(26)

73

3386

TOWNSHIP No. 55 NORTH. RANGE No. 101 WEST of the 6th Principal MERIDIAN.

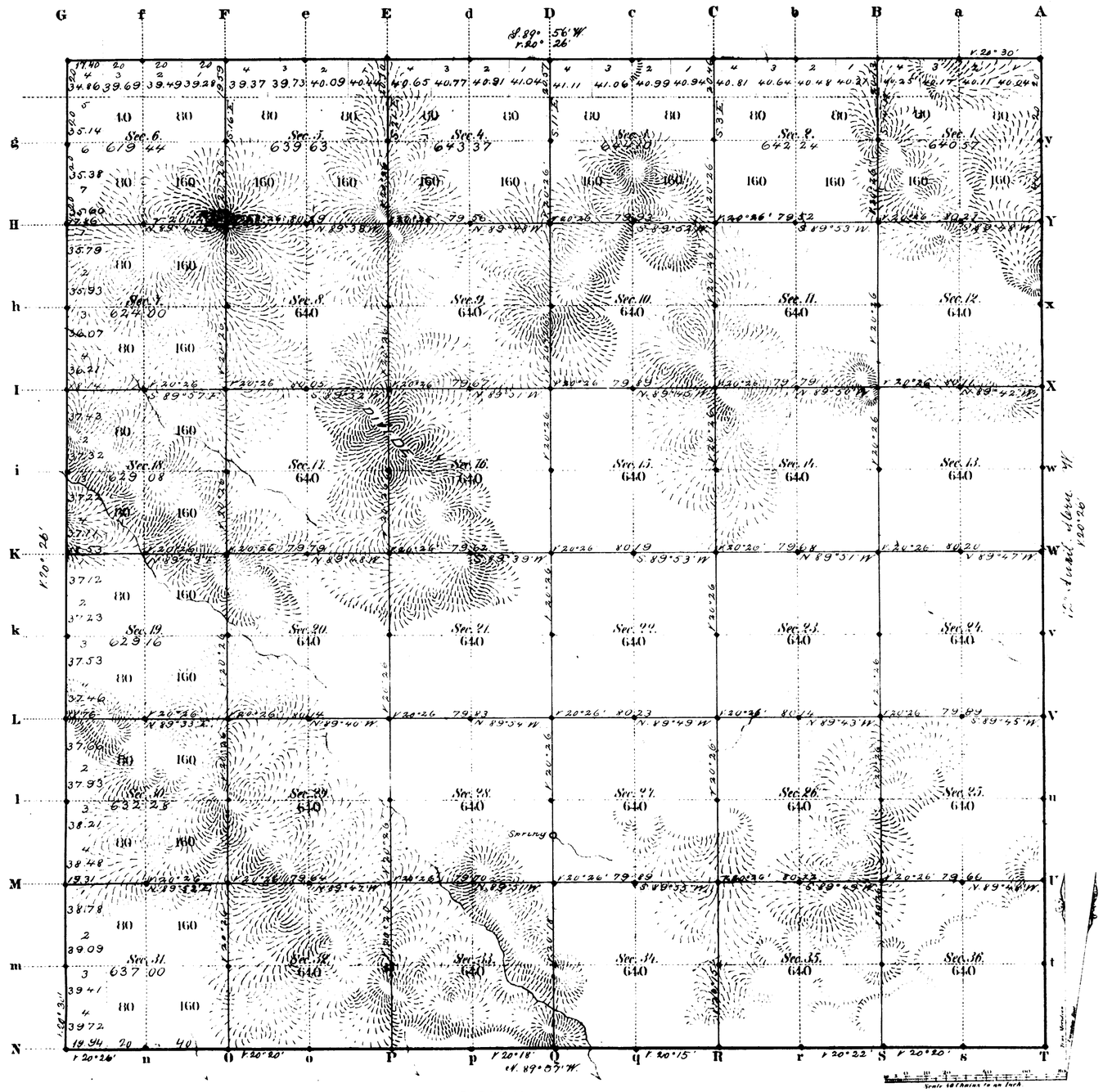

Total number of Acres 22,980.87

Surveys Designated	By Whom Surveyed	Date of Contract	Amount of Surveys Mls	Chs	Lks	When Surveyed	Magnetic Declination
8 W. of Township lines	C. A. Haney	July 1st 1882	17	77	34	Sept 11, 12, 1883	20° 35' East
Subdivisions	" "	" "	59	71	39	Oct. 17 - 23, 1883	20° 26' " "
Connections							
12th Auxil. M. W.	" "	" "	0	00	00	Sept. 8, 1883	

The above Map of Township No. 55 North Range No. 101 West of the Sixth Principal Meridian Wyoming Territory is strictly conformable to the field notes of the survey thereof on file in this Office, which have been examined and approved.

Surveyor General's Office,
Cheyenne Wyoming
March 17th 1884

Edw. C. David
Sur. Genl.

2083

A. Gant & Co. St. Louis Mo.

55-101

44

76

3387

(4-675 a)

Resurvey Township No. 55 North, Range No. 101 West of the Sixth Principal Meridian, Wyoming

See Supplemental Plat West Portion

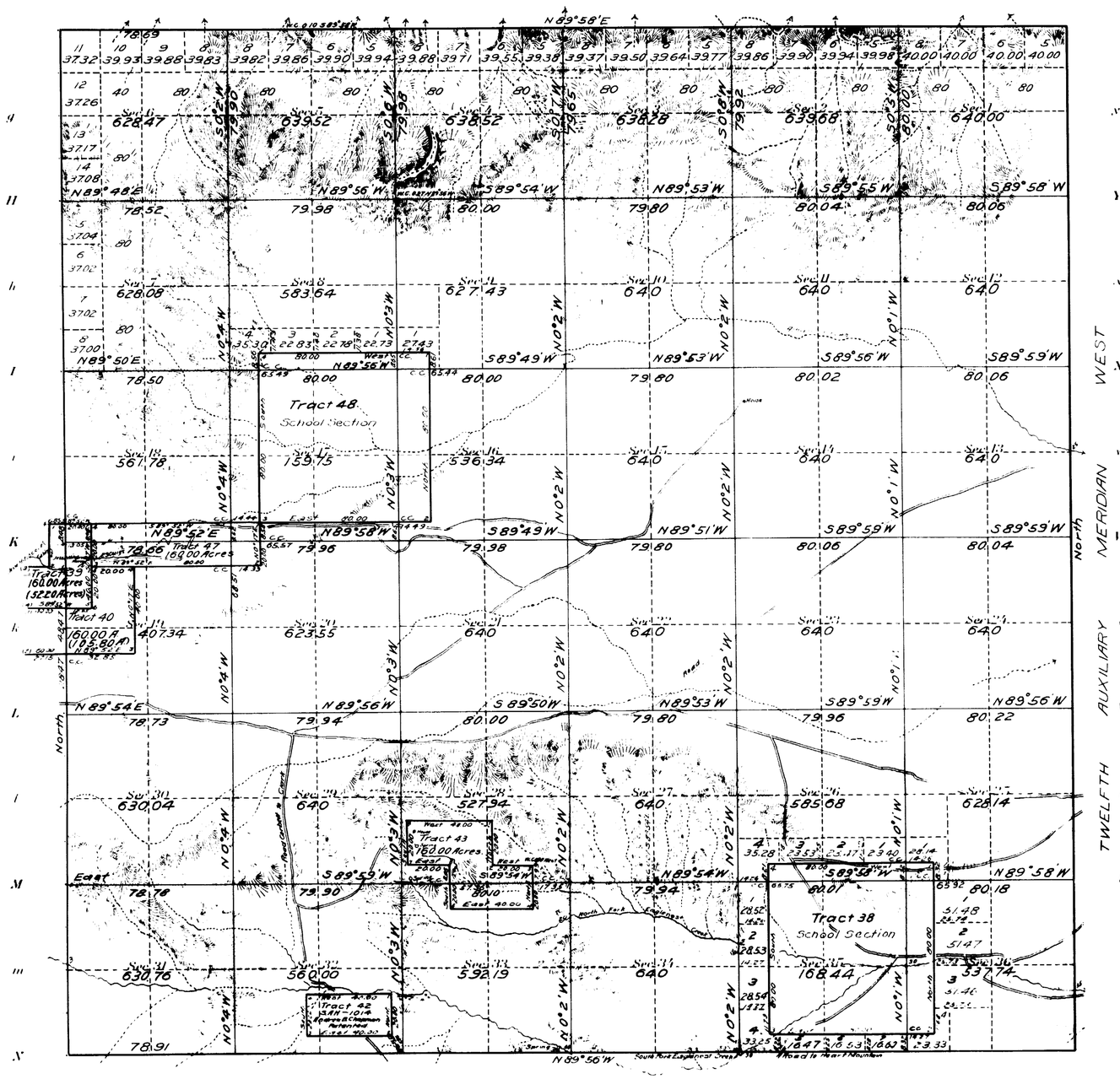

Re-survey Tract No.	T.	R.	Sec.	Subdivision	Entry Kind	Entry Number	Status in Land Office	Entryman
INDEX TO SEGREGATED TRACTS								
38	55	101	36	All	S.S.		Valid	Wyoming
39	"	"	19	E½NE¼, SW¼NE¼, SE¼NW¼	H	03073	Valid	Jesse H. Beech
40	"	"	19	N½SE¼	Id.H.	03874	Valid	Jesse H. Beech
	"	"	20	SW¼NW¼, NW¼SW¼				
42	"	"	33	SE¼SW¼, SW¼SE¼	F.C.	317	Patented	Andrew B. Chapman
43	"	"	27	S½SW¼	H	051	Valid	Jacob Gloeckner
	"	"	34	NE¼NW¼, NW¼NE¼				
47	"	"	20	N½N½	H	03074	Valid	Paul S. Craig
48	"	"	16	All	S.S.		Valid	Wyoming

Areas in Acres	
Public Land	21133.31
Indian Reservation	
Indian Allotments	
Mineral Claims	
Water Surface	
Segregated Tracts	1838.00
Total Area	22971.31

Scale 40 Chains to an inch

Mean Magnetic Declination 18° 50' E
Latitude 44° 42' N
Longitude 108° 55' W

Surveys Designated	By Whom Surveyed	Group No.	Group Date	Amount of Surveys Mls	chs	lks	When Surveyed Begun	Completed
Resurvey Subdivisions	[illegible]	8	April 4, 1912	59	72	29	June 3, 1912	June 28, 1912
Resurvey North Township Line	"	"	"	5	73	04	June 7, 1912	June 7, 1912
Resurvey South Township Line	"	"	"	5	78	41	July 18, 1912	July 18, 1912
Eliminated Tract Lines	"	"	"	3	00	00	June 5, 1912	June 5, 1912
Segregated Tract Lines	"	"	"	10	12	85	June 11, 1912	August 15, 1912
Connections	"	"	"	2	28	55	June 8, 1912	June 27, 1912
Meander Lines								
Meander Lines	Bryant and Stamps	103	May 2, 1905	0	00	00	July 20, 1905	[illegible], 1905
Meander Lines	Albert B. Harlan	341	August 14, 1910	0	00	00	November 3, 1910	November 9, 1910

The above map of Township No. 55 North, Range No. 101 West of the Sixth Principal Meridian, Wyoming, is strictly conformable to the field notes of the survey thereof on file in this office, which have been examined and approved.

U. S. Surveyor General's Office
Cheyenne, Wyoming February 17, 1914

Charles L. Decker
Surveyor General.

2033 A

55-101

2083 B

3388

Supplemental Plat

Resurvey W. Portion Township No 55 North Range No. 101 West of the Sixth Principal Meridian Wyoming

Secs. 16, 17, 18, 19, 20, 21, 28, 29, 30, 31, 32, 33

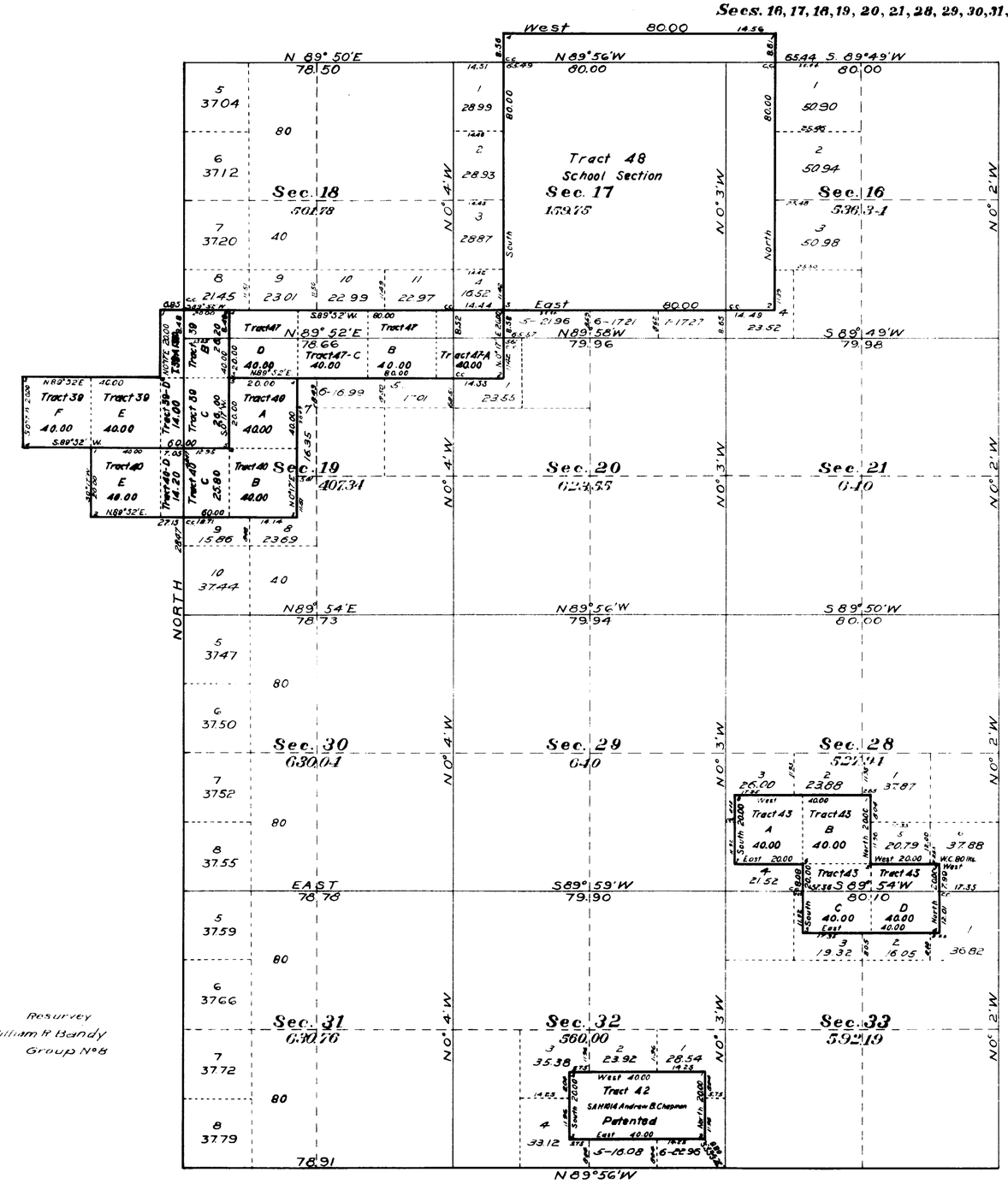

Resurvey
William R Bandy
Group No 8

This Supplemental Plat of the resurvey of W Portion Township No 55 North, Range No 101 West of the Sixth Principal Meridian, Wyoming, is strictly conformable to the field notes of the resurvey thereof on file in this office, which have been examined and approved.

Surveyor General's Office,
Cheyenne Wyoming
February 17, 1914

Charles L. Decker
Surveyor General

55-101

3389

Plat Accepted Jan 8 1920.

Supplemental Plat No. 2

Section 32, Resurvey Township No. 55 North. Range No. 101 West of the Sixth Principal Meridian, Wyoming.

Group No. 8 William R. Bandy

Scale, 10 Chains to 1 Inch

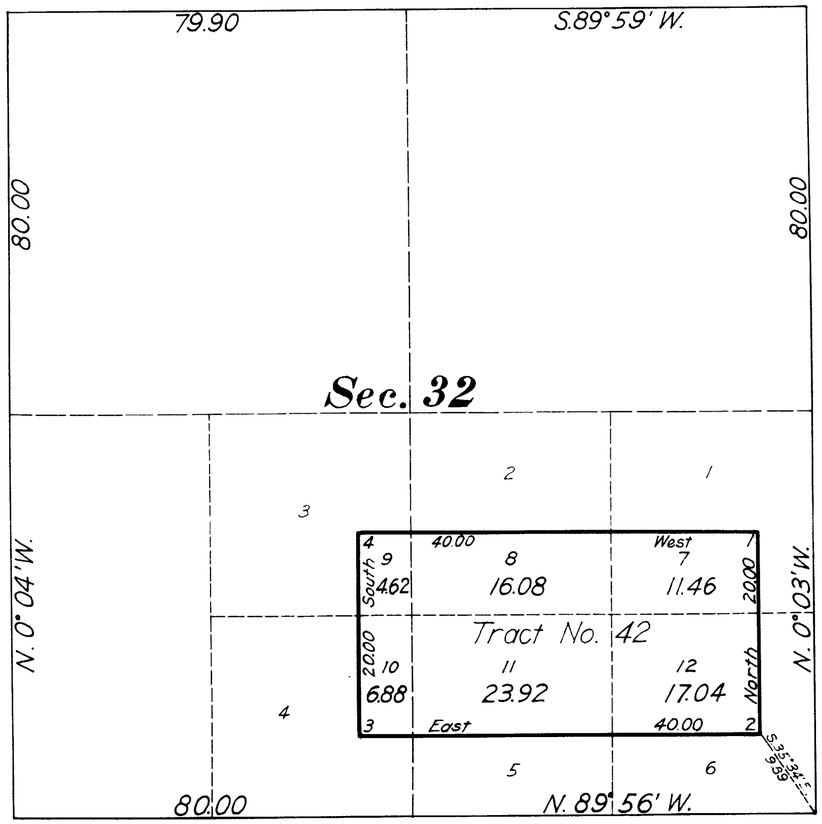

This Supplemental Plat No. 2, resurvey T. 55 N., R. 101 W., approved February 17, 1917, is approved in accordance with directions given in Commissioner's letter "L" dated November 15, 1919, for the purpose of subdividing Tract No. 42 into fractional lots in accordance with the lines defining the legal subdivision in Section 32, in order to provide a basis for amendment of S.A.H. No. 1014, Andrew B. Chapman, Leader 010734, and is hereby approved.

U.S. Surveyor General's Office,
Cheyenne, Wyoming, December 8, 1919.

Charles J. Decker
Surveyor General.

AMT

2083-C

55-101

Acces. 6393

ORIGINAL

TOWNSHIP 55 NORTH, RANGE 101 WEST, OF THE 6th PRINCIPAL MERIDIAN, WYOMING

SUPPLEMENTAL PLAT OF SECTIONS 35 AND 36

SCALE: 1 INCH = 20 CHAINS

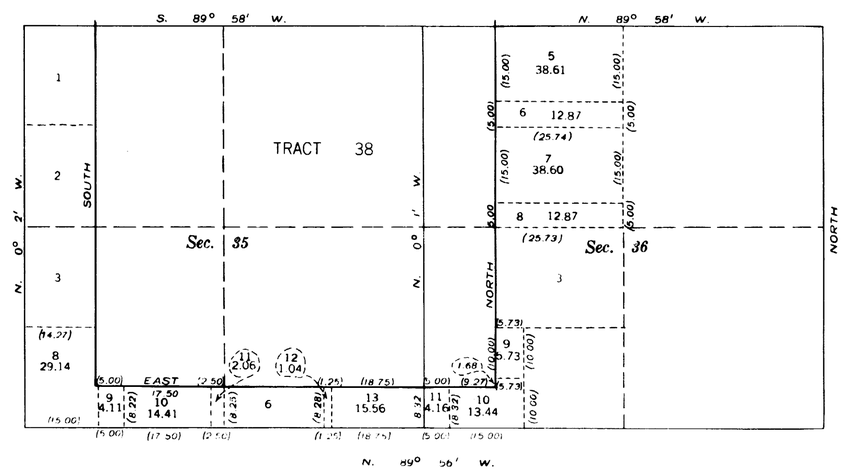

UNITED STATES
DEPARTMENT OF THE INTERIOR
General Land Office
Washington, D. C., JULY 8, 1946.

This supplemental plat of Sections 35 and 36, Township 55 North, Range 101 West, of the Sixth Principal Meridian, Wyoming, based upon the plat approved February 17, 1914, showing a subdivision of original lots 4, 5, and 7 sec. 35, and lots 1, 2, and 4 sec. 36, to accommodate the preparation of Farm Unit plats, Shoshone Irrigation Project, having been correctly prepared in accordance with the regulations of this office, is hereby approved.

Thos. C. Havell
ACTING Assistant Commissioner.

2083-D

Recd at P. S. Office Cheyenne
July 16, 1946

55-101

Access. 6424

ORIGINAL

SUPPLEMENTAL PLAT

TOWNSHIP 55 NORTH, RANGE 101 WEST, OF THE 6th PRINCIPAL MERIDIAN WYOMING

SECTIONS 9, 10, 11, 16, 21 AND 22

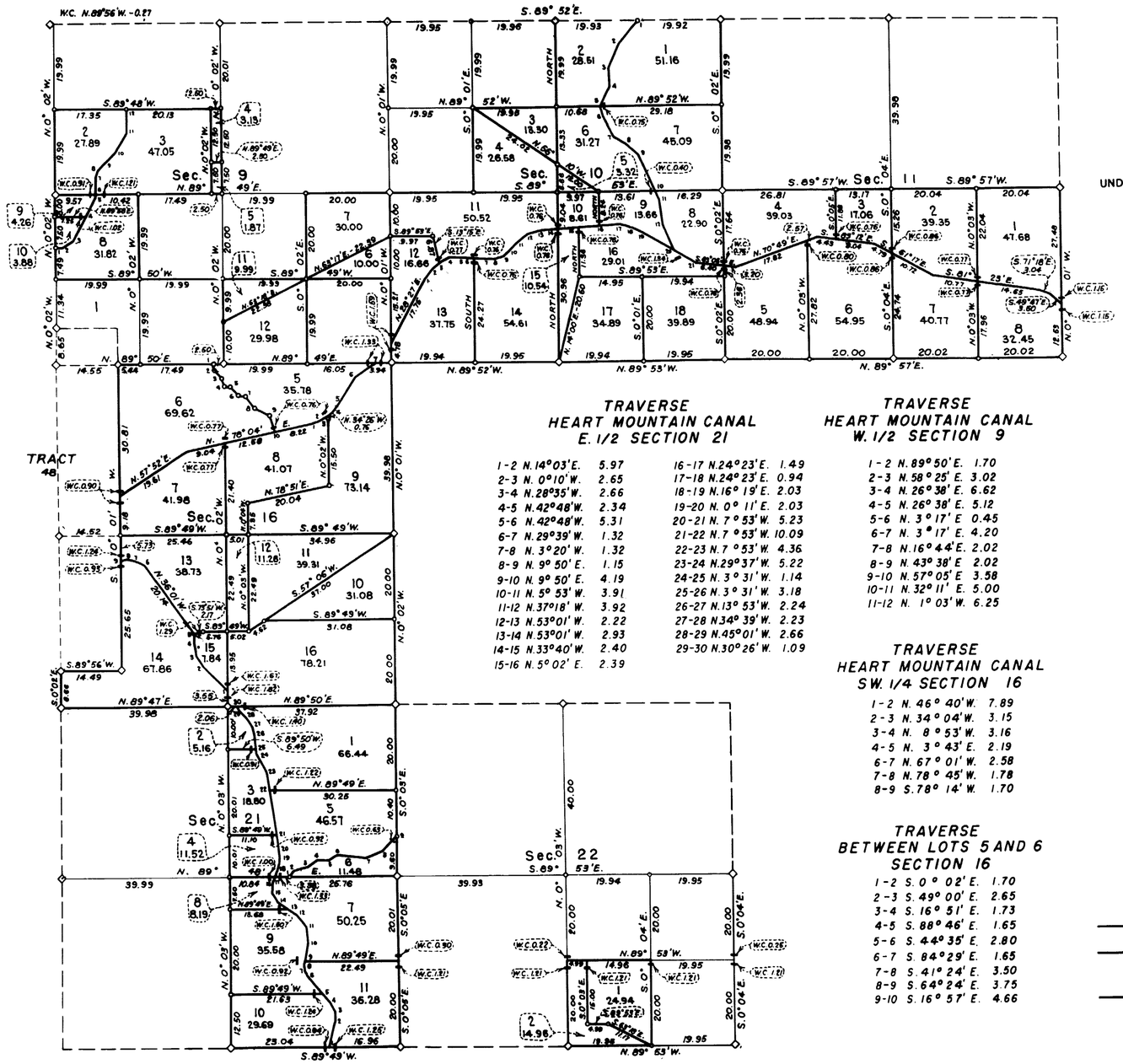

UNITED STATES
DEPARTMENT OF THE INTERIOR
BUREAU OF RECLAMATION

SHOSHONE IRRIGATION PROJECT

SUPPLEMENTAL PLAT

SURVEYED BY LAWRENCE E. PETERSEN, ENGINEER

UNDER AUTHORITY OF DEPARTMENTAL INSTRUCTIONS OF OCTOBER 24, 1906

SCALE: 1 INCH = 20 CHAINS

0 5 10 20 40 60

TRAVERSE HEART MOUNTAIN CANAL E. 1/2 SECTION 21

1-2	N.14°03'E.	5.97	
2-3	N. 0°10'W.	2.65	
3-4	N.28°35'W.	2.66	
4-5	N.42°48'W.	2.34	
5-6	N.42°48'W.	5.31	
6-7	N.29°39'W.	1.32	
7-8	N. 3°20'E.	1.32	
8-9	N. 9°50'E.	1.15	
9-10	N. 9°50'E.	4.19	
10-11	N. 5°53'W.	3.91	
11-12	N.37°18'W.	3.92	
12-13	N.53°01'W.	2.22	
13-14	N.53°01'W.	2.93	
14-15	N.33°40'W.	2.40	
15-16	N. 5°02'E.	2.39	
16-17	N.24°23'E.	1.49	
17-18	N.24°23'E.	0.94	
18-19	N.16°19'E.	2.03	
19-20	N. 0°11'E.	2.03	
20-21	N. 7°53'W.	5.23	
21-22	N. 7°53'W.	10.09	
22-23	N. 7°53'W.	4.36	
23-24	N.29°37'W.	5.22	
24-25	N. 3°31'W.	1.14	
25-26	N. 3°31'W.	3.18	
26-27	N.13°53'W.	2.24	
27-28	N.34°39'W.	2.23	
28-29	N.45°01'W.	2.66	
29-30	N.30°26'W.	1.09	

TRAVERSE HEART MOUNTAIN CANAL W. 1/2 SECTION 9

1-2	N.89°50'E.	1.70
2-3	N.58°25'E.	3.02
3-4	N.26°38'E.	6.62
4-5	N.26°38'E.	5.12
5-6	N. 3°17'E	0.45
6-7	N. 3°17'E.	4.20
7-8	N.16°44'E.	2.02
8-9	N.43°38'E	2.02
9-10	N.57°05'E	3.58
10-11	N.32°11'E.	5.00
11-12	N. 1°03'W.	6.25

TRAVERSE HEART MOUNTAIN CANAL SW. 1/4 SECTION 16

1-2	N.46°40'W.	7.89
2-3	N.34°04'W.	3.15
3-4	N. 8°53'W.	3.16
4-5	N. 3°43'E.	2.19
6-7	N.67°01'W.	2.58
7-8	N.78°45'W.	1.78
8-9	S.78°14'W.	1.70

TRAVERSE BETWEEN LOTS 5 AND 6 SECTION 16

1-2	S. 0°02'E.	1.70
2-3	S.49°00'E.	2.65
3-4	S.16°51'E.	1.73
4-5	S.88°46'E.	1.65
5-6	S.44°35'E.	2.80
6-7	S.84°29'E.	1.65
7-8	S.41°24'E.	3.50
8-9	S.64°24'E.	3.75
9-10	S.16°57'E.	4.66

TRAVERSE ALKALI CREEK DRAIN S. 1/2 SECTION 10

1-2	N.36°28'E.	2.42
2-3	N.52°31'E.	2.42
3-4	N.68°33'E.	2.42
4-5	N.84°36'E.	2.42
5-6	S.87°23'E.	3.75
6-7	S.87°23'E.	2.88
7-8	N.85°55'E	2.03
8-9	N.72°30'E	2.03
9-10	N.59°06'E.	2.03
10-11	N.45°21'E.	2.13
11-12	N.50°37'E.	3.50
12-13	N.73°53'E.	3.50
13-14	N.85°31'E	3.81
14-15	N.85°31'E.	5.00
15-16	N.85°31'E.	5.00
16-17	N.85°31'E.	5.06
17-18	S.85°44'E.	2.64
18-19	S.68°14'E.	2.64
19-20	S.59°29'E.	9.15
20-21	S.59°29'E.	6.44

TRAVERSE ALKALI CREEK DRAIN NE. 1/4 SECTION 16

1-2	N.72°26'E.	2.12
2-3	N.61°11'E.	2.12
3-4	N.49°56'E.	2.13
4-5	N.38°41'E.	2.13
5-6	N.33°03'E.	7.71
6-7	N.55°00'E.	5.67

MEANDER OF WATER COURSE E. 1/2 SECTION 10

1-2	S.40°39'W.	7.35
2-3	S.23°06'W.	5.75
3-4	S. 2°23'E.	4.40
4-5	S.26°50'W.	5.28
5-6	S.17°30'E.	2.60
6-7	S.27°07'E.	5.20
7-8	S.60°36'E.	2.95
8-9	S.49°34'E.	4.64
9-10	S.23°21'E.	9.21
10-11	S.23°21'E.	1.80
11-12	S. 7°20'E.	5.65
12-20	S.24°59'E.	7.03

MEANDER OF WATER COURSE NE. 1/4 SECTION 21

1-2	N.35°48'E.	1.72
2-3	N.73°16'E.	3.40
3-4	N.54°46'E.	2.75
4-5	N.89°36'E.	2.75
5-6	N.60°46'E.	2.25
6-7	S.83°44'E.	6.80
7-8	N.67°31'E.	4.10
8-9	N.46°27'E.	5.50

Denotes corners of previous surveys found in place.

Denotes corners set by Lawrence E. Petersen, Engineer, Bureau of Reclamation.

Denotes witness corners set by Lawrence E. Petersen.

Bureau of Reclamation
Washington, D. C. July 14, 1947

The accompanying diagram of the survey of sections 9, 10, 11, 16, 21 and 22, T. 55 N., R. 101 W. 6th P. M., Wyoming, executed under authority of Departmental Instructions of October 24, 1906, is correct and according to the field notes thereof on file in this office, which have been examined and approved.

Acting Commissioner

Bureau of Land Management
Washington, D. C., September 23, 1947

The accompanying diagram of the survey of sections 9, 10, 11, 16, 21 and 22, T. 55 N., R. 101 W., 6th P.M., Wyoming, is conformable to the field notes thereof on file in this office, which have been examined and accepted.

Assistant Director

2083-E

ACCESSION NO. 47-40

55-101

Acces. No. 6468

ORIGINAL

TOWNSHIP 55 NORTH, RANGE 101 WEST, OF THE 6th PRINCIPAL MERIDIAN, WYOMING

SUPPLEMENTAL SURVEY OF SECTIONS 10, 11, 12, 13, 14, AND 15

Surveyed by Lawrence E. Petersen and Richard N. Hull, Engineers, under authority of Departmental Instructions of October 24, 1906. Survey Commenced, May 31, 1938 Survey Completed, June 25, 1948

Scale: 1 inch = 20 chains

0 5 10 20 40 60

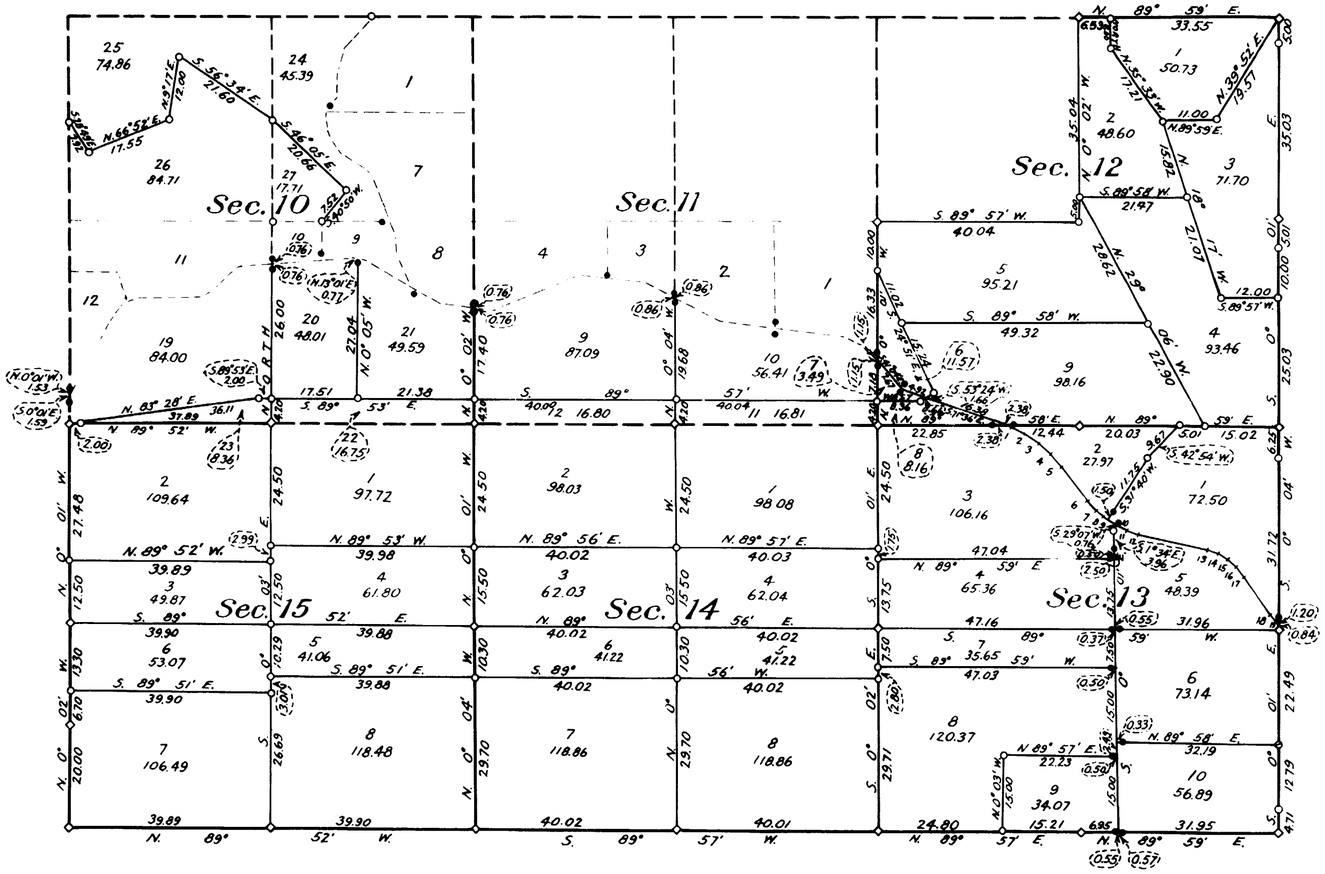

CENTER LINE OF ALKALI CREEK DRAIN
N½ SECTION 13

Point	Course	Distance
0-1	S 71° 36′ E.	1.32
1-2	S 67° 24′ E.	3.18
2-3	S 59° 00′ E.	3.18
3-4	S 50° 36′ E.	3.18
4-5	S 42° 12′ E.	3.18
5-6	S 38° 00′ E.	8.77
6-7	S 43° 05′ E.	2.57
7-8	S 53° 15′ E.	2.57
8-9	S 58° 20′ E.	0.74
9-10	S 58° 20′ E.	1.49
10-11	S 63° 25′ E.	2.57
11-12	S 73° 36′ E.	2.57
12-13	S 78° 42′ E.	14.10
13-14	S 72° 38′ E.	2.29
14-15	S 60° 30′ E.	2.29
15-16	S 48° 22′ E.	2.29
16-17	S 36° 14′ E.	2.29
17-18	S 30° 10′ E.	9.38
18-19	S 39° 10′ E.	2.71

—◇— Denotes corners of previous surveys found in place.

—○— Denotes corners set by Lawrence E. Petersen and Richard N. Hull, Engineers, Bureau of Reclamation.

—●— Denotes witness corners set by Lawrence E. Petersen and Richard N. Hull.

Bureau of Reclamation
Washington, D. C. March 25, 1949
This plat is strictly conformable to the field notes of the survey, which have been examined and approved.

Michael W. Straus
Commissioner

Bureau of Land Management
Washington, D. C. March 28, 1949
The survey represented by this plat having been correctly executed in accordance with the requirements of law and the regulations of this bureau is hereby accepted.

For the Director
William H. Rechard
Chief, Branch of Surveys

ACCESSION NO. 49-8

2083-F

55-101

Acces. 6467

ORIGINAL

TOWNSHIP 55 NORTH, RANGE 101 WEST, OF THE 6th PRINCIPAL MERIDIAN, WYOMING

SUPPLEMENTAL SURVEY OF SECTIONS 23, 24, 25, 26, 27, AND 36

Surveyed by Lawrence E. Petersen and Richard N. Hull, Engineers, under authority of Departmental Instructions of October 24, 1906. Survey Commenced, May 31, 1938 Survey Completed, June 25, 1948

Scale: 1 inch 20 chains

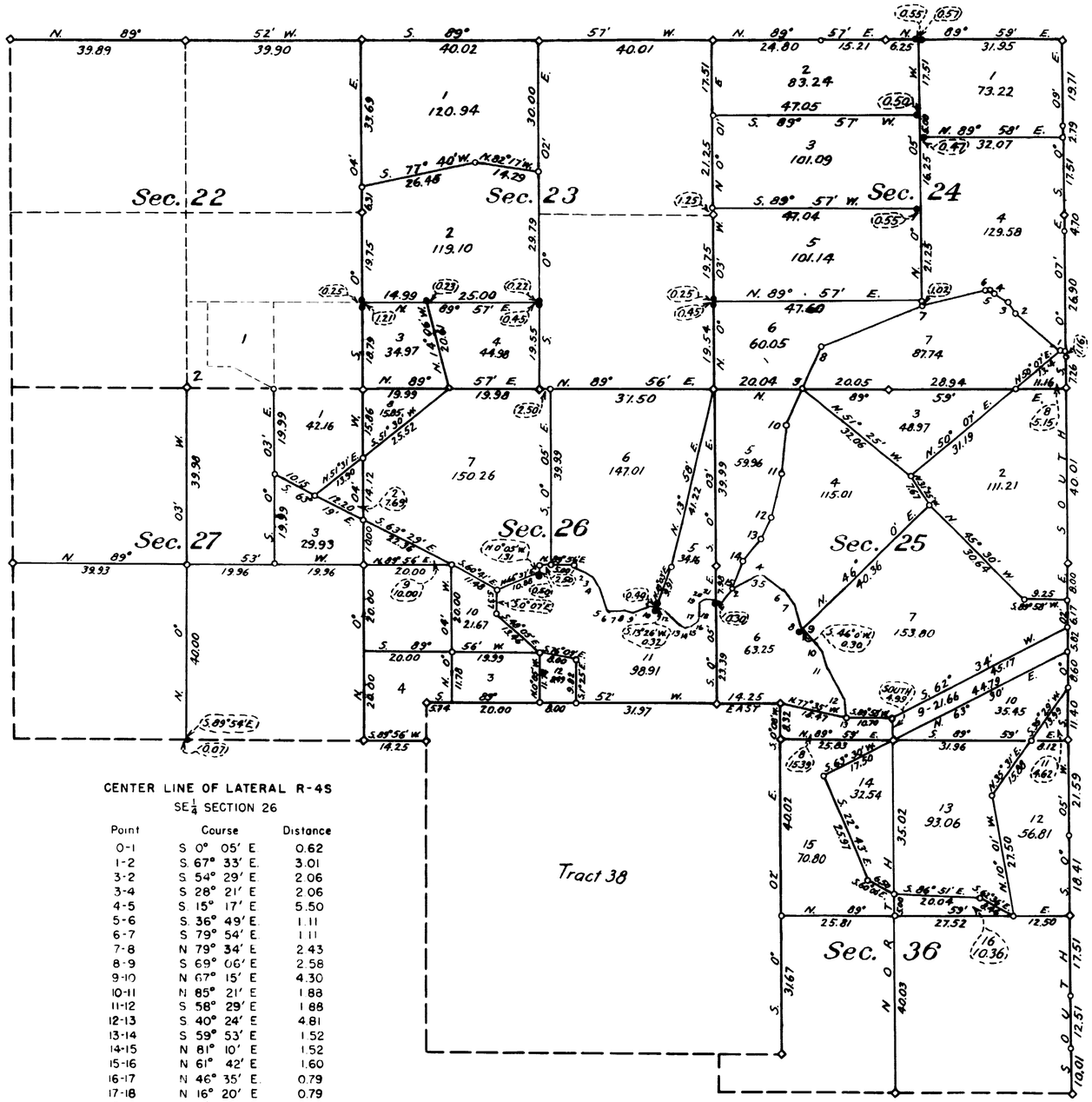

TRAVERSE IN S½ SECTION 24 & NW¼ SECTION 25

Point	Course	Distance
0-1	S. 89° 58′ W.	1.06
1-2	N. 50° 12′ W.	13.76
2-3	N. 32° 51′ W.	3.12
3-4	N. 56° 21′ W.	3.84
4-5	N. 68° 02′ W.	0.92
5-6	S. 88° 37′ W.	0.92
6-7	S. 76° 56′ W.	14.69
7-8	S. 67° 44′ W.	25.10
8-9	S. 24° 27′ W.	10.42
9-10	S. 24° 27′ W.	9.89
10-11	S. 4° 43′ W.	11.05
11-12	S. 14° 46′ W.	10.15
12-13	S. 24° 59′ W.	5.73
13-14	S. 38° 24′ W.	6.49
14-15	S. 20° 01′ W.	5.77

CENTER LINE OF LATERAL R-4S SW¼ SECTION 25

Point	Course	Distance
0-1	S. 72° 05′ E.	1.76
1-2	N. 35° 41′ E.	3.81
2-3	N. 61° 17′ E.	6.38
3-4	N. 77° 25′ E.	0.84
4-5	S. 70° 19′ E.	0.84
5-6	S. 54° 11′ E.	5.95
6-7	S. 36° 52′ E.	4.05
7-8	S. 14° 55′ E.	5.18
8-9	S. 39° 38′ E.	0.54
9-10	S. 39° 38′ E.	5.79
10-11	S. 17° 33′ E.	4.61
11-12	S. 28° 27′ E.	8.09
12-13	S. 5° 15′ E.	4.47

CENTER LINE OF LATERAL R-4S SE¼ SECTION 26

Point	Course	Distance
0-1	S. 0° 05′ E.	0.62
1-2	S. 67° 33′ E.	3.01
3-2	S. 54° 29′ E.	2.06
3-4	S. 28° 21′ E.	2.06
4-5	S. 15° 17′ E.	5.50
5-6	S. 36° 49′ E.	1.11
6-7	S. 79° 54′ E.	1.11
7-8	N. 79° 34′ E.	2.43
8-9	S. 69° 06′ E.	2.58
9-10	N. 67° 15′ E.	4.30
10-11	N. 85° 21′ E.	1.88
11-12	S. 58° 29′ E.	1.88
12-13	S. 40° 24′ E.	4.81
13-14	S. 59° 53′ E.	1.52
14-15	N. 81° 10′ E.	1.52
15-16	N. 61° 42′ E.	1.60
16-17	N. 46° 35′ E.	0.79
17-18	N. 16° 20′ E.	0.79
18-19	N. 1° 12′ E.	3.45
19-20	N. 23° 23′ E.	1.14
20-21	N. 67° 44′ E.	1.14
21-22	N. 89° 55′ E.	1.88

Denotes corners of previous surveys found in place.

Denotes corners set by Lawrence E. Petersen and Richard N. Hull, Engineers, Bureau of Reclamation.

Denotes witness corners set by Lawrence E. Petersen and Richard N. Hull.

Bureau of Reclamation
Washington, D. C. March 25, 1949

This plat is strictly conformable to the field notes of the survey, which have been examined and approved.

Michael W. Straus
Commissioner

Bureau of Land Management
Washington, D. C. March 28, 1949

The survey represented by this plat having been correctly executed in accordance with the requirements of law and the regulations of this bureau is hereby accepted.

For the Director

William F. Rickert
Chief, Branch of Surveys

2083-G

ACCESSION NO. 49-9

55-101

Ac. 6599

ORIGINAL

TOWNSHIP 55 NORTH, RANGE 101 WEST, OF THE 6th PRINCIPAL MERIDIAN, WYOMING

SUPPLEMENTAL SURVEY OF SECTIONS 24, 25 & 26

SURVEYED BY RICHARD H. KENNEDY, ENGINEER, UNDER AUTHORITY OF DEPARTMENTAL INSTRUCTIONS

OF OCTOBER 24, 1906

SCALE IN CHAINS

0 5 10 20 30 40

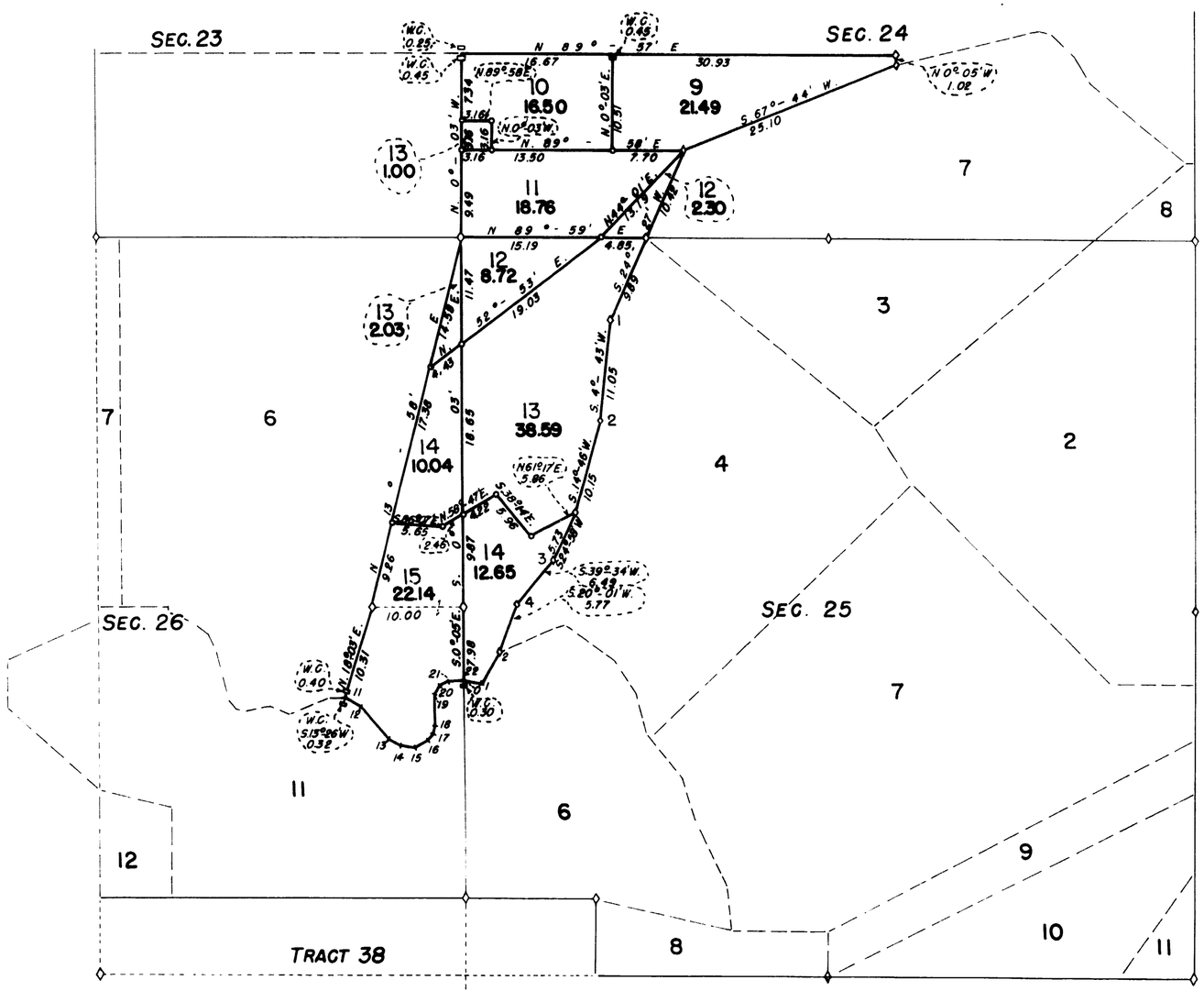

BUREAU OF RECLAMATION
WASHINGTON, D. C. Dec. 2, 1954
THIS PLAT IS STRICTLY CONFORMABLE TO THE FIELD NOTES OF THE SURVEY, WHICH HAVE BEEN EXAMINED AND APPROVED.

ACTING ASST. COMMISSIONER

BUREAU OF LAND MANAGEMENT
WASHINGTON, D. C. Dec. 2, 1954
THE SURVEY REPRESENTED BY THIS PLAT HAVING BEEN CORRECTLY EXECUTED IN ACCORDANCE WITH THE REQUIREMENTS OF LAW AND THE REGULATIONS OF THIS BUREAU IS HEREBY ACCEPTED.

FOR THE DIRECTOR

ACTING CADASTRAL ENGINEERING STAFF OFFICER

TRAVERSE OF LATERAL IN SECTIONS 25 & 26

11-12	S. 58°-29' E. 1.88	18-19	N. 1°-12' E. 3.45
12-13	S. 40°-24' E. 4.81	19-20	N. 23°-23' E. 1.14
13-14	S. 59°-53' E. 1.52	20-21	N. 67°-44' E. 1.14
14-15	N. 81°-10' E. 1.52	21-22	N. 89°-55' E. 1.88
15-16	N. 61°-42' E. 1.60	0-1	S. 72°-05' E. 1.76
16-17	N. 46°-35' E. 0.79	1-2	N. 35°-41' E. 3.81
17-18	N. 16°-20' E. 0.79		

—◇— DENOTES CORNERS OF PREVIOUS SURVEYS FOUND IN PLACE

—○— DENOTES CORNERS SET BY RICHARD H. KENNEDY, ENGINEER, BUREAU OF RECLAMATION.

—□— DENOTES WITNESS CORNERS OF PREVIOUS SURVEYS FOUND IN PLACE.

—■— DENOTES WITNESS CORNERS SET BY THIS SURVEY.

ACCESSION NO. 26-615-179

2083-H

55-101

Rc. 6642

ORIGINAL

TOWNSHIP 55 NORTH, RANGE 101 WEST, OF THE 6th PRINCIPAL MERIDIAN, WYOMING

SUPPLEMENTAL SURVEY OF FRACTIONAL SECTION 9

SURVEYED BY RICHARD H. KENNEDY, ENGINEER, UNDER AUTHORITY OF DEPARTMENTAL INSTRUCTIONS OF OCTOBER 24, 1906

SURVEY COMMENCED AUGUST 1, 1955 SURVEY COMPLETED SEPTEMBER 26, 1955

Scale in Chains

0 5 10 20 30 40

TRAVERSE
BETWEEN LOTS 14 AND 15

POINT	COURSE	DISTANCE
1-2	N 17°-26'E	2.19
2-3	N 26°-26'E	3.87
3-4	N 6°-41'W	2.23
4-5	N 28°-09'E	4.31
5-6	N. 4°-11'E	5.12

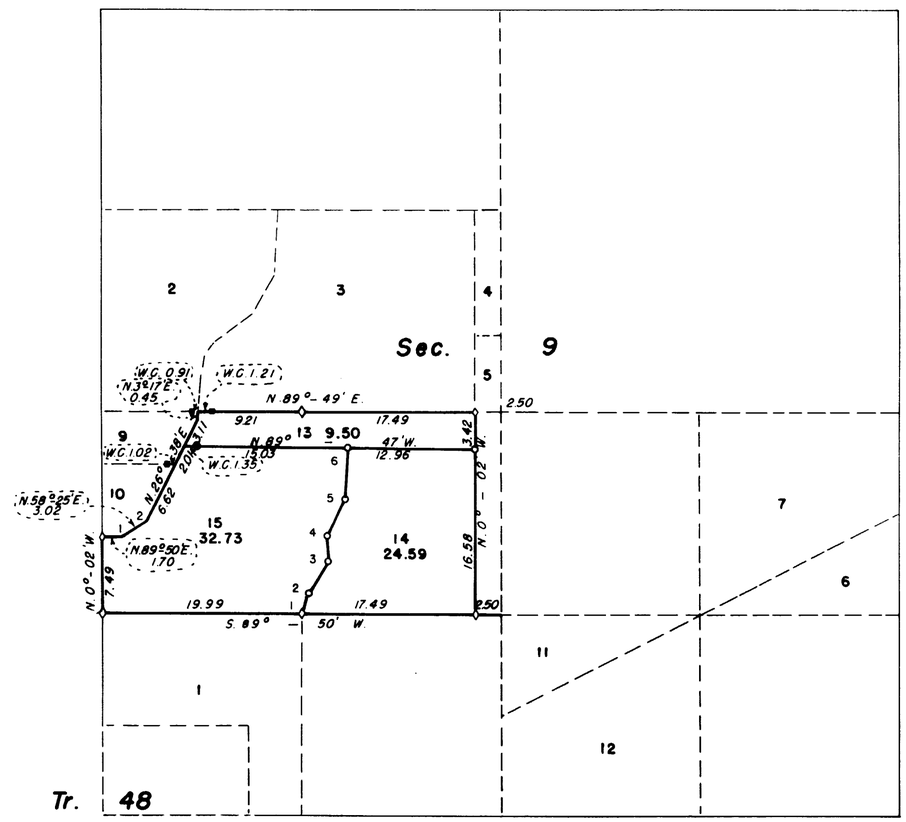

Denotes corners of previous surveys found in place.
Denotes corners set by Richard H. Kennedy, Engineer, Bureau of Reclamation.
Denotes witness corners set by Richard H. Kennedy.
Denotes witness corners of previous surveys found in place.

Department of the Interior
Bureau of Reclamation
Washington, D.C. November 18, 1955

This plat is strictly conformable to the field notes of the survey, which have been examined and approved.

E J Nielsen
Assistant Commissioner

United States Department of the Interior
Bureau of Land Management
Washington, D.C. November 18, 1955

The survey represented by this plat having been correctly executed in accordance with requirements of law and the regulations of this bureau is hereby accepted.

For the Director

Earl J. Harrington
Cadastral Engineering Staff Officer

ACCESSION NO. 26-615-274

2083-K

55-101

Ac. 6643

ORIGINAL

TOWNSHIP 55 NORTH , RANGE 101 WEST, OF THE 6th PRINCIPAL MERIDIAN WYOMING

SUPPLEMENTAL SURVEY OF SECTION 10

SURVEYED BY RICHARD H. KENNEDY, ENGINEER, UNDER AUTHORITY OF DEPARTMENTAL INSTRUCTIONS

OF OCTOBER 24, 1906

SURVEY COMMENCED JULY 28, 1955 SURVEY COMPLETED AUGUST 3, 1955

Scale in Chains

0 5 10 20 30 40

MEANDER OF WATER COURSE E. 1/2 SECTION 10

POINT	COURSE	DISTANCE
5 - 6	S 17°-30'E.	2.60
6 - 7	S.27°-07'E.	5.20
7 - 8	S.60°-36'E.	2.95
8 - 9	S.49°-34'E.	4.64
9 - 10	S.23°-21'E.	9.21
10-11	S.23°-21'E.	1.80
11 - 12	S. 7°-20'E.	5.65
12-20	S.24°-59'E.	7.03

TRAVERSE BETWEEN LOTS 30 AND 31

POINT	COURSE	DISTANCE
1 - 2	S.24°-34'E	1.68
2 - 3	S.16°-35'E	7.46
3 - 4	S.21°-23'E	6.03

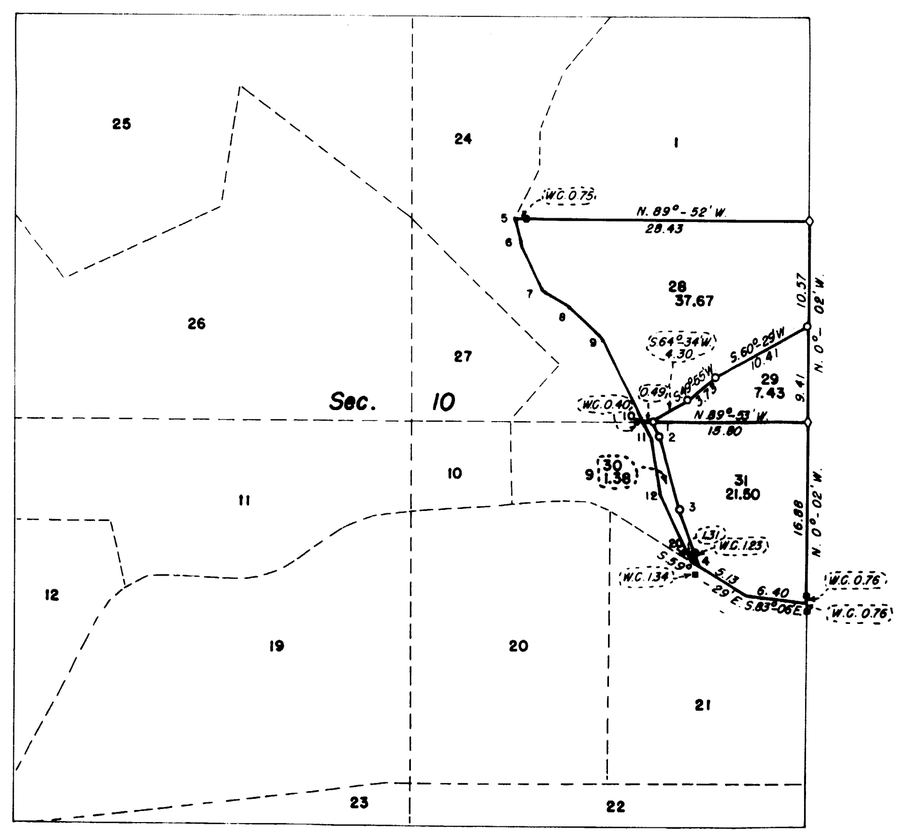

Denotes corners of previous surveys found in place.

Denotes corners set by Richard H. Kennedy, Engineer, Bureau of Reclamation.

Denotes witness corners set by Richard. H. Kennedy.

Denotes witness corners of previous surveys found in place.

United States Department of the Interior
Bureau of Reclamation
Washington, D.C. November 21, 1955
This plat is strictly conformable to the field notes of the survey, which have been examined and approved.

Don D. Campbell
Acting Assistant Commissioner

United States Department of the Interior
Bureau of Land Management
Washington, D.C. November 21, 1955
The survey represented by this plat having been correctly executed in accordance with the requirements of law and the regulations of this bureau is hereby accepted.
For the Director

Earl G. Harrington
Cadastral Engineering Staff Officer

ACCESSION NO. 26-615-278

2083-L

55 - 101

Ac. 6639

ORIGINAL

TOWNSHIP 55 NORTH, RANGE 101 WEST, OF THE 6th PRINCIPAL MERIDIAN, WYOMING

SUPPLEMENTAL SURVEY OF SECTION 13

SURVEYED BY RICHARD H. KENNEDY, ENGINEER, UNDER AUTHORITY OF DEPARTMENTAL INSTRUCTIONS OF OCTOBER 24, 1906

SURVEY COMMENCED OCTOBER 20, 1955 SURVEYED COMPLETED OCTOBER 25, 1955

Scale in Chains

0 5 10 20 30 40

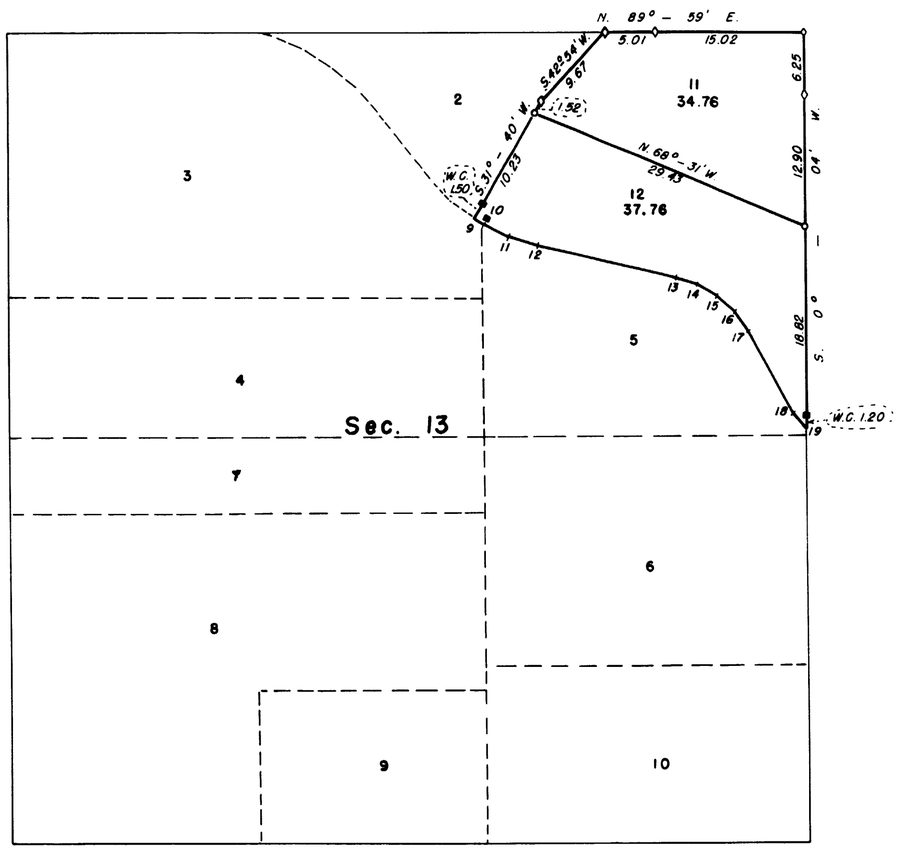

TRAVERSE
ALKALI CREEK DRAIN

POINT	COURSE	DISTANCE
9-10	S. 58°-20' E.	1.49
10-11	S. 63°-25' E.	2.57
11-12	S. 73°-36' E.	2.57
12-13	S. 78°-42' E.	14.10
13-14	S. 72°-38' E.	2.29
14-15	S. 60°-30' E.	2.29
15-16	S. 48°-22' E.	2.29
16-17	S. 36°-14' E.	2.29
17-18	S. 30°-10' E.	9.38
18-19	S. 39°-10' E.	2.71

—◇— Denotes corners of previous surveys found in place.
—○— Denotes corners set by Richard H. Kennedy, Engineer, Bureau of Reclamation.
—■— Denotes witness corners of previous surveys found in place.

RECEIVED JAN 3 1956 Bureau of Land Management Land Office Cheyenne, Wyoming

United States
Department of the Interior
Bureau of Reclamation
Washington, D.C. Dec. 9, 1955

This plat is strictly conformable to the field notes of the survey, which have been examined and approved.

E. G. Nielsen
Assistant Commissioner

United States
Department of the Interior
Bureau of Land Management
Washington, D.C. Dec. 9, 1955

The survey represented by this plat having been correctly executed in accordance with the requirements of law and the regulations of this bureau is hereby accepted.

For the Director

Donald O. Clement
Acting Cadastral Engineering Staff Officer

ACCESSION NO. 26-615-285

2083-1

55-101

Accs. 6640

ORIGINAL

TOWNSHIP 55 NORTH, RANGE 101 WEST, OF THE 6th PRINCIPAL MERIDIAN, WYOMING

SUPPLEMENT SURVEY SECTIONS 22 AND 27

SURVEYED BY RICHARD H. KENNEDY, ENGINEER, UNDER AUTHORITY OF DEPARTMENTAL INSTRUCTIONS OF OCTOBER 24, 1906

SURVEY COMMENCED OCTOBER 3, 1955 SURVEY COMPLETED OCTOBER 13, 1955

RECEIVED JAN 13 1956 Bureau of Land Management Lander, Wyoming

Scale in Chains

0 5 10 20 30 40

TRAVERSE

BETWEEN LOTS 3 AND 4

POINT	COURSE	DISTANCE
1-2	N.63°06'E.	3.18
2-3	N.29°53'E.	2.77
3-4	N.89°57'E.	0.76

TRAVERSE

BETWEEN LOTS 6 AND 7

POINT	COURSE	DISTANCE
1-2	N.69°39'E.	6.29
2-3	N.17°07'W.	5.94
3-4	N.56°22'W.	2.87
4-5	N.14°01'E.	1.33
5-6	N.45°23'W.	1.68
6-7	N.26°45'W.	1.58
7-8	N.21°29'W.	3.32

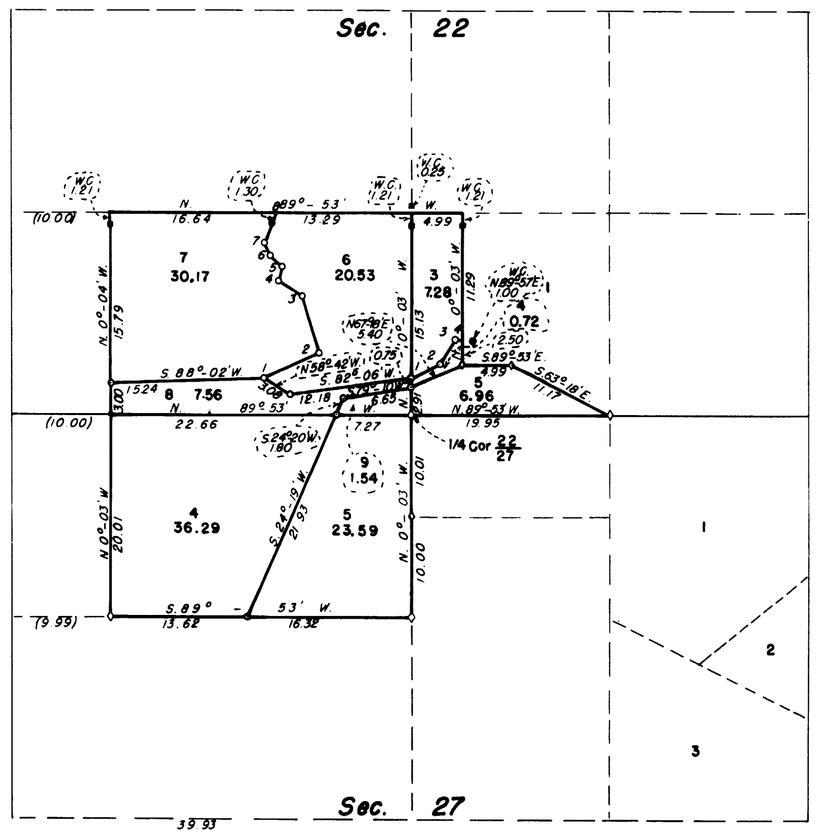

Denotes corners of previous surveys found in place.

Denotes corners set by Richard H. Kennedy, Engineer, Bureau of Reclamation.

Denotes witness corners set by Richard H. Kennedy.

Denotes witness corners of previous surveys found in place.

United States Department of the Interior
Bureau of Reclamation
Washington, D.C. December 16, 1955

This plat is strictly conformable to the field notes of the survey which have been examined and approved.

E. B. Nielsen
Assistant Commissioner

United States Department of the Interior
Bureau of Land Management
Washington, D.C. December 16, 1955

The survey represented by this plat having correctly executed in accordance with requirements of law and the regulations of this bureau is hereby accepted.

For the Director

Earl G. Harrington
Cadastral Engineering Staff Officer

2083-J

ACCESSION NO. 26-615-280

55-101

Ac. 6657

ORIGINAL

TOWNSHIP 55 NORTH, RANGE 101 WEST, OF THE 6th PRINCIPAL MERIDIAN, WYOMING

SUPPLEMENTAL SURVEY OF FRACTIONAL SECTION 9

SURVEYED BY RICHARD H. KENNEDY, ENGINEER, UNDER AUTHORITY OF DEPARTMENTAL INSTRUCTIONS OF OCTOBER 24, 1906

SURVEY COMMENCED DECEMBER 15, 1955 SURVEY COMPLETED DECEMBER 16, 1955

RECEIVED APR 19 1956 Bureau of Land Management Land Office Cheyenne, Wyoming

Scale in Chains

0 5 10 20 30 40

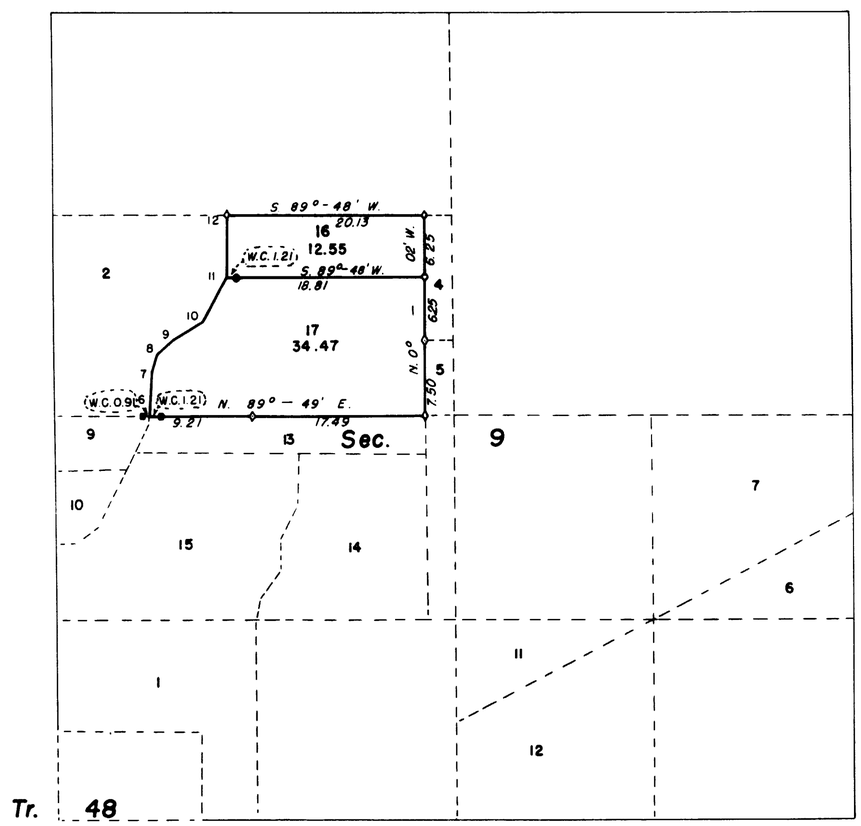

TRAVERSE
HEART MOUNTAIN CANAL
NW. 1/4 SECTION 9

POINT	COURSE	DISTANCE
6 - 7	N. 3° 17' E.	4.20
7 - 8	N. 16° 44' E.	2.02
8 - 9	N. 43° 38' E	2.02
9 - 10	N. 57° 05' E.	3.58
10 - 11	N. 32° 11' E.	5.00
11 - 12	N. 1° 03' W	6.25

United States Department of the Interior
Bureau of Reclamation
Washington, D.C. February 14, 1956
This plat is strictly conformable to the field notes of the survey, which have been examined and approved.

E. J. Nielsen
Assistant Commissioner

Denotes corners of previous surveys found in place.
Denotes corners set by Richard H. Kennedy, Engineer, Bureau of Reclamation.
Denotes witness corners set by Richard H. Kennedy.
Denotes witness corners of previous surveys found in place.

United States Department of the Interior
Bureau of Land Management
Washington, D.C. February 14, 1956
The survey represented by this plat having been correctly executed in accordance with the requirements of law and the regulations of this bureau is hereby accepted.
For the Director

Earl G. Harrington
Cadastral Engineering Staff Officer

2083-M

ACCESSION NO. 26-615-294

55-101

7303

ORIGINAL

TOWNSHIP 55 NORTH, RANGE 101 WEST, 6TH PRINCIPAL MERIDIAN, WYOMING

SUPPLEMENTAL SURVEY OF SECTIONS 16 AND 21

SHOSHONE PROJECT, WYOMING

Surveyed by Richard H. Kennedy, Engineer, under authority of Departmental Instructions of October 24, 1906

Survey Commenced October 7, 1975 Survey Completed October 8, 1975

Scale: 1 Inch = 20 Chains

0 10 20 40 60 80

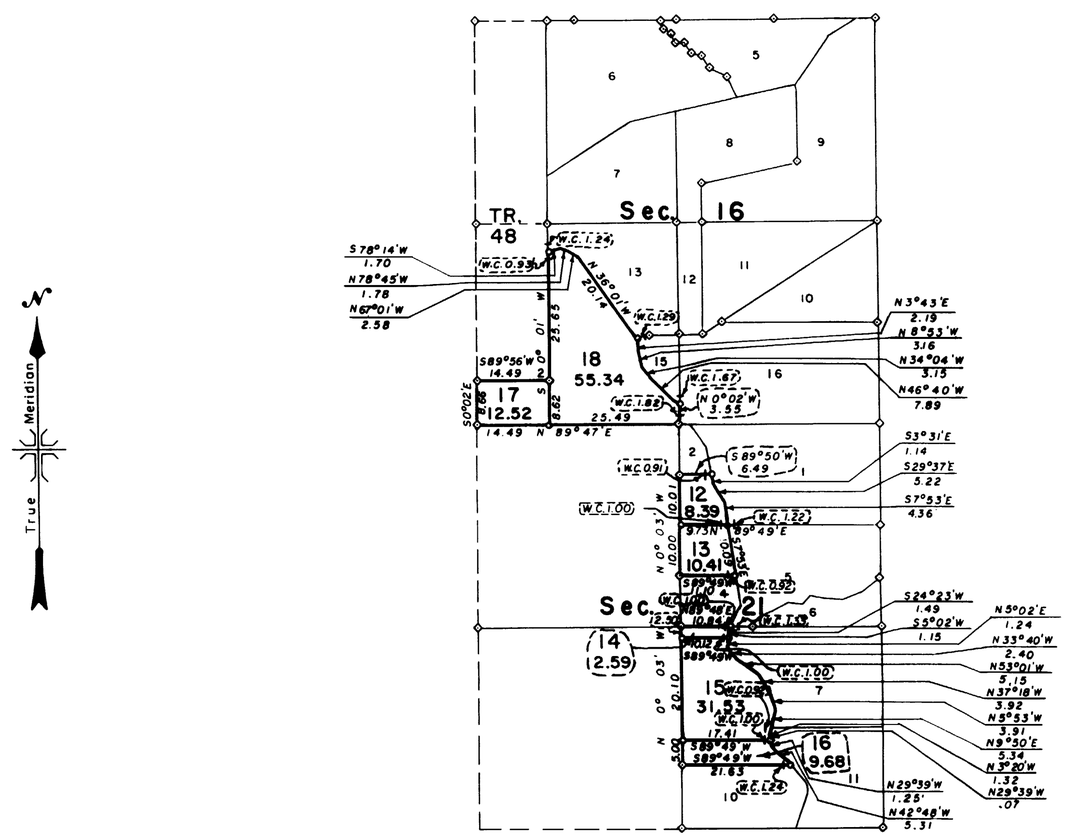

Denotes corners of previous surveys found in place.

Denotes corners set by Richard H. Kennedy, Engineer, Bureau of Reclamation.

U.S. Department of the Interior
Bureau of Reclamation
Washington, D.C. 1-20-76

This plat is strictly conformable to the field notes of the survey, which have been examined and approved.

E F Sullivan
Acting Commissioner

U.S. Department of the Interior
Bureau of Land Management
Washington, D.C. March 31, 1976

The survey represented by this plat, having been correctly executed in accordance with the requirements of law and the regulations of this bureau, is hereby accepted.

For the Director
Bernard W. Halvorson
Chief, Division of Cadastral Survey

ACCESSION No. 26-600-602

GPO 902 449

55-101

2083N

(26)

3564

64

12TH AUXILIARY MERIDIAN WEST.

On Tps. 55 & 56 N. between Ranges 100. & 101 W of 6th P.M., W.T.

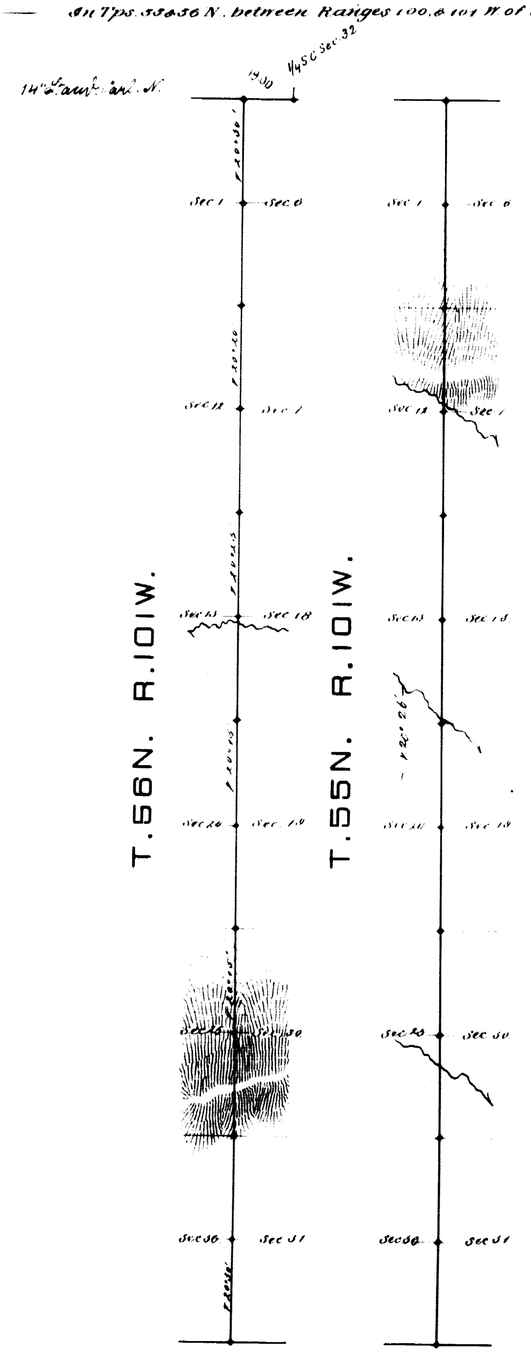

May Par E.

Scale 40 chains to 1 inch

Survey Designated	By Whom Surveyed	Date of Contract	Amount of Survey			When Surveyed
12th Auxil. M.W.	C. A. Honey	July 19th, '82.	11	79	35	Sept. 8, 9, 10.
Connections	" " "	" " "	00	19	00	" " "

I hereby certify that the above diagram of the 12th Auxiliary Meridian West, in Tps. 55 & 56 N. between Ranges 100 & 101, West of the 6th P.M., Wyo Ter., is strictly conformable to the field notes of the survey thereof on file in this Office, which have been examined and approved.

Surveyor General's Office
Cheyenne Wyoming March 17th 1884

Edw. C. Lacy
Surv. Genl

2114

36

Indexed

52

4861

RESURVEY
TOWNSHIP EXTERIORS

Scale: 1 inch = 160 chains.

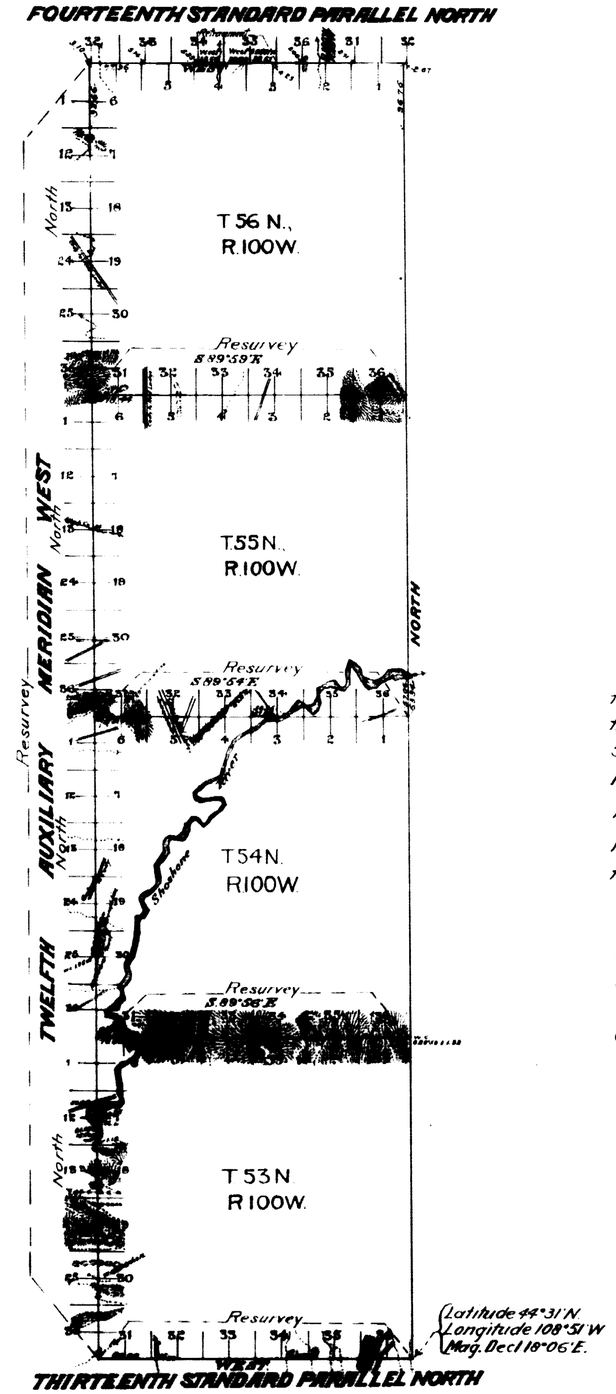

Table of Mileage.

Surveys Designated	Amount Mls.	Chs.	Lks	When Surveyed
Standard lines, resurveyed.	30	13	66	July 12 14 16 22, 1905
" " retraced	1	37	67	Sept 30, Oct 4, 1905
Township " resurveyed	17	76	79	July 24, Aug 8, Sept 12 15, 1905
Connections		3	10	

This Plat
of the Resurvey of
the Thirteenth Standard Parallel North through Range 100 West; the Twelfth Auxiliary Meridian West through Tps. 53, 54, 55 and 56 North, the North boundaries of Tps. 53, 54 and 55 North Range 100 West and of the Retracement of the Fourteenth Standard Parallel North through part of Range 100 West of the Sixth Principal Meridian, Wyoming, is strictly conformable to the field notes of the resurvey thereof by
Arthur H. Brunt and Richard E. Bandy, U.S.D.S.,
under their Contract No. 303, dated May 27, 1905,
which have been examined, approved and filed in this office.

U.S. Surv. Gen'ls. Office
Cheyenne, Wyoming
October 4, 1906

Alpheus P. Hanson
U.S. Surv. Gen'l.

2903

Survey accepted by the Assistant Commissioner in Instalt
E. Mch 18, 1907

RESURVEY

TOWNSHIP EXTERIORS



This Plat
of the Retracement of the
Fourteenth Standard Parallel North through a portion of Rs 100 & 101 W, and the Thirteenth Standard Parallel North through a portion of R 101 W, and a portion of the E and W Boundaries of T 56 N, R 101 W, and
the Resurvey of the
North Boundaries of Ts 53, 54, & 55 N, R 101 W and T 53 N, R 102 W and the W. Boundary of Ts 53 & 54 N, R 101 W of the Sixth Principal Meridian, Wyoming is strictly conformable to the field notes of the resurvey thereof by William R Bandy, US Transitman under
Group No 8
dated April 4, 1911
which have been examined, approved and filed in this office
U.S. Surv. Gen'ls Office,
Cheyenne, Wyoming
February 17, 1914

Charles L. Decker
U.S. Surv. Genl

Surveys Designated	Amount			When Surveyed
	Mls	Chs	Lks	
Retracement Standard Lines	11	00	18	June 5, 1912 - July 24, 1912
Retracement Township Lines	3	13	98	July 15, 1912 - August 10, 1912
Resurvey Township Lines	35	77	22	June 15, 1911 - June 17, 1912
Connections	3	02	43½	June 5, 1911 - August 10, 1912

4902

2941

(26)
Indexes
accession no. 3565

EXTERIOR LINES.

Magnetic Variation East. *Scale 3 miles to 1 inch*

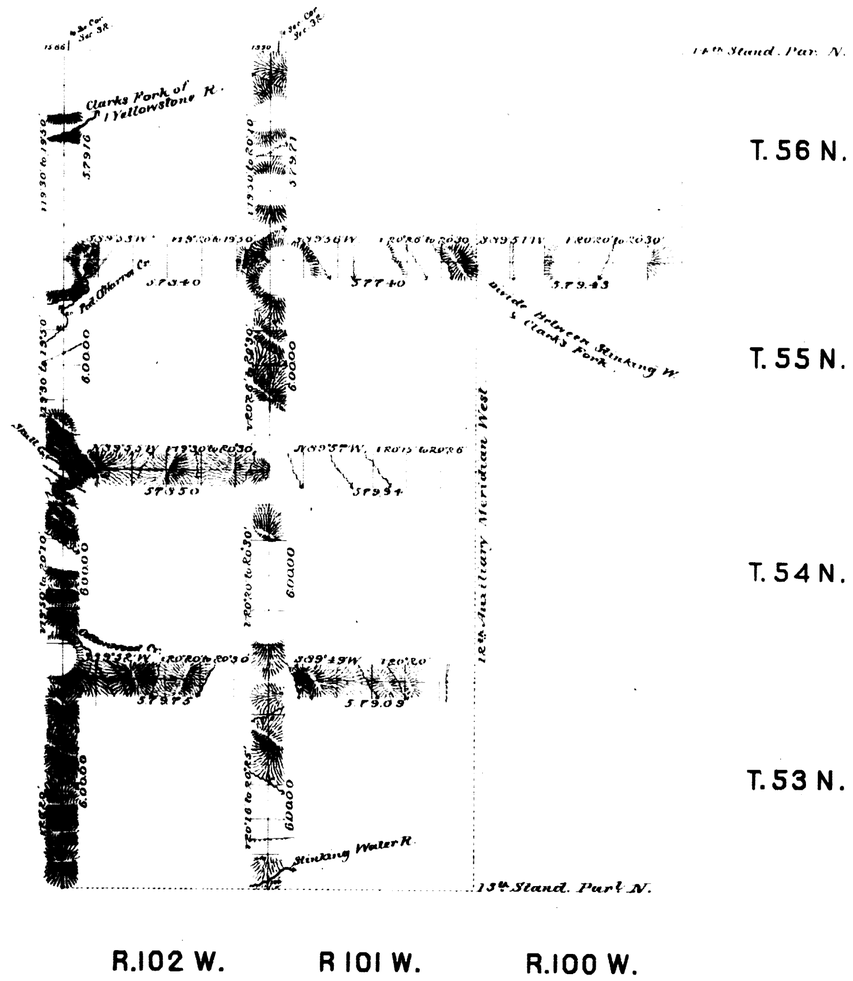

Surveys Designated	By Whom Surveyed	Date of Contract	Amount of Surveys			When Surveyed
			Miles	Chains	Links	
Exterior lines	C.A. Honey	July 19th 1882	39	71	39	Sept. 9-19th 1883
Connections	" "	" " "		34	16	" " "

I hereby certify that the above diagram of the Exterior lines of T. 56 N. R. 100 W. and Tps 53, 54, 55 & 56 N. Ranges 101 & 102 West of the 6th Principal Meridian Wyoming Territory is strictly conformable to the field notes of the survey thereof on file in this Office which have been examined and approved.

Surveyor Generals Office
Cheyenne Wyoming
March 17th 1884

Edw. C. Lacey
Sur. Gen.

2115