43

21

3546

(4675a)

Resurvey Township No. 55 North, Range No. 102 West of the Sixth Principal Meridian, Wyoming

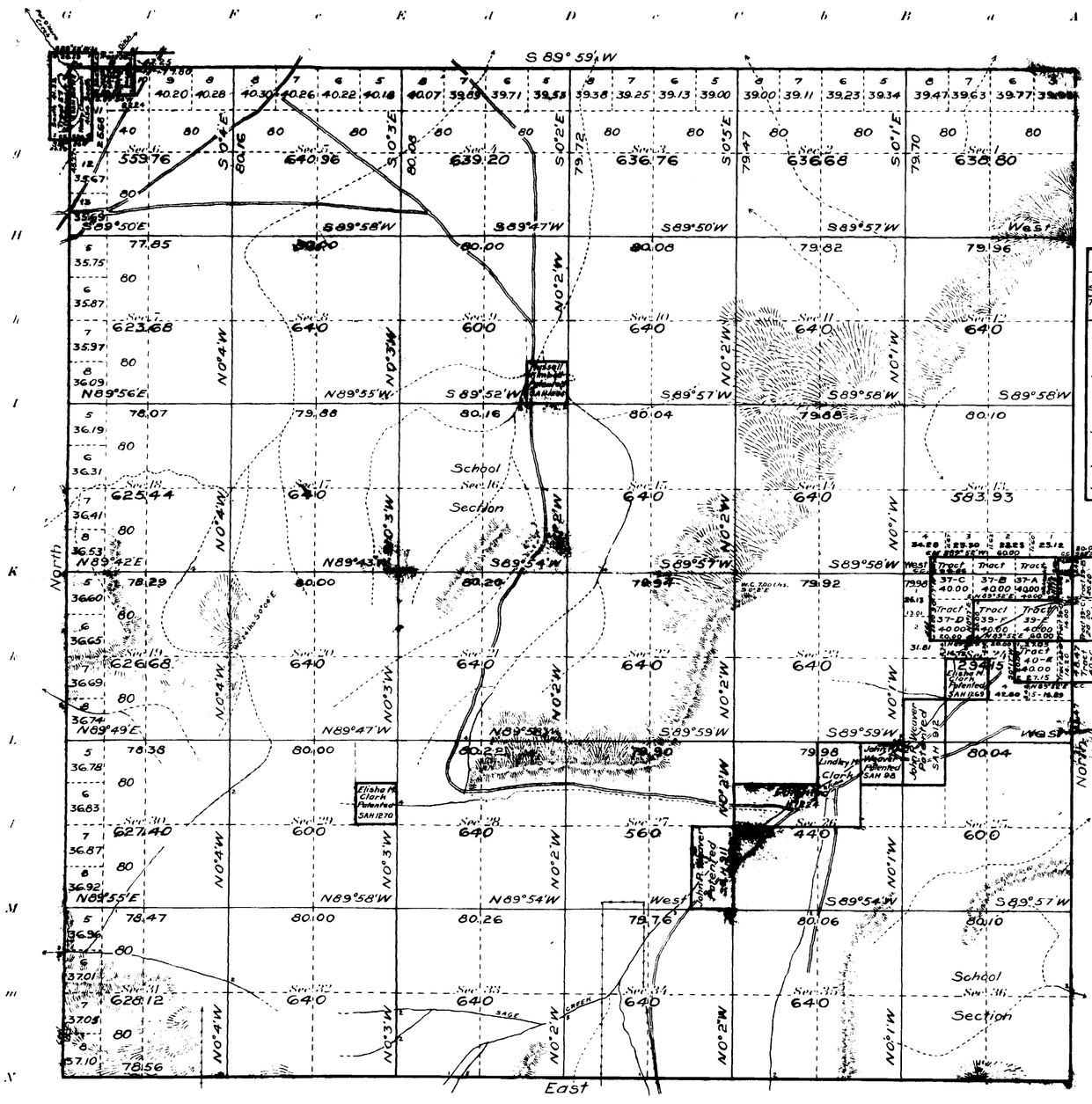

See Plat of Unsegregated Patented Entries

INDEX TO SEGREGATED TRACTS

Re-Survey Tract No.	ORIGINAL SURVEY T.	R.	Sec.	Subdivisions	Entry Kind	Entry No.	Status in Land Office	Entryman
37	55	101	19	Lots 1 & 2, NE¼NW¼ NW¼NE¼	H	0578	Valid	Hugh Hitchcock
38	55	102	6	Lot 1	D	1092	Valid	W.O. Percy Fullerton
	56	102	31	SE¼SE¼				
	56	102	32	W½SW¼				
39	55	101	19	E½NE¼, SW¼NE¼ SE¼NW¼	H	2243	Valid	Jesse Hitchcock
40	55	101	19	N½SE¼	H	0581	Valid	Jesse Hitchcock
			20	SW¼NW¼, NW¼SW¼				
57	55	102	6	Lot 2, SW¼NE¼	SM	1357	Patented	Henry Chapman

Coal Indications in Section 31.

Areas in Acres	
Public Land	20801.56
Patented Land Not Segregated	1760.00
Indian Allotments	
Mineral Claims	
Water Surface	
Segregated Tracts	385.48
Total Area	22947.04

Scale 40 Chains to an inch

Mean Magnetic Declination 16° 20' E
Latitude 44° 42' N
Longitude 108° 4' W

Surveys Designated	By Whom Surveyed	No.	Contract Date	Amount of Surveys Mls.	Chs.	lks.	When Surveyed Begun	Completed
Resurvey N.E. S. and W. Township Lines	Albert B Bartlett	341	August 16, 1909	23	76	36	October 31, 1910	November 10, 1910
Resurvey Subdivisions	" " "	"	" " "	59	70	47	November 10, 1910	November 18, 1910
Segregated Tract Lines	" " "	"	" " "	13	34	25	November 19, 1910	November 20, 1910
Connections	" " "	"	" " "		16	74	November 11, 1910	November 11, 1910
Segregated Tract Lines Eliminated	" " "		" " "	2	40	00	May 21, 1913	May 21, 1913

The above map of Resurvey Township No. 55 North, Range No. 102 West of the Sixth Principal Meridian, Wyoming is strictly conformable to the field notes of the Resurvey thereof on file in this office, which have been examined and approved

U.S. Surveyor General's Office.

Cheyenne, Wyoming, November 21, 1913

Charles L. Keeler
Surveyor General.

2105-A

Accepted in Commissioner's letter "E" March 2, 1914
Triplicate plat filed in Lander land office March 12, 1914

55-102

43

3547

22

Table of Unsegregated Patented Entries

Resurvey Township No. 55 North, Range No. 102 West of the Sixth Principal Meridian, Wyoming

Contract No 341, Albert B. Bartlett, August 16, 1909

ENTRIES CONFORMING TO RESURVEY						
ORIGINAL SURVEY					RESURVEY	
Sec.	Subdivision	Entry Kind	Entry Number	Entryman	Sec.	Subdivision
10	SE¼SW¼	SAH	1284	Russell Kimball	9	SE¼SE¼
16	All	SS		Wyoming	16	All
19	NE¼SW¼ (T.55N,R.101W)	SAH	1269	Elisha M. Clark	24	NE¼SW¼
19	Lot 4 (T55N,R101W)	SAH	912	John R. Weaver	24	SW¼SW¼
30	Lot 1 (" ")	SAH	912	John R. Weaver	25	NW¼NW¼
23	NE¼NE¼	SAH	98	John K. Weaver	26	NE¼NE¼
25	SW¼NE¼, SE¼NW¼, N½SW¼	H	1224	Lindley M. Clark	26	W½NE¼ S½NW¼
26	E½SE¼	SAH	911	John R. Weaver	27	E½SE¼
29	NE¼SE¼	SAH	1270	Elisha M. Clark	29	SE¼NE¼
36	All	SS		Wyoming	36	All

The above Table of Patented Entries which have not been segregated but have been conformed to the subdivision lines of the resurvey of T. 55 N., R. 102 W., Contract No. 341, has been prepared in strict conformity with the field notes of the accepted resurvey on file in this office, which have been examined and approved.

Surveyor General's Office
Cheyenne, Wyoming
November 21, 1913

Harold L. Decker
Surveyor General

M.M.K.

2108-B

55-102

(26)

accession no 3545

TOWNSHIP No 55 NORTH. RANGE No 102 WEST of the 6th Principal MERIDIAN.

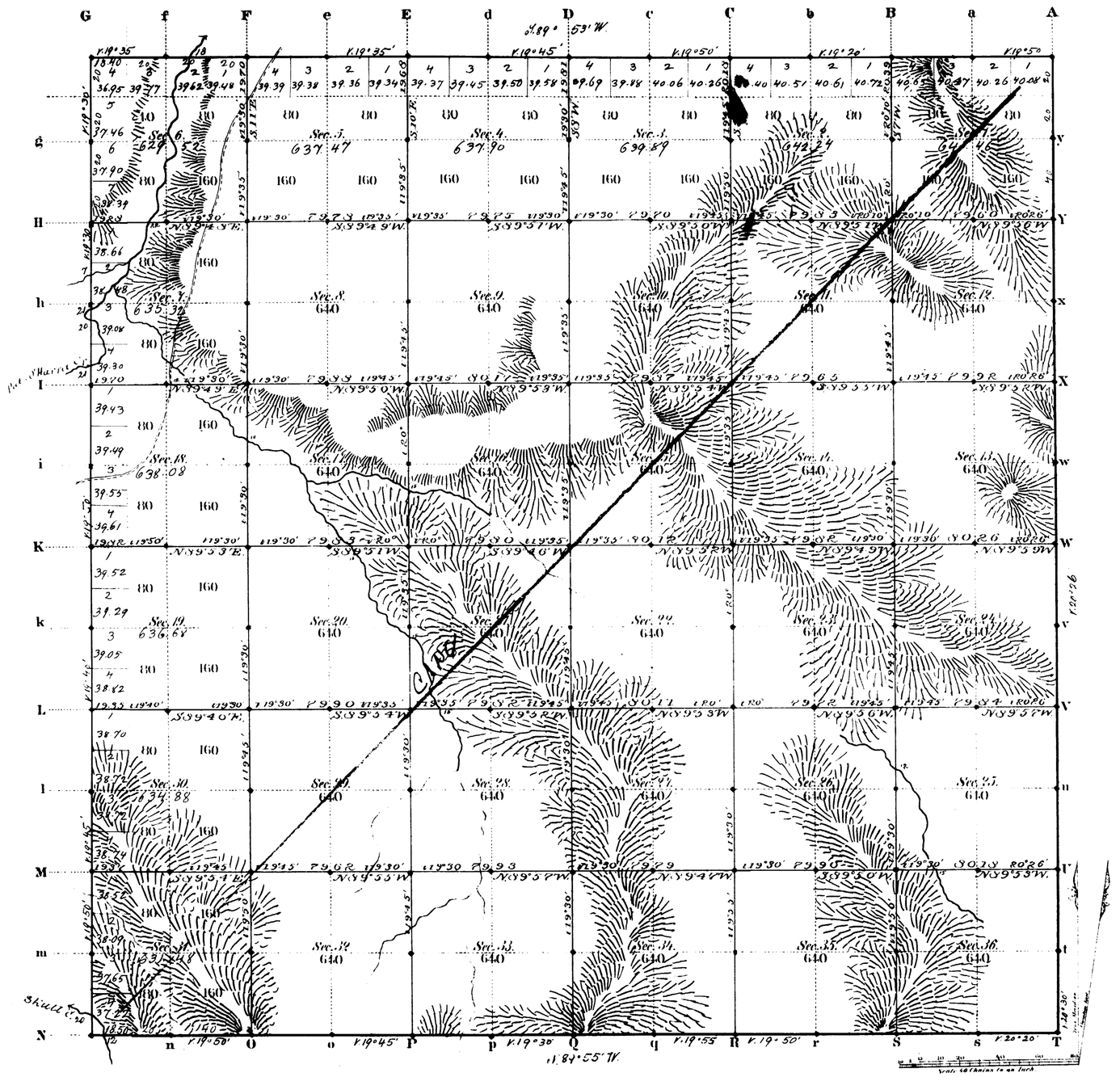

Total number of Acres 23,004.92

Surveys Designated	By Whom Surveyed	Date of Contract	Amount of Surveys Mls	Chs	Lks	When Surveyed	Magnetic Declination
Township lines	C. A. Harvey	July 19, 1882	23	76	90	Sept 12, 15, 17, 1883	19° 50 East
Subdivisions	" "	" "	59	74	07	Oct 24-30 "	19° 40' " "
Connections							

The above Map of Township No 55 North Range No 102 West of the Sixth Principal Meridian Wyoming Territory is strictly conformable to the field notes of the survey thereof on file in this Office, which have been examined and approved

Surveyor General's Office,
Cheyenne Wyoming
March 17th 1884

Edw. C. Davis
Sur. Genl

A. Gast & Co. St Louis Mo.

2108

43

Indices

4894

20

RESURVEY
TOWNSHIP EXTERIORS

SCALE 160 CHAINS TO 1 INCH

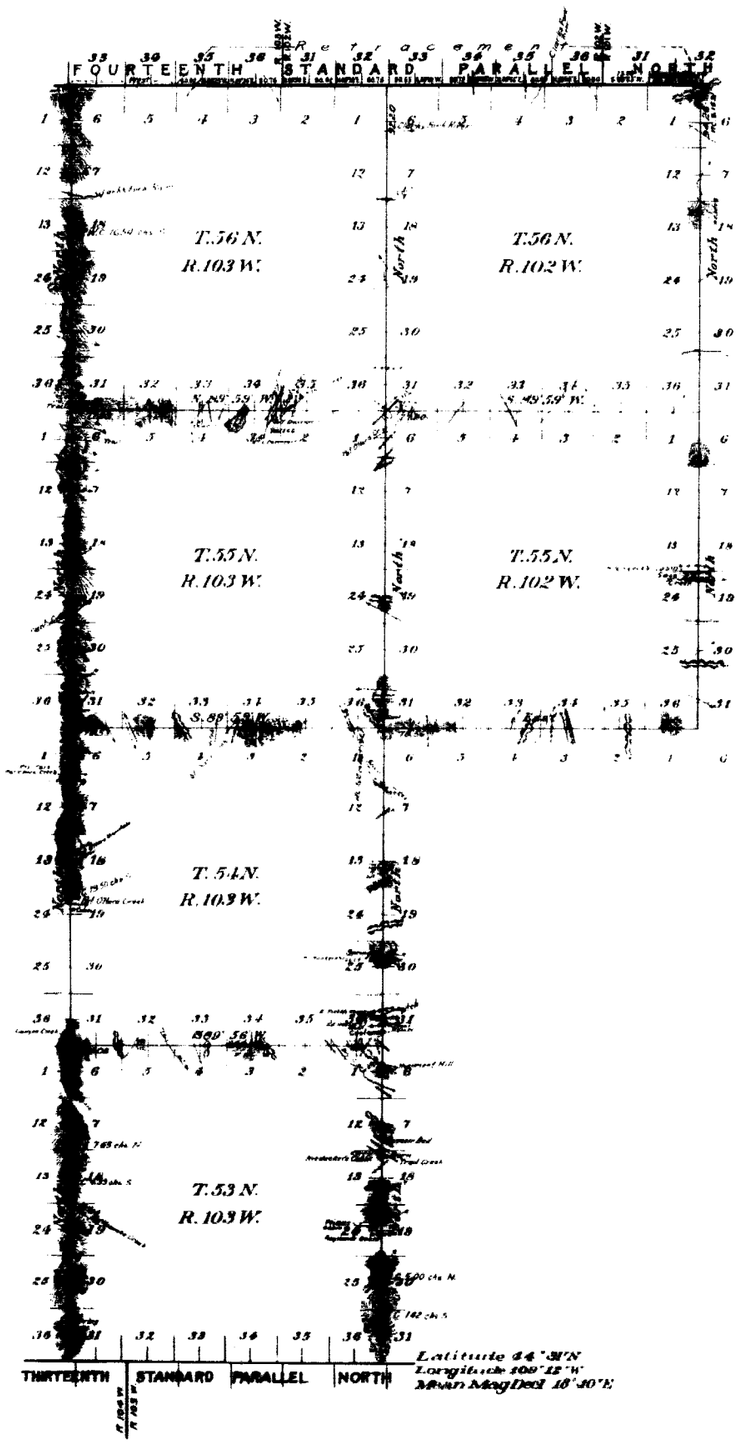

This Plat
of the Retracement
of a Part of the
Fourteenth Standard Parallel North through Ranges 101, 102, and 103 W. and
of the Resurvey
of the
East, West and South Boundaries of Tps 55 and 56 N, R 102 W and T 54 N, R 103 W.; the East and West Boundaries of T 53 N, R 103 W and the West and South Boundaries of Tps 55 and 56 N, R 103 W is strictly conformable to the field notes of the resurvey thereof by
Albert B. Bartlett U.S.D.S.
under his
Contract No. 341,
dated August 16, 1909,
which have been examined, approved and filed in this office
U.S. Surveyor General's Office
Cheyenne, Wyoming
November 21, 1913

Charles L. Dockery
Surveyor General

Surveys Designated	Amount Mls.	Chs.	Lks.	When Surveyed
Retracement Standard Lines	10	79	92	Novem. 26, 1910 - May 19, 1913
Resurvey Township Lines	90	27	86	Sept. 5, 1910 - May 29, 1911
Connecting Lines	6	47	17	Sept 10, 1910 - May 29, 1911

2935

Accepted by Hon. Commissioner in letter 6th March 8, 1914.

(26)
Indices
accession no 3565

EXTERIOR LINES.

Magnetic Variation. East. *Scale 3 miles to 1 inch*



T. 56 N.

T. 55 N.

T. 54 N.

T. 53 N.

R. 102 W. R 101 W. R. 100 W.

Surveys Designated	By Whom Surveyed	Date of Contract	Amount of Surveys			When Surveyed	
			Miles	Chs	Links		
Exterior lines	C A Honey	July 19th 1882	39	71	39	Sept 9-15th	1883
Connections	" "	" "	"	34	16	" "	"

I hereby certify that the above diagram of the Exterior lines of T. 56 N. R. 100 W. and Tps 53, 54, 55 & 56 N. Ranges 101 & 102 West of the 6th Principal Meridian Wyoming Territory is strictly conformable to the field notes of the Survey thereof on file in this Office which have been examined and approved.

Surveyor Generals Office
Cheyenne Wyoming
March 17th 1884

Edw. C. Lacey Surv! Gen!