3092

TOWNSHIP No. 55 NORTH. RANGE No. 99 WEST of the 6th Principal MERIDIAN.

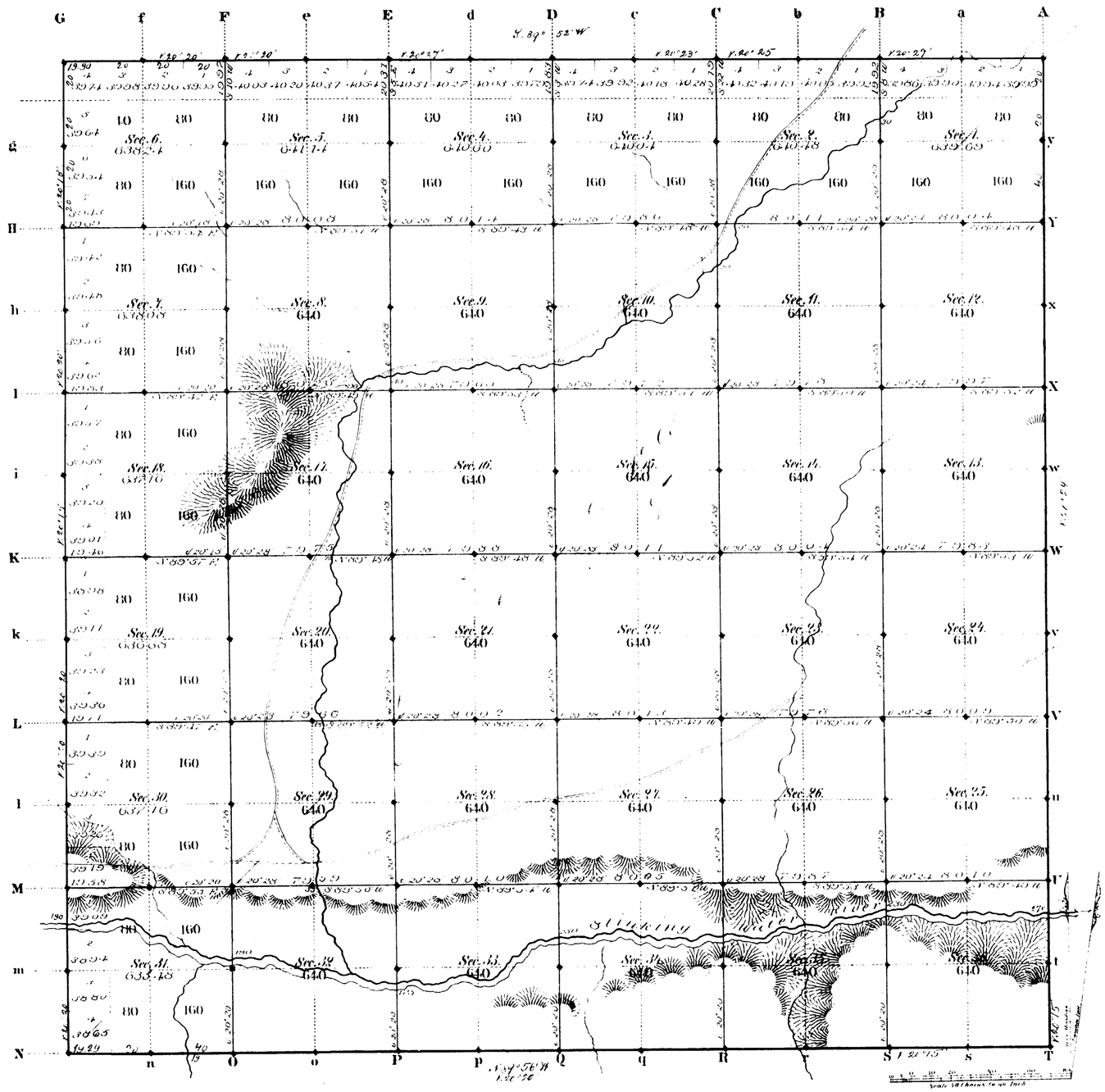

Total number of Acres 2302.475

Surveys Designated	By Whom Surveyed	Date of Contract	Amount of Surveys Mls Chs Lks	When Surveyed	Magnetic Declination
Township lines	Chas. Holcomb	July 19 1882	23 79 19	Sept 8, 13–15, 1883	20° 22' East
Subdivisions	" "	" "	30 21 05	Oct 6 9, 1883	20 28 " "
Connections					

The above Map of Township No. 55 North Range No. 99 West of the Sixth Principal Meridian Wyoming Territory is strictly conformable to the field notes of the survey thereof on file in this Office, which have been examined and approved

Surveyor General's Office,
Cheyenne Wyoming
February 16th 1884

Edw. C. Davis
Sur. Genl.

A. Gast & Co. St. Louis Mo.

1968

Carc
55-99

36

3094

(4-6752)

Resurvey of Township No. 55 North, Range No. 99 West, 6th. Principal Meridian, Wyoming.

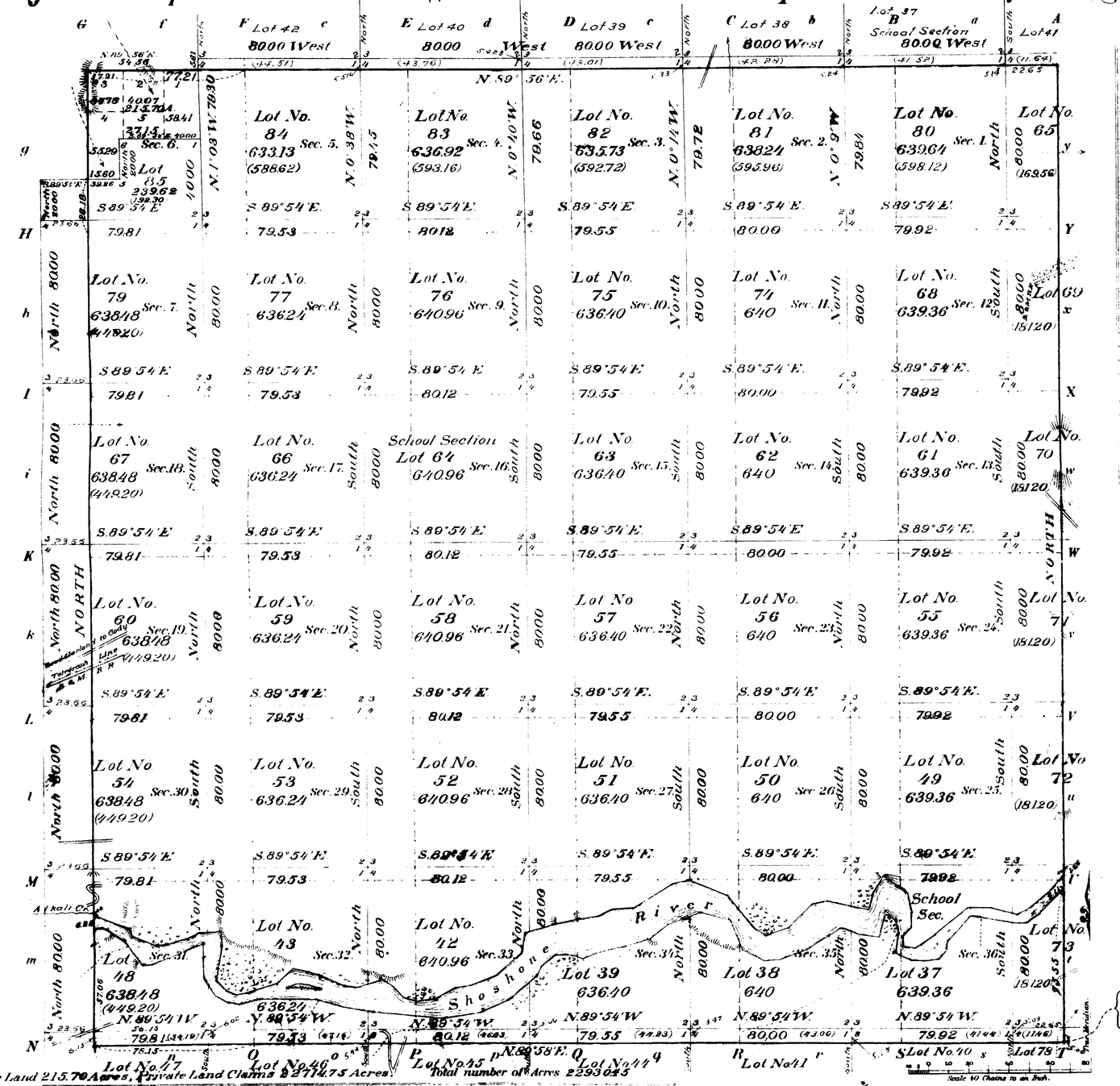

Public Land 215.70 Acres, Private Land Claims 2274.73 Acres. Total number of Acres 2293.43

Private Land Claims	Total Area	In Township
No.		
37	639.36	639.36
38	640.00	640.00
39	636.40	636.40
40 (54.99)	479.83	41.44
41 (- -)	640.00	43.00
42	640.96	640.96
43	636.24	636.24
44 (54.99)	637.76	44.23
45 (- -)	600.96	46.08
46 (- -)	477.24	47.16
47 (- -)	478.89	34.19
48	638.48	449.20
49	639.36	639.36
50	640.00	640.00
51	636.40	636.40
52	640.96	640.96
53	636.24	636.24
54	638.48	449.20
55	639.36	639.36
56	640.00	640.00
57	636.40	636.40
58	640.96	640.96
59	636.24	636.24
60	638.48	449.20
61	639.36	639.36
62	640.00	640.00
63	636.40	636.40
64	640.96	640.96
65 (55.95)	637.60	169.56
66	636.24	636.24
67	638.48	449.20
68	639.36	639.36
69 (55.95)	638.72	181.20
70 (- -)	639.20	181.20
71 (- -)	639.28	181.20
72 (- -)	640.68	181.20
73 (- -)	639.20	181.20
74	640.00	640.00
75	636.40	636.40
76	640.96	640.96
77	636.24	636.24
78 (54.95)	337.17	11.46
79	638.48	449.20
80	639.64	598.12
81	638.24	595.96
82	635.73	592.72
83	636.92	593.16
84	633.13	588.62
85	239.62	192.30
		2274.73

Latitude 44°41' N.
Longitude 108°45' W.
Mean Mag. Decl. 18°4' E.

Surveys Designated	By Whom Surveyed	Date of Contract	Amount of Surveys M.	Ch.	Lks.	When Surveyed
Resurvey Township lines	Arthur L. Brunt	No. 296 February 17, 1904	23	75	36	Sep. 25, 1904 - Apr. 11, 1905
Subdivisions			0	0	0	
Meanders	"	"	15	18	58	May 20-21, 1905
Bdrs. Private Land Claims	"	"	83	30	81	" 12-20, 1905

The above Map of resurvey of Township No. 55 North, of Range No. 99 West, 6th. Principal Meridian, Wyoming, is strictly conformable to the field notes of the survey thereof on file in this Office, which have been examined and approved.

Surveyor Generals Office, Cheyenne, Wyoming Dec. 13, 1905

R. G. Newell, Sur. Gen.

Survey accepted by the Hon. Commissioner in his letter "E", March 10, 1906. Official plat forwarded to Land Office June 30, 1906.

55-99

36 3095

(1)

RECEIVED S. G. O.
MAY 14 1909
CHEYENNE, WYO.

30-a

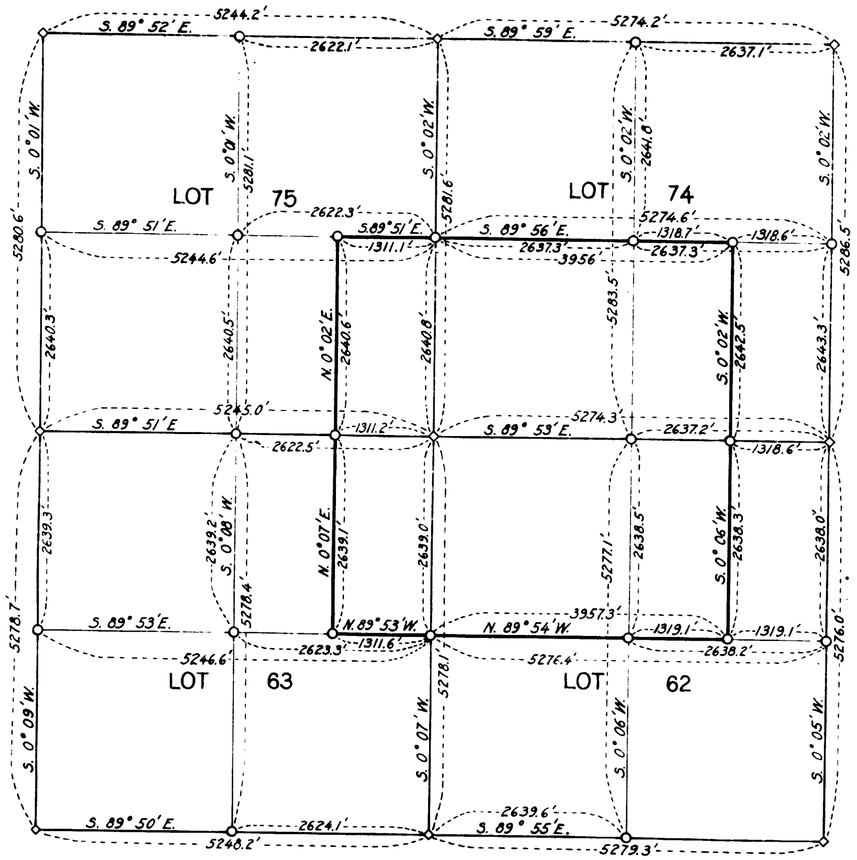

Scale: 4" = 1 mile

◇ = lot cor. described by Deputy Brunt.

○ = ¼ and 1/16 cor. described by Walter A. Stebbins, Asst. Engr., U.S.R.S.

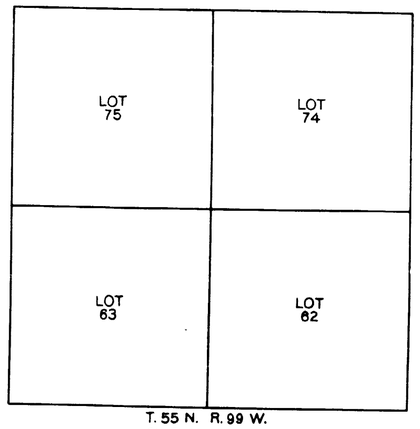

T. 55 N. R. 99 W.
6th P. M. Wyoming.

The above diagram of the survey of the U. S. Reserve for Powell townsite in Lots 62, 63, 74, and 75, in Township 55 North, Range 99 West, 6th P. M., Wyoming, executed under authority of Departmental instructions of October 24, 1906, is correct and according to the field notes on file in this office, which have been examined and approved.

U. S. Reclamation Service,
Washington, D. C., May 7, 1909.

Morris Bien
Acting Director.

I hereby certify that the above plat of the United States Reserve, containing the townsite of Powell, in Lots 62, 63, 74, and 75, in Township 55 North, Range 99 West, 6th P. M., Wyoming, is strictly conformable to the field notes of the survey thereof executed by Walter A. Stebbins and completed April 1, 1909, which field notes are on file in this office and which plat is hereby approved.

General Land Office,
Washington, D. C., May 8, 1909.

Fred Dennett
Commissioner.

Supplemental Plat, Lots 62, 63, 74 and 75, T. 55 N., R 99 W., 6th Prin. Mer., Wyoming
showing
Boundary of U.S. Reserve containing Powell Townsite

11082

1968 C

55 - 99

36

2

accession no. 3096

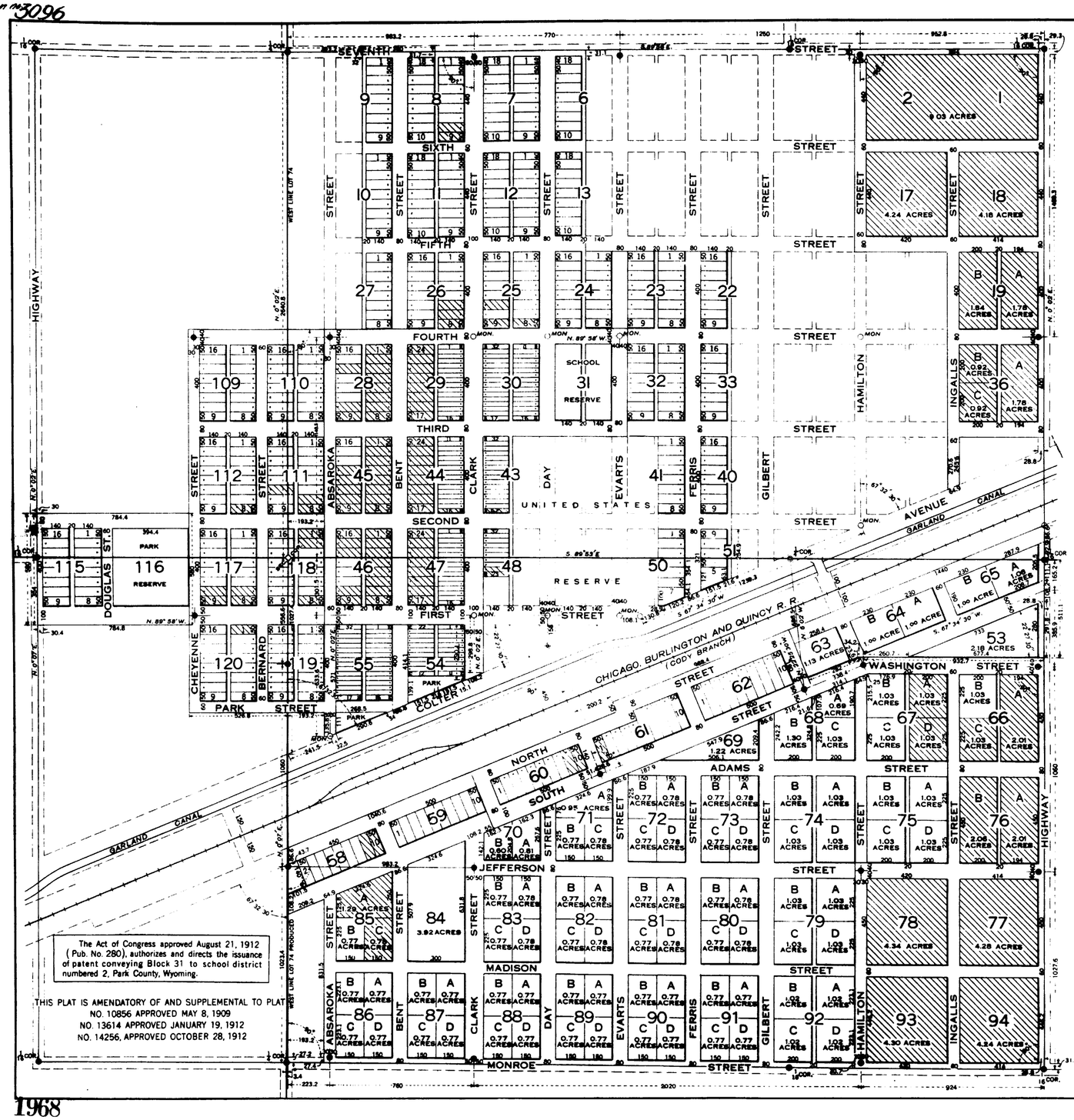

The Act of Congress approved August 21, 1912 (Pub. No. 280), authorizes and directs the issuance of patent conveying Block 31 to school district numbered 2, Park County, Wyoming.

THIS PLAT IS AMENDATORY OF AND SUPPLEMENTAL TO PLAT
NO. 10856 APPROVED MAY 8, 1909
NO. 13614 APPROVED JANUARY 19, 1912
NO. 14256, APPROVED OCTOBER 28, 1912

SUPPLEMENTAL PLAT

Lots 62, 63, 74 and 75, T. 55 N., R. 99 W., 6th P. M., Wyo.
Showing boundary of U. S. Reserve containing Powell Townsite

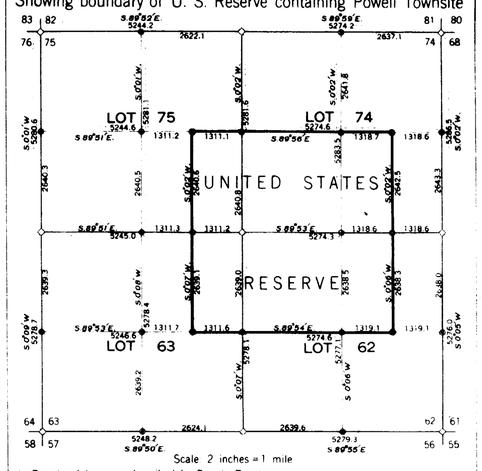

Scale 2 inches = 1 mile

◇ Denotes lot corner described by Deputy Brunt.
● Denotes ¼ and ⅛ corners described by Walter A. Stebbins, Assistant Engineer, U. S. R. S.

The accompanying plat of the townsite of Powell in Lots 62 and 74, Township 55 North, Range 99 West, 6th P.M., Wyoming, executed under authority of Acts of April 16 and June 27, 1906, (34 Stat., 116 and 519) is correct and according to the field notes on file in this office, which have been examined and approved.

U. S. Reclamation Service,
Washington, D. C. March 17, 1914.

Director.

I hereby certify that the accompanying plat of the Townsite of Powell in Lots 62, 63, 74 and 75, Township 55 North, Range 99 West, 6th P. M., Wyoming, is strictly conformable to the field notes of the survey thereof, which field notes are on file in this office and which plat is hereby approved.

General Land Office,
Washington, D. C. April 30, 1914.

Acting Commissioner

Approved under provisions of Acts of April 16 and June 27, 1906, (34 Stat., 116 and 519).

Department of the Interior,
Washington, D. C. APR 30 1914.

First Assistant Secretary.

All measurements and angles are taken from the west line of Lot 74, T. 55 N., R. 99 W. or the west line of Lot 74 produced.

○ MON Denotes stone monument set at intersection of street lines at depth of 3 or 4 feet below surface.

● Denotes iron post 1¼ inches in diameter, 36 inches long, set 30 inches in ground.

All measurements given in feet.

DEPARTMENT OF THE INTERIOR
UNITED STATES RECLAMATION SERVICE
SHOSHONE PROJECT WYOMING

PLAT OF POWELL TOWNSITE

SHOWING LOTS AND BLOCKS OPEN TO SALE

SCALE OF FEET
100 0 500 1000

LOTS SOLD DECEMBER 1, 1913

JANUARY 1914

MAP NO. 15179

1968

55 - 99

36

3097

30-6

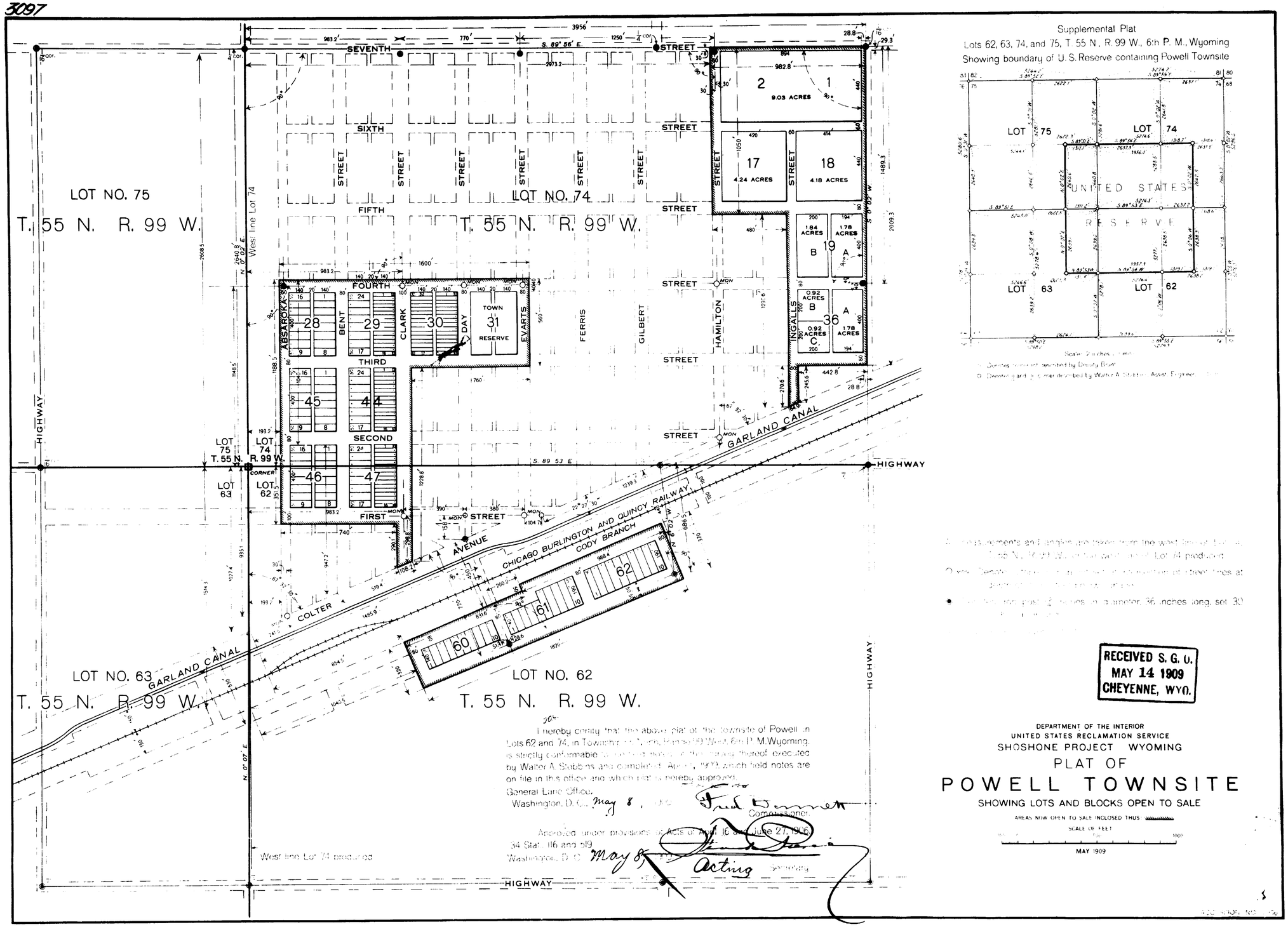

Supplemental Plat
Lots 62, 63, 74, and 75, T. 55 N., R. 99 W., 6th P. M., Wyoming
Showing boundary of U. S. Reserve containing Powell Townsite

Scale: 2 inches = 1 mile

Surveys from notes received by Deputy Brant

Deposits and corners described by Walter A. Stubbs, Assist. Engineer

Bearings and lengths are taken from the west line of Lot 74 produced

Corners marked thus ● are marked by iron posts 2 inches in diameter, 36 inches long, set 30

RECEIVED S. G. O.
MAY 14 1909
CHEYENNE, WYO.

I hereby certify that the above plat of the townsite of Powell in Lots 62 and 74, in Township 55 North, Range 99 West, 6th P. M. Wyoming, is strictly conformable to the field notes of the survey thereof executed by Walter A. Stubbs and completed April 1, 1909, which field notes are on file in this office and which plat is hereby approved.

General Land Office,
Washington, D. C., May 8, 1909.

Fred Dennett
Commissioner.

Approved under provisions of Acts of April 16 and June 27, 1906, 34 Stat. 116 and 519.
Washington, D. C. May 8, 1909.

Acting Secretary.

DEPARTMENT OF THE INTERIOR
UNITED STATES RECLAMATION SERVICE
SHOSHONE PROJECT WYOMING

PLAT OF POWELL TOWNSITE

SHOWING LOTS AND BLOCKS OPEN TO SALE

AREAS NOW OPEN TO SALE INCLOSED THUS

SCALE OF FEET

MAY 1909

1968 E

55 - 99

36

30-C

RECEIVED S. G. O.
JAN 23 1912
CHEYENNE, WYO.

3098

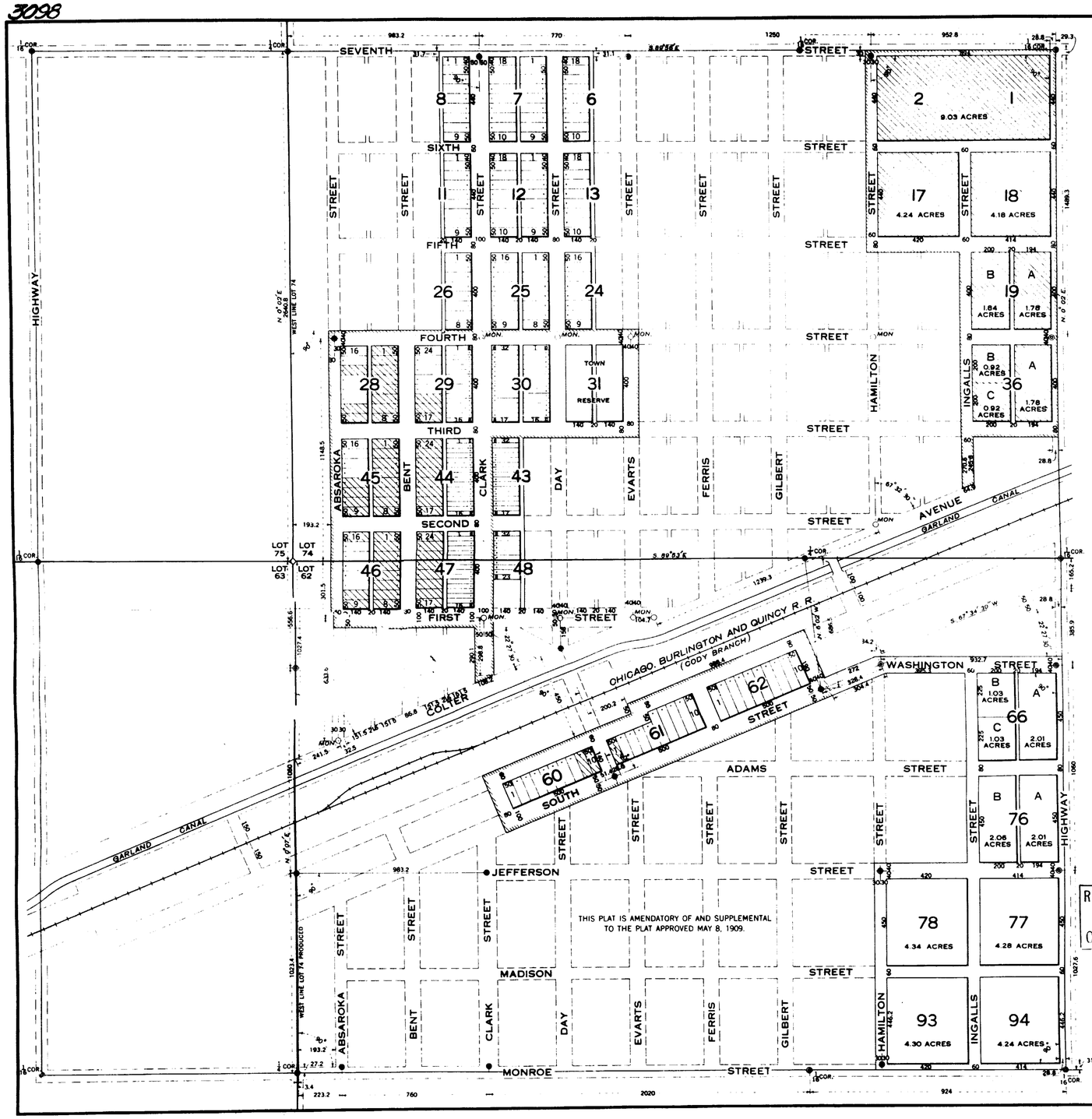

SUPPLEMENTAL PLAT

Lots 62, 63, 74 and 75, T. 55 N., R. 99 W., 6th P. M., Wyo.
Showing boundary of U. S. Reserve containing Powell Townsite

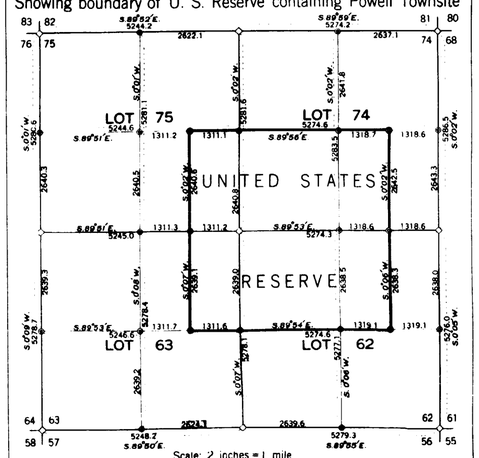

Scale: 2 inches = 1 mile

◇ Denotes lot corner described by Deputy Brunt.
◉ Denotes ¼ and 1/16 corners described by Walter A. Stebbins, Assistant Engineer, U. S. R. S.

The accompanying plat of the townsite of Powell in Lots 62 and 74, Township 55 North, Range 99 West, 6th P.M., Wyoming, executed under authority of Acts of April 16 and June 27, 1906, (34 Stat., 116 and 519) is correct and according to the field notes on file in this office, which have been examined and approved.

U. S. Reclamation Service,
Washington, D. C. January 5, 1912.

Director

I hereby certify that the accompanying plat of the townsite of Powell in Lots 62 and 74, Township 55 North, Range 99 West, 6th P.M., Wyoming, is strictly conformable to the field notes of the survey thereof executed by Walter A. Stebbins April 1, 1909 and September 16, 1911, which field notes are on file in this office and which plat is hereby approved.

General Land Office,
Washington, D. C. Jany 16, 1912.

Commissioner.

Approved under provisions of Acts of April 16 and June 27, 1906, (34 Stat., 116 and 519).

Department of the Interior,
Washington, D. C. Jany 19, 1912.

Assistant Secretary.

All measurements and angles are taken from the west line of Lot 74, T. 55 N., R. 99 W., or the west line of Lot 74 produced.

○ MON Denotes stone monument set at intersection of street lines at depth of 3 or 4 feet below surface.

● Denotes iron post 1¼ inches in diameter, 36 inches long, set 30 inches in ground.

All measurements given in feet.

RECEIVED S. G. O.
JAN 23 1912
CHEYENNE, WYO.

DEPARTMENT OF THE INTERIOR
UNITED STATES RECLAMATION SERVICE
SHOSHONE PROJECT WYOMING

PLAT OF

POWELL TOWNSITE

SHOWING LOTS AND BLOCKS OPEN TO SALE

SCALE OF FEET
100 0 500 1000

BOUNDARY OF PREVIOUS SURVEY APPROVED MAY 8, 1909
LOTS SOLD SEPTEMBER 30, 1911

JANUARY 1912

MAP NO. 13614

1968

55-99

3099

36

30-d

DEPARTMENT OF THE INTERIOR

UNITED STATES RECLAMATION SERVICE

F. H. NEWELL DIRECTOR A. P. DAVIS CHIEF ENGINEER

SHOSHONE PROJECT WYOMING

SUPPLEMENTAL PLAT

LOTS 63 68 AND 74

TOWNSHIP 55 NORTH RANGE 99 WEST 6TH P. M.

SURVEYED BY WALTER A. STEBBINS ASSISTANT ENGINEER U S R. S.

DEPARTMENTAL INSTRUCTIONS OF OCTOBER 24 1906

OCTOBER 1911

RECEIVED S. G. O.
NOV 18 1912
CHEYENNE, WYO.

◇ DENOTES CORNER OF SURVEY APPROVED DECEMBER 13, 1905

○ DENOTES CORNER SET BY WALTER A. STEBBINS, ASSISTANT ENGINEER, U. S. R. S.

▪ DENOTES WITNESS CORNER SET BY WALTER A. STEBBINS.

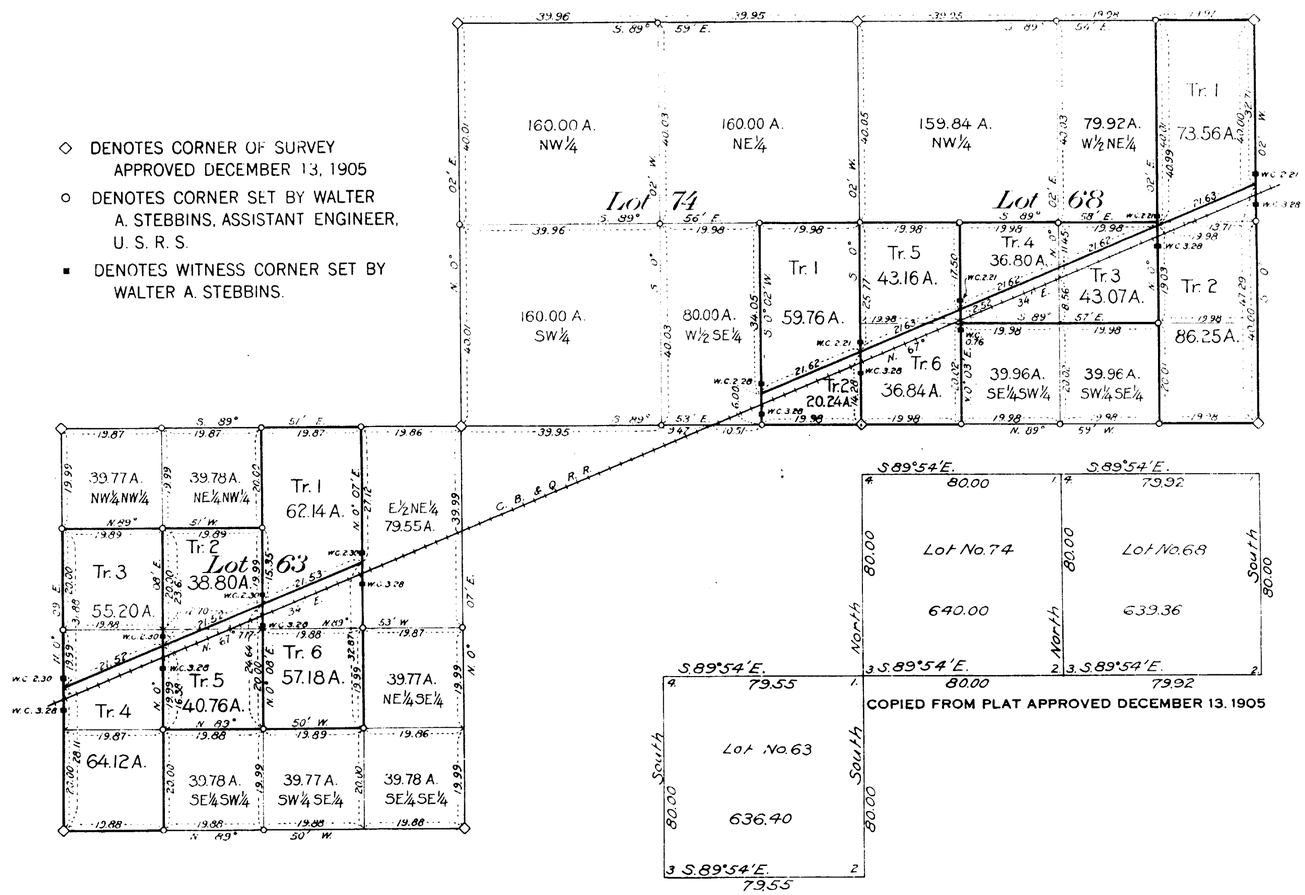

COPIED FROM PLAT APPROVED DECEMBER 13, 1905

SCALE: 4 INCHES = 1 MILE

ACCESSION NO. 14062-A

THE ACCOMPANYING DIAGRAM OF THE SURVEY OF LOTS 63, 68 AND 74 IN T. 55 N., R. 99 W., 6TH P. M., EXECUTED UNDER AUTHORITY OF DEPARTMENTAL INSTRUCTIONS OF OCTOBER 24, 1906 IS CORRECT AND ACCORDING TO THE FIELD NOTES THEREOF ON FILE IN THIS OFFICE, WHICH HAVE BEEN EXAMINED AND APPROVED.

U. S. RECLAMATION SERVICE
WASHINGTON D.C. October 14, 1912.
A. P. Davis
ACTING DIRECTOR

THE ACCOMPANYING DIAGRAM OF THE SURVEY OF LOTS 63, 68 AND 74 IN T. 55 N., R. 99 W., 6TH P. M., IS COMFORMABLE TO THE FIELD NOTES THEREOF ON FILE IN THIS OFFICE, WHICH HAVE BEEN EXAMINED AND ACCEPTED.

DEPARTMENT OF THE INTERIOR
GENERAL LAND OFFICE
WASHINGTON D. C. Nov. 15, 1912
Fred Dennett
COMMISSIONER

1968 G

55 - 99

accession no. 3100

36

6

30 e

DEPARTMENT OF THE INTERIOR

UNITED STATES RECLAMATION SERVICE

F. H. NEWELL DIRECTOR A. P. DAVIS CHIEF ENGINEER

SHOSHONE PROJECT WYOMING

SUPPLEMENTAL PLAT

LOTS 59 60 67 AND 77

TOWNSHIP 55 NORTH RANGE 99 WEST 6TH P. M. WYOMING

LOTS 60 AND 67 OVERLAPPING INTO TOWNSHIP 55 NORTH RANGE 100 WEST

SURVEYED BY WALTER A. STEBBINS, ASSISTANT ENGINEER, U. S. R. S

DEPARTMENTAL INSTRUCTIONS OF OCTOBER 24, 1906

OCTOBER 1911

RECEIVED S. G. O.
NOV 18 1912
CHEYENNE, WYO.

◇ DENOTES CORNER OF SURVEY APPROVED DECEMBER 13, 1905

○ DENOTES CORNER SET BY WALTER A. STEBBINS, ASSISTANT ENGINEER, U. S. R. S.

▪ DENOTES WITNESS CORNER SET BY WALTER A. STEBBINS.

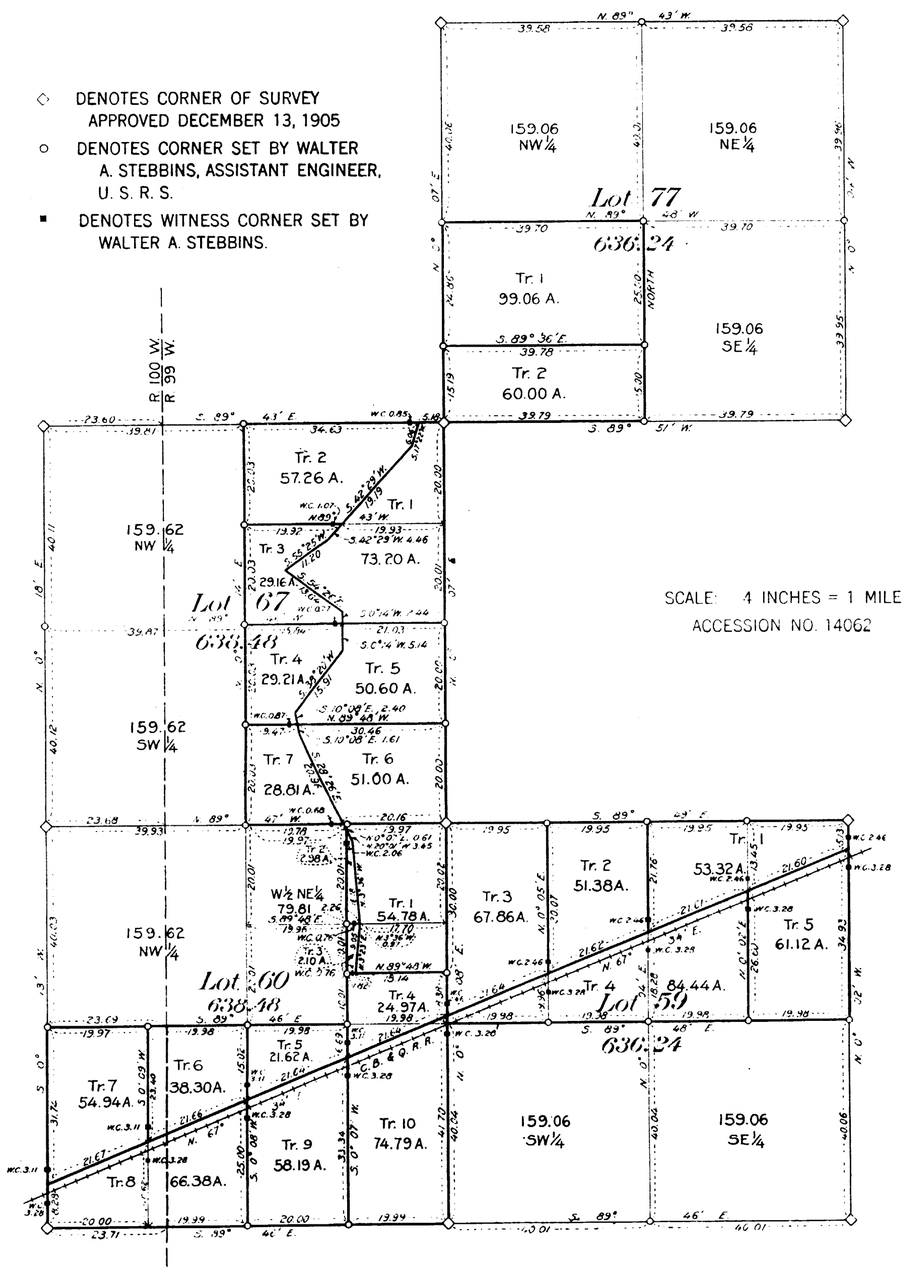

SCALE: 4 INCHES = 1 MILE

ACCESSION NO. 14062

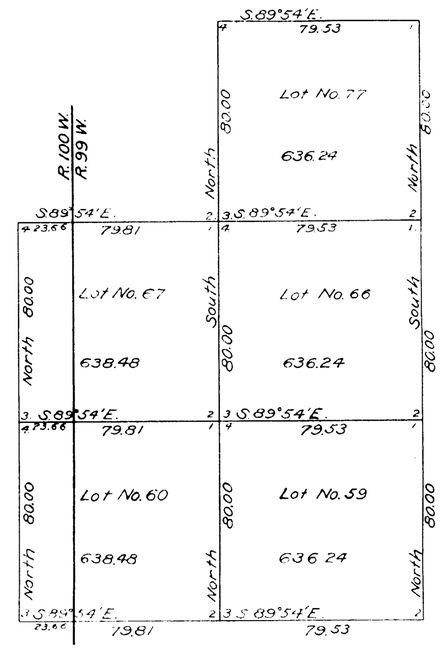

COPIED FROM PLAT APPROVED DECEMBER 13, 1905

THE ACCOMPANYING DIAGRAM OF THE SURVEY OF LOTS 59, 60, 67, AND 77 IN T. 55 N., RS. 99 AND 100 W., 6TH P. M., EXECUTED UNDER AUTHORITY OF DEPARTMENTAL INSTRUCTIONS OF OCTOBER 24, 1906 IS CORRECT AND ACCORDING TO THE FIELD NOTES THEREOF ON FILE IN THIS OFFICE, WHICH HAVE BEEN EXAMINED AND APPROVED

U. S. RECLAMATION SERVICE

WASHINGTON D. C. October 14, 1912.

A. P. Davis
ACTING DIRECTOR

THE ACCOMPANYING DIAGRAM OF THE SURVEY OF LOTS 59, 60, 67, AND 77 IN T. 55 N., RS. 99 AND 100 W., 6TH P. M., IS COMFORMABLE TO THE FIELD NOTES THEREOF ON FILE IN THIS OFFICE, WHICH HAVE BEEN EXAMINED AND ACCEPTED.

DEPARTMENT OF THE INTERIOR
GENERAL LAND OFFICE

WASHINGTON D. C. Nov. 15, 1912

Fred Dennett
COMMISSIONER

1968 H

55 - 99

36 3101

30-f.

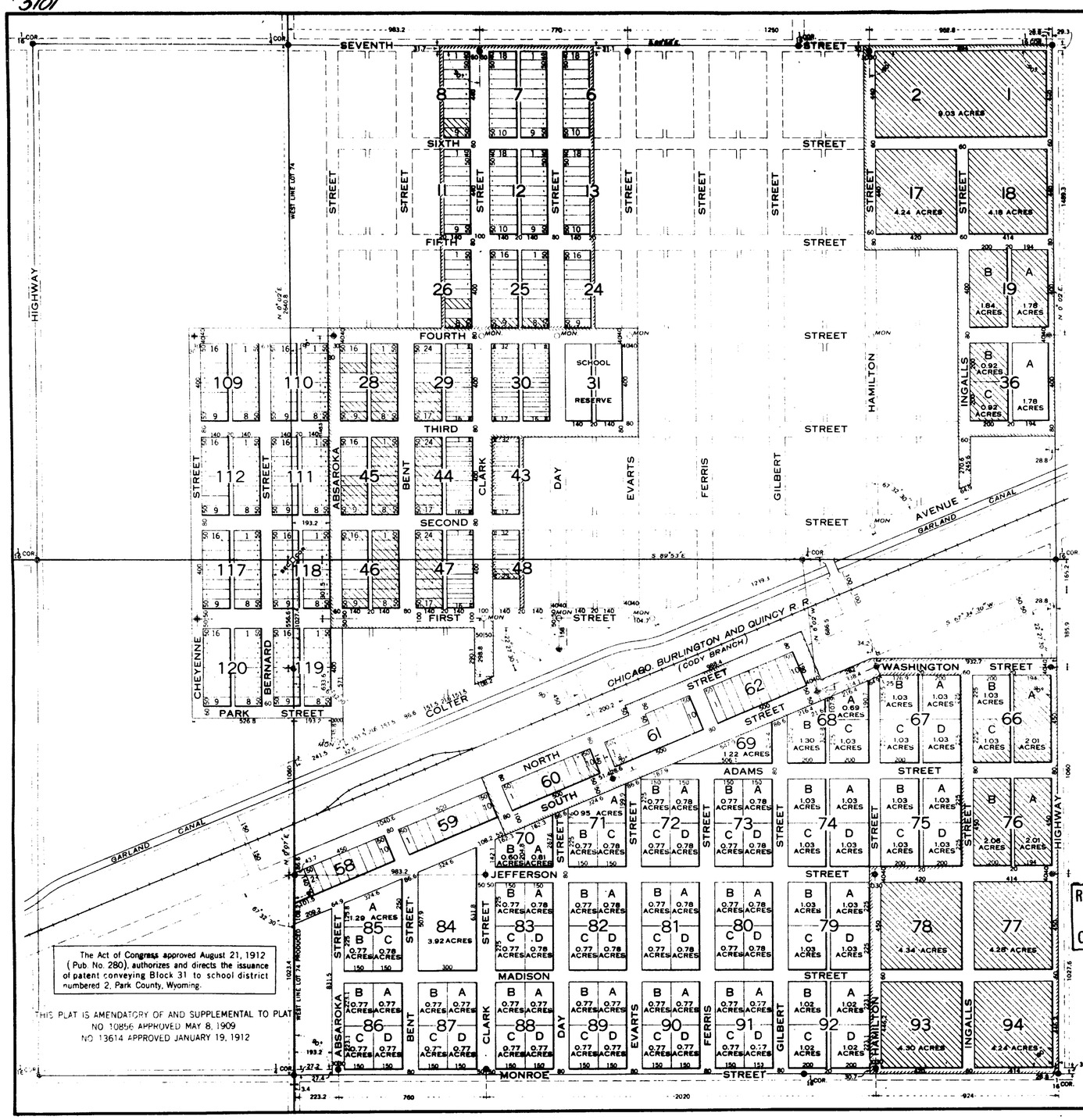

SUPPLEMENTAL PLAT

Lots 62, 63, 74 and 75, T. 55 N., R. 99 W., 6th P. M., Wyo.
Showing boundary of U. S. Reserve containing Powell Townsite

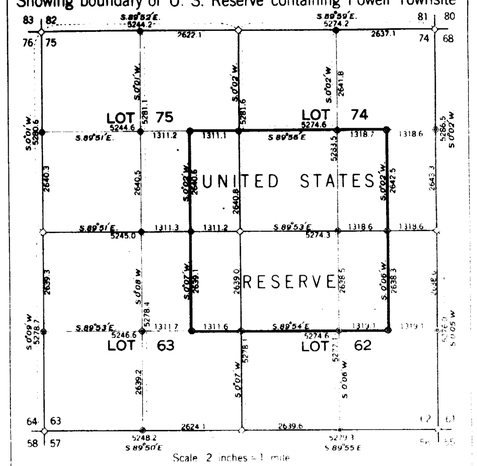

◇ Denotes lot corner described by Deputy Brunt
⊗ Denotes ¼ and 1/16 corners described by Walter A. Stebbins, Assistant Engineer U. S. R. S.

The accompanying plat of the townsite of Powell in Lots 62 and 74, Township 55 North, Range 99 West, 6th P.M., Wyoming, executed under authority of Acts of April 16 and June 27, 1906, (34 Stat., 116 and 519) is correct and according to the field notes on file in this office, which have been examined and approved.

U. S. Reclamation Service,
Washington, D. C. October 16, 1912.

Morris Bien
Acting Director.

I hereby certify that the accompanying plat of the Townsite of Powell in Lots 62, 63, 74 and 75, Township 55 North, Range 99 West, 6th P. M., Wyoming, is strictly conformable to the field notes of the survey thereof which field notes are on file in this office and which plat is hereby approved.

General Land Office
Washington, D. C. Oct. 22, 1912.

Fred Dennett
Commissioner

Approved under provisions of Acts of April 16 and June 27, 1906, (34 Stat., 116 and 519).

Department of the Interior,
Washington, D. C. Oct. 28, 1912.

Samuel Ross
Acting Secretary.

All measurements and angles are taken from the west line of Lot 74, T. 55 N., R. 99 W., or the west line of Lot 74 produced.

○ MON Denotes stone monument set at intersection of street lines at depth of 3 or 4 feet below surface.

● Denotes iron post 1½ inches in diameter, 36 inches long, set 30 inches in ground.

All measurements given in feet.

RECEIVED S. G. O.
NOV 21 1912
CHEYENNE, WYO.

DEPARTMENT OF THE INTERIOR
UNITED STATES RECLAMATION SERVICE
SHOSHONE PROJECT WYOMING

PLAT OF POWELL TOWNSITE

SHOWING LOTS AND BLOCKS OPEN TO SALE

SCALE OF FEET
100 0 500 1000

BOUNDARY OF PREVIOUS SURVEY APPROVED MAY 8, 1909
BOUNDARY OF PREVIOUS SURVEY APPROVED JANUARY 19, 1912
LOTS SOLD SEPTEMBER 1, 1911

OCTOBER 1912

MAP NO. 14256

1968

55-99

36 3102

30 g

DEPARTMENT OF THE INTERIOR

UNITED STATES RECLAMATION SERVICE

F. H. NEWELL DIRECTOR A. P. DAVIS CHIEF ENGINEER

SHOSHONE PROJECT WYOMING

SUPPLEMENTAL PLAT

LOT NO. 57

TOWNSHIP 55 NORTH RANGE 99 WEST 6 P. M. WYOMING

SURVEYED BY RALPH W. HAZEN, JUNIOR ENGINEER, U. S. R. S.

DEPARTMENTAL INSTRUCTIONS OF OCTOBER 24, 1906

JUNE 1912

SCALE 4 INCHES = 1 MILE

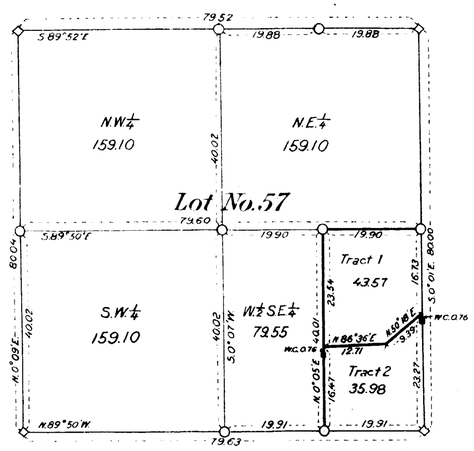

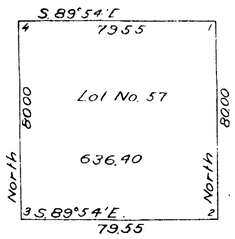

COPIED FROM PLAT APPROVED DECEMBER 13, 1905

DENOTES CORNER OF ORIGINAL SURVEY FOUND IN PLACE

DENOTES CORNER SET BY R. W. HAZEN, JUNIOR ENGINEER, U. S. R. S.

DENOTES WITNESS CORNER

THE ACCOMPANYING DIAGRAM OF THE SURVEY OF LOT NO. 57 IN T. 55 N. R. 99 W., 6 TH P. M., WYOMING, EXECUTED UNDER AUTHORITY OF DEPARTMENTAL INSTRUCTIONS OF OCTOBER 24, 1906, IS CORRECT AND ACCORDING TO THE FIELD NOTES THEREOF ON FILE IN THIS OFFICE, WHICH HAVE BEEN EXAMINED AND APPROVED.

U. S. RECLAMATION SERVICE

WASHINGTON, D. C. December 6 1912

A. P. Davis

ACTING DIRECTOR

THE ACCOMPANYING DIAGRAM OF THE SURVEY OF LOT NO. 57 IN T. 55 N. R. 99 W., 6 TH P. M., WYOMING, IS CONFORMABLE TO THE FIELD NOTES THEREOF ON FILE IN THIS OFFICE, WHICH HAVE BEEN EXAMINED AND ACCEPTED.

DEPARTMENT OF THE INTERIOR
GENERAL LAND OFFICE

WASHINGTON, D. C. February 15, 1913

ACTING COMMISSIONER

RECEIVED S. G. O.
FEB 18 1913
CHEYENNE, WYO.

ACCESSION NO. 14358

1968

55 - 99

36

3103

30h

DEPARTMENT OF THE INTERIOR

UNITED STATES RECLAMATION SERVICE

A. P. DAVIS DIRECTOR AND CHIEF ENGINEER

SHOSHONE PROJECT WYOMING

SUPPLEMENTAL PLAT·

LOT 60

TOWNSHIP 55 NORTH RANGE 99 WEST 6TH P. M. WYOMING

SURVEYED BY JOHN R. IAKISCH, JUNIOR ENGINEER, U. S. R. S.

UNDER DEPARTMENTAL INSTRUCTIONS OF OCTOBER 24 1906

FEBRUARY 1913

SCALE: 8 INCHES = 1 MILE

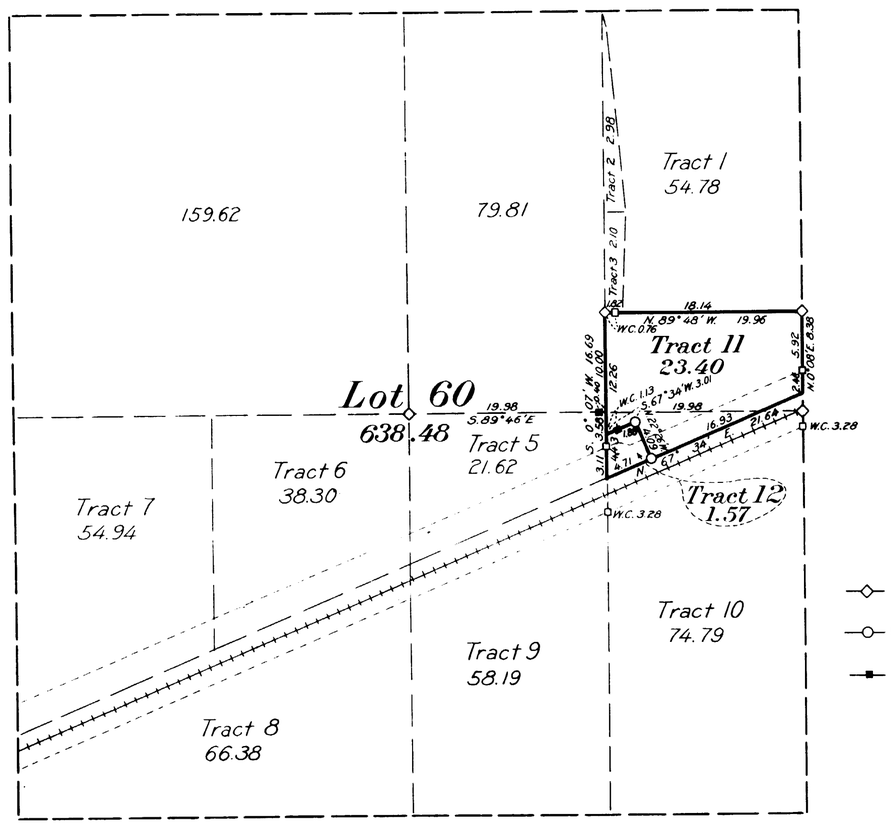

—◇— DENOTES CORNER OF PREVIOUS SURVEY FOUND IN PLACE

—○— DENOTES CORNER SET BY JOHN R. IAKISCH, JUNIOR ENGINEER, U. S. R. S.

—■— DENOTES WITNESS CORNER SET BY JOHN R. IAKISCH, JUNIOR ENGINEER

THE ACCOMPANYING DIAGRAM OF THE SURVEY OF LOT 60 IN T. 55 N., R. 99 W., 6 TH P. M., WYOMING, EXECUTED UNDER AUTHORITY OF DEPARTMENTAL INSTRUCTIONS OF OCTOBER 24, 1906, IS CORRECT AND ACCORDING TO THE FIELD NOTES THEREOF ON FILE IN THIS OFFICE, WHICH HAVE BEEN EXAMINED AND APPROVED.

U. S. RECLAMATION SERVICE

WASHINGTON, D. C. July 3, 1915

Morris Bien

ACTING DIRECTOR

THE ACCOMPANYING DIAGRAM OF THE SURVEY OF LOT 60 IN T. 55 N., R. 99 W., 6 TH P. M., WYOMING, IS CONFORMABLE TO THE FIELD NOTES THEREOF ON FILE IN THIS OFFICE, WHICH HAVE BEEN EXAMINED AND ACCEPTED

DEPARTMENT OF THE INTERIOR
GENERAL LAND OFFICE

WASHINGTON, D. C. Aug 25 1915

COMMISSIONER

ACCESSION NO. 16318

1968 K

55 - 99

Triplicate copy sent Land Office "E" Aug. 28, 15

3104

DEPARTMENT OF THE INTERIOR
UNITED STATES RECLAMATION SERVICE
A. P. DAVIS DIRECTOR AND CHIEF ENGINEER

SHOSHONE PROJECT

SUPPLEMENTAL PLAT

LOT 84

TOWNSHIP 55 AND 56 NORTH RANGE 99 WEST
6TH P. M. WYOMING

SURVEYED BY J. R. IAKISCH ASSISTANT ENGINEER, U. S. R. S.
UNDER DEPARTMENTAL INSTRUCTIONS OF OCTOBER 24, 1906
MARCH 1915
SCALE: 4 INCHES = 1 MILE

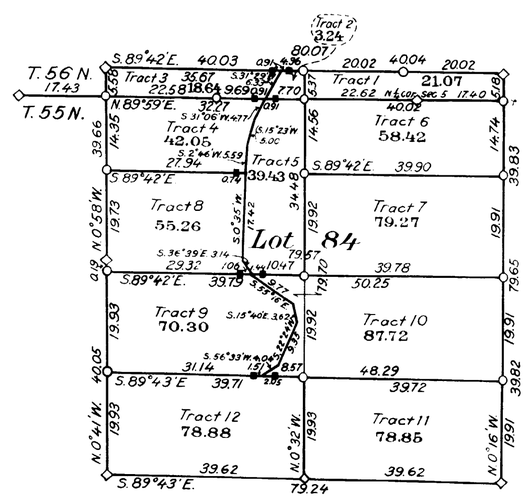

DENOTES CORNER OF ORIGINAL SURVEY FOUND IN PLACE
DENOTES CORNER SET BY J. R. IAKISCH ASSISTANT ENGINEER, U. S. R. S.
DENOTES WITNESS CORNER SET BY J. R. IAKISCH

THE ACCOMPANYING DIAGRAM OF THE SURVEY OF LOT 84 IN T. 55 AND 56 N., R. 99 W., 6TH P. M., WYOMING, EXECUTED UNDER AUTHORITY OF DEPARTMENTAL INSTRUCTIONS OF OCTOBER 24, 1906, IS CORRECT AND ACCORDING TO THE FIELD NOTES THEREOF ON FILE IN THIS OFFICE, WHICH HAVE BEEN EXAMINED AND APPROVED.

U. S. RECLAMATION SERVICE
WASHINGTON, D. C. September 3 1915
A. P. Davis
DIRECTOR AND CHIEF ENGINEER

THE ACCOMPANYING DIAGRAM OF THE SURVEY OF LOT 84 IN T 55 AND 56 N., R 99 W., 6TH P M., WYOMING, IS CONFORMABLE TO THE FIELD NOTES THEREOF ON FILE IN THIS OFFICE, WHICH HAVE BEEN EXAMINED AND APPROVED.

DEPARTMENT OF THE INTERIOR
GENERAL LAND OFFICE
WASHINGTON, D. C. September 13 1915
C. M. T. Bruce
acting COMMISSIONER

ACCESSION NO. 16587

1968 L

55 - 99

accession no. 3105

(4675 a)

Supplemental Plat

Resurvey Township No. 55 North, Range No. 99 West of the Sixth Principal Meridian, Wyoming



Office of U.S. Surveyor General
Cheyenne, Wyoming
January 5, 1914

This Supplemental Plat, showing subdivision of Segregated Tracts of State Land in surveyed T. 55 N., R. 99 W., survey and Plat approved December 13, 1905, into their legal subdivisions or aliquot parts, has been prepared in compliance with instructions contained in G.L.O. letter "E" dated December 5, 1913, and is hereby approved

Charles L. Deckes

Surveyor General

Areas in Acres	
Public Land	
Indian Reservation	
Indian Allotments	
Mineral Claims	
Water Surface	
Total Area	

Scale 40 Chains to an inch

Mean Magnetic Declination

Surveys Designated	By Whom Surveyed	Contract No.	Contract Date	Amount of Surveys Mls.	chs.	lks.	When Surveyed Begun	Completed

The above map of Township No. Range No. of the Meridian is strictly conformable to the field notes of the survey thereof on file in this office, which have been examined and approved

U.S. Surveyor General's Office.

Charles L. Deckes
Surveyor General.

1968 M

55 - 99

3106

Supplemental Plat.

Index to Segregated Lots.

Resurvey Township Nº 55 North, Range Nº 99 West of the 6th Principal Meridian, Wyoming.

Contract Nº 296, Arthur H. Brunt, Feb. 17, 1904.

Resurvey		Original Survey						
Lot Nº	Area	T.	R.	Sec.	Subdivision	Entry Kind	Entry Nº	Entryman
37	639.36	55	99	36	All	S.S.		Wyoming
38	640.00	,,	,,	35	All	S.L		,,
39	636.40	,,	,,	34	All	,,		,,
40	479.83	54	,,	1	N², N²SW⁴, SW⁴SW⁴, NW⁴SE⁴	,,		,,
41	640.00	,,	,,	2	All	,,		,,
42	640.96	55	,,	33	All	,,		,,
43	636.24	,,	,,	32	All	,,		,,
44	637.76	54	,,	3	All	,,		,,
45	600.96	,,	,,	4	N², SE⁴, E²SW⁴, NW⁴SW⁴	,,		,,
46	477.24	,,	,,	5	N² & N²S²	,,		,,
47	478.89	,,	,,	6	N² & N²S²	,,		,,
48	638.48	55	,,	31	All	,,		,,
49	639.36	,,	,,	25	All	,,		,,
50	640.00	,,	,,	26	All	,,		,,
51	636.40	,,	,,	27	All	,,		,,
52	640.96	,,	,,	28	All	,,		,,
53	636.24	,,	,,	29	All	,,		,,
54	638.48	,,	,,	30	All	,,		,,
55	639.36	,,	,,	24	All	,,		,,
56	640.00	,,	,,	23	All	,,		,,
57	636.40	,,	,,	22	All	,,		,,
58	640.96	,,	,,	21	All	,,		,,
59	636.24	,,	,,	20	All	,,		,,
60	638.48	,,	,,	19	All	,,		,,
61	639.36	,,	,,	13	All	,,		,,
62	640.00	,,	,,	14	All	,,		,,
63	636.40	,,	,,	15	All	,,		,,
64	640.96	,,	,,	16	All	SS		,,
65	637.60	,,	98	6	All	SL		,,
66	636.24	,,	99	17	All	,,		,,
67	638.48	,,	,,	18	All	,,		,,
68	639.36	,,	,,	12	All	,,		,,
69	638.72	,,	98	7	All	,,		,,
70	639.20	,,	,,	18	All	,,		,,
71	639.28	,,	,,	19	All	,,		,,
72	640.68	,,	,,	30	All	,,		,,
73	639.20	,,	,,	31	All	,,		,,
74	640.00	,,	99	11	All	,,		,,
75	636.40	,,	,,	10	All	,,		,,
76	640.96	,,	,,	9	All	,,		,,
77	636.24	,,	,,	8	All	,,		,,
78	337.17	54	98	6	N²	,,		,,
79	638.48	55	99	7	All	,,		,,
80	639.64	,,	,,	1	All	,,		,,
81	638.24	,,	,,	2	All	,,		,,
82	635.73	,,	,,	3	All	,,		,,
83	636.92	,,	,,	4	All	,,		,,
84	633.13	,,	,,	5	All	,,		,,
85	239.62	,,	,,	6	SE⁴ & S²SW⁴	,,		,,

The above supplemental plat of the resurvey of T. 55 N., R. 99 W., being an index to the lots, segregated and lotted by the original public survey, has been prepared in strict conformity to the field notes of the accepted resurvey on file in this office which have been examined and approved.

Surveyor General's Office.

Cheyenne, Wyoming, October 16, 1907.

Stephen S. Johnson
Surv. Gen'l for Wyoming

P.E.B.

1968 N

55 - 99

3107

For Files T. 55 N., R. 99 W. Wyo.

DEPARTMENT OF THE INTERIOR

UNITED STATES RECLAMATION SERVICE

A. P. DAVIS DIRECTOR AND CHIEF ENGINEER

SHOSHONE PROJECT WYOMING

SUPPLEMENTAL PLAT

LOTS 46, 53, 55, 57, 64 AND 69

TOWNSHIP 55 NORTH RANGE 98 WEST 6TH P. M. WYOMING

LOTS 55, 57 AND 64 OVERLAPPING INTO T. 56 N., R. 98 W.

LOT 69 OVERLAPPING INTO T. 55 N., R. 99 W.

SURVEYED BY J. R. IAKISCH, JUNIOR ENGINEER, U. S. R. S.

UNDER DEPARTMENTAL INSTRUCTIONS OF OCTOBER 24, 1906

1906 - 1915

SCALE: 4 INCHES = 1 MILE

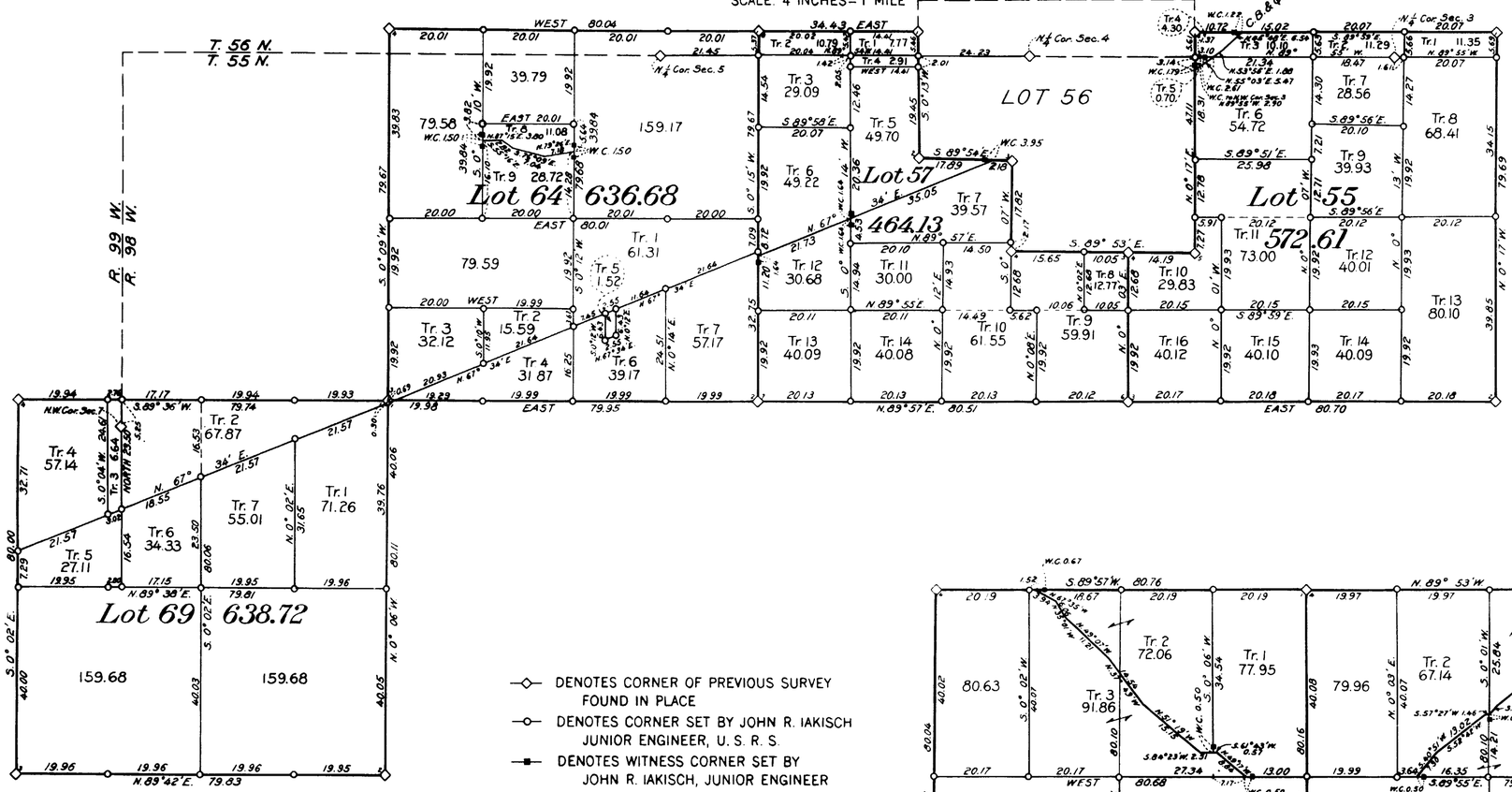

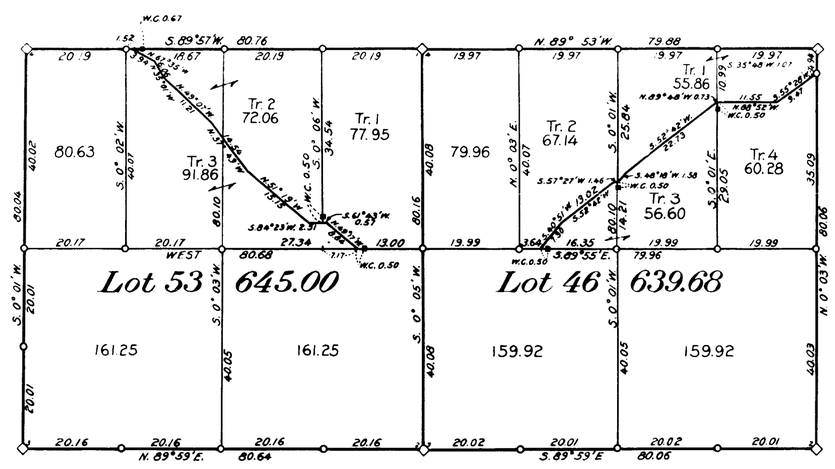

—◇— DENOTES CORNER OF PREVIOUS SURVEY FOUND IN PLACE

—○— DENOTES CORNER SET BY JOHN R. IAKISCH JUNIOR ENGINEER, U. S. R. S.

—■— DENOTES WITNESS CORNER SET BY JOHN R. IAKISCH, JUNIOR ENGINEER

ACCESSION NO. 16493

THE ACCOMPANYING DIAGRAM OF THE SURVEY OF LOTS 46, 53, 55, 57, 64 AND 69 IN T. 55 N., R. 98 W., 6TH P. M., WYOMING, LOTS 55, 57 AND 64 OVERLAPPING INTO T. 56 N., R. 98 W., AND LOT 69 OVERLAPPING INTO T. 55 N., R. 99 W. EXECUTED UNDER AUTHORITY OF DEPARTMENTAL INSTRUCTIONS OF OCTOBER 24, 1906, IS CORRECT AND ACCORDING TO THE FIELD NOTES THEREOF ON FILE IN THIS OFFICE, WHICH HAVE BEEN EXAMINED AND APPROVED.

U. S. RECLAMATION SERVICE

WASHINGTON, D. C. AUGUST 2, 1915.

A. P. Davis

DIRECTOR AND CHIEF ENGINEER

THE ACCOMPANYING DIAGRAM OF THE SURVEY OF LOTS 46, 53, 55, 57, 64 AND 69 IN T. 55 N., R. 98 W., 6TH P. M., WYOMING, LOTS 55, 57 AND 64 OVERLAPPING INTO T. 56 N., R. 98 W., AND LOT 69 OVERLAPPING INTO T. 55 N., R. 99 W. IS CONFORMABLE TO THE FIELD NOTES THEREOF ON FILE IN THIS OFFICE. WHICH HAVE BEEN EXAMINED AND ACCEPTED.

DEPARTMENT OF THE INTERIOR

GENERAL LAND OFFICE

WASHINGTON, D. C. January 9, 1916

COMMISSIONER

1968-0

55-99

3108

(4-675a)

Supplemental Plat No. 14

Resurvey Township Nº 55 North, Range Nº 99 West of the Sixth Principal Meridian, Wyoming

G F E e D d C c B b A a

g Sec. 6 Sec. 5 Sec. 4 Sec. 3 Sec. 2 Sec. 1 y

H Y

h Sec. 7 Sec. 8 Sec. 9 Sec. 10 Sec. 11 Sec. 12 x

I X

i Sec. 18 Sec. 17 Sec. 16 Sec. 15 Sec. 14 Sec. 13 w

K W

RESURVEYED BY ARTHUR H. BRUNT 1904-1905

This Supplemental Plat of Segregated Tracts No's. 48, 43, 42, 39, 38, 37 and 73, T.55 N.R. 99 W. Resurvey approved December 13, 1905 is prepared from office records and field notes of surveys executed by Emil Voigt, U.S. Transitman under Supplemental Special Instructions, Wyoming Group 32, dated July 9, 1915 and gives legal designations and areas to lots (as shown on Supplemental Plat approved January 5, 1914) made fractional by exclusion of the area contained within the lines of the meandered Shoshone River and is hereby approved.
U.S. Surveyor General's Office
Cheyenne, Wyoming.
May 9, 1916.

Charles L. Decker
Surveyor General

k Sec. 19 Sec. 20 Sec. 21 Sec. 22 Sec. 23 Sec. 24 v

L V

l Sec. 30 Sec. 29 Sec. 28 Sec. 27 Sec. 26 Sec. 25 u

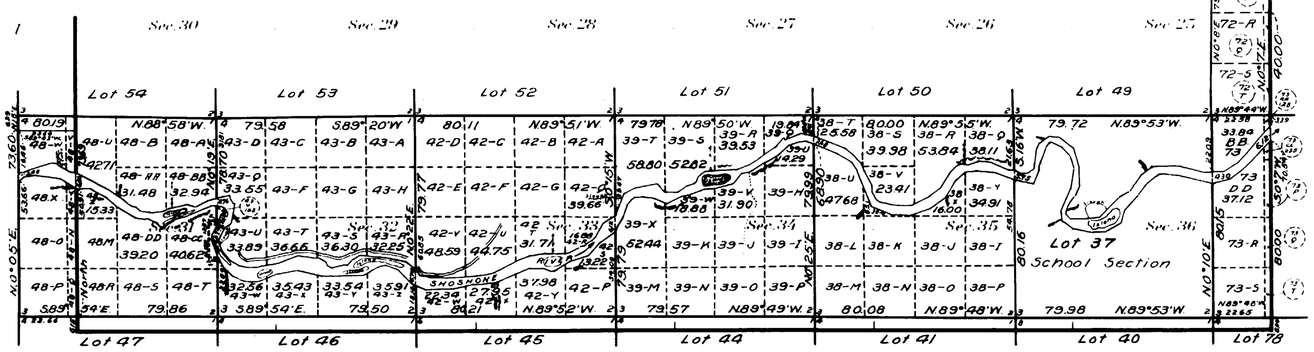

Areas in Acres
Public Land
Indian Reservation
Indian Allotments
Mineral Claims
Water Surface
Total Area

Scale 40 Chains to an inch

Mean Magnetic Declination

n O o P p Q q R r S s T

Surveys Designated	By Whom Surveyed	Group No.	Group Date	Amount of Surveys Mls.	chs.	lks.	When Surveyed Begun	Completed
Retracement Lot Lines	Emil Voigt	32	July 9, 1915	18	77	03	August 27, 1915	September 4, 1915
Meanders	" "	"	" "	15	46	01	September 6, 1915	September 14, 1915
Retracement Township Lines	" "	"	" "		79	80	August 31, 1915	August 31, 1915
Retracement Subdivisions, T.55 N.R.100 W.	" "	"	" "		23	64	August 31, 1915	August 31, 1915

The above map of Township No. Range No. of the Meridian is strictly conformable to the field notes of the survey thereof on file in this office, which have been examined and approved

U. S. Surveyor General's Office.

Surveyor General.

1968 P

55 - 99

Accepted by Commr July 26, 1916
Trans to Sanders Jos Aug 25, 1916

3109

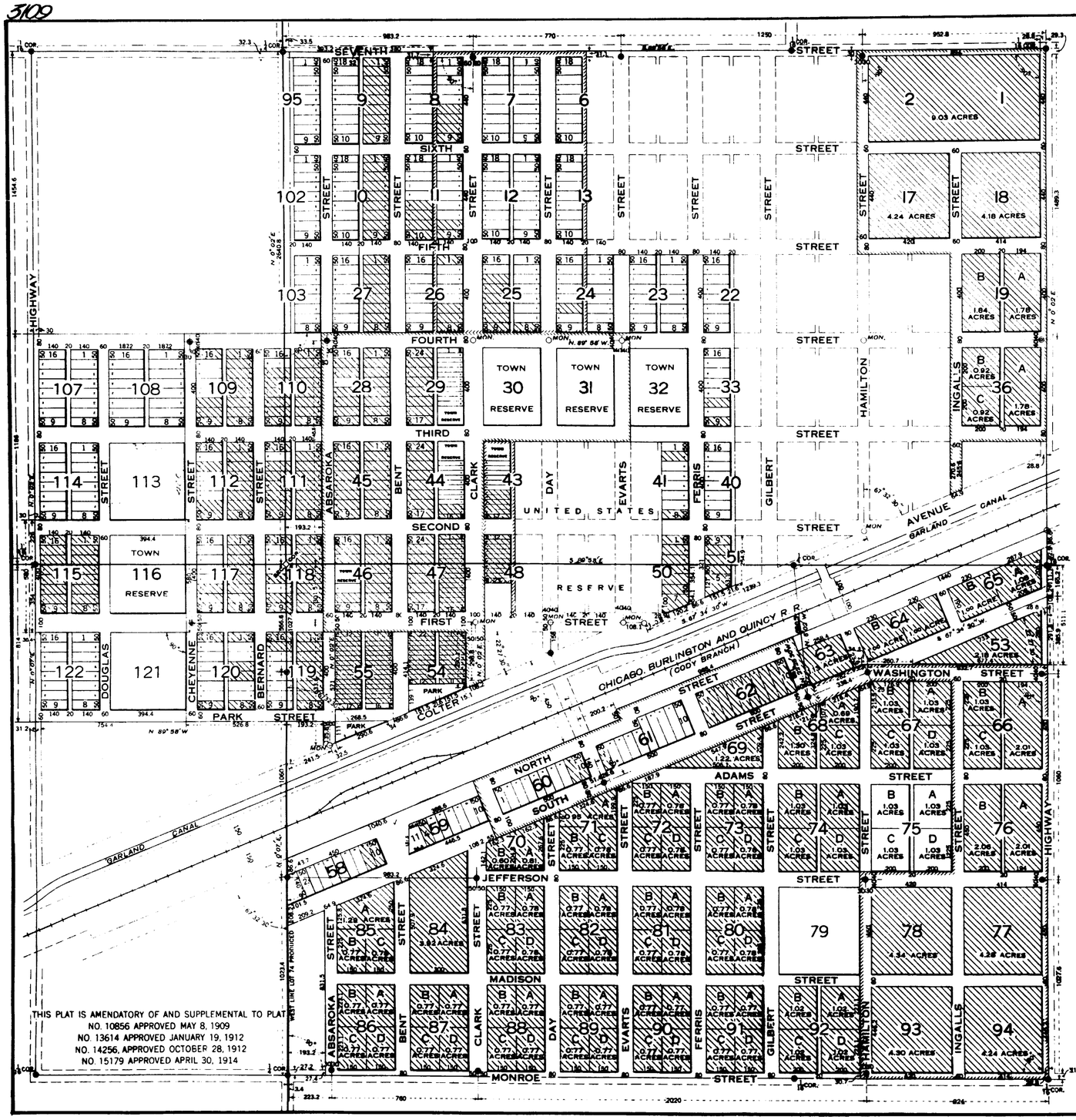

SUPPLEMENTAL PLAT

Lots 62, 63, 74 and 75, T. 55 N., R. 99 W., 6th P. M., Wyo.
Showing boundary of U. S. Reserve containing Powell Townsite

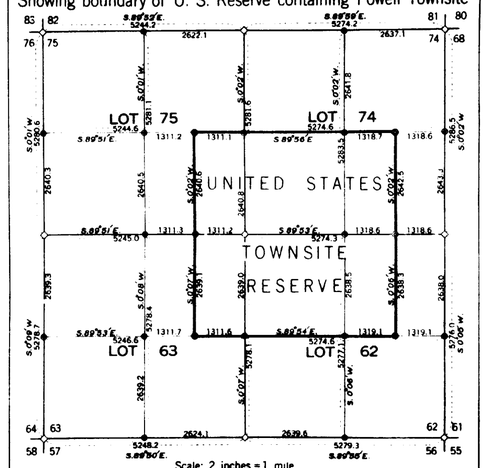

Scale: 2 inches = 1 mile

◇ Denotes lot corner described by Deputy Brunt.

● Denotes ¼ and 1/16 corners described by Walter A. Stebbins, Assistant Engineer, U. S. R. S.

The accompanying plat of the townsite of Powell in Lots 62, 63, 74 and 75, Township 55 North, Range 99 West, 6th P. M., Wyoming, executed under authority of Acts of April 16 and June 27, 1906, (34 Stat., 116 and 519) is correct and according to the field notes on file in this office, which have been examined and approved.

U. S. Reclamation Service
Washington, D. C. May 28, 1917.

A. P. Davis
Director and Chief Engineer

I hereby certify that the accompanying plat of the Townsite of Powell in Lots 62, 63, 74 and 75, Township 55 North, Range 99 West, 6th P. M., Wyoming, is strictly conformable to the field notes of the survey thereof, which field notes are on file in this office and which plat is hereby approved.

JW General Land Office,
Washington, D. C. June 8, 1917

Commissioner

Approved under provisions of Acts of April 16 and June 27, 1906, (34 Stat., 116 and 519).

Department of the Interior,
Washington, D. C. June 16, 1917

Secretary.

All measurements and angles are taken from the west line of Lot 74, T. 55 N., R. 99 W., or the west line of Lot 74 produced.

○ MON. Denotes stone monument set at intersection of street lines at depth of 3 or 4 feet below surface

● Denotes iron post 1½ inches in diameter, 36 inches long, set 30 inches in ground.

All measurements given in feet.

DEPARTMENT OF THE INTERIOR
UNITED STATES RECLAMATION SERVICE
SHOSHONE PROJECT WYOMING

PLAT OF

POWELL TOWNSITE

SHOWING LOTS AND BLOCKS OPEN TO SALE

SCALE OF FEET
100 0 500 1000

LOTS SOLD MAY 1, 1917

MAY 1917

MAP NO. 17577

Rec'd from General Land Office with letter "K" June 27, 1917

55 - 99

1968 Q

accession no 3110

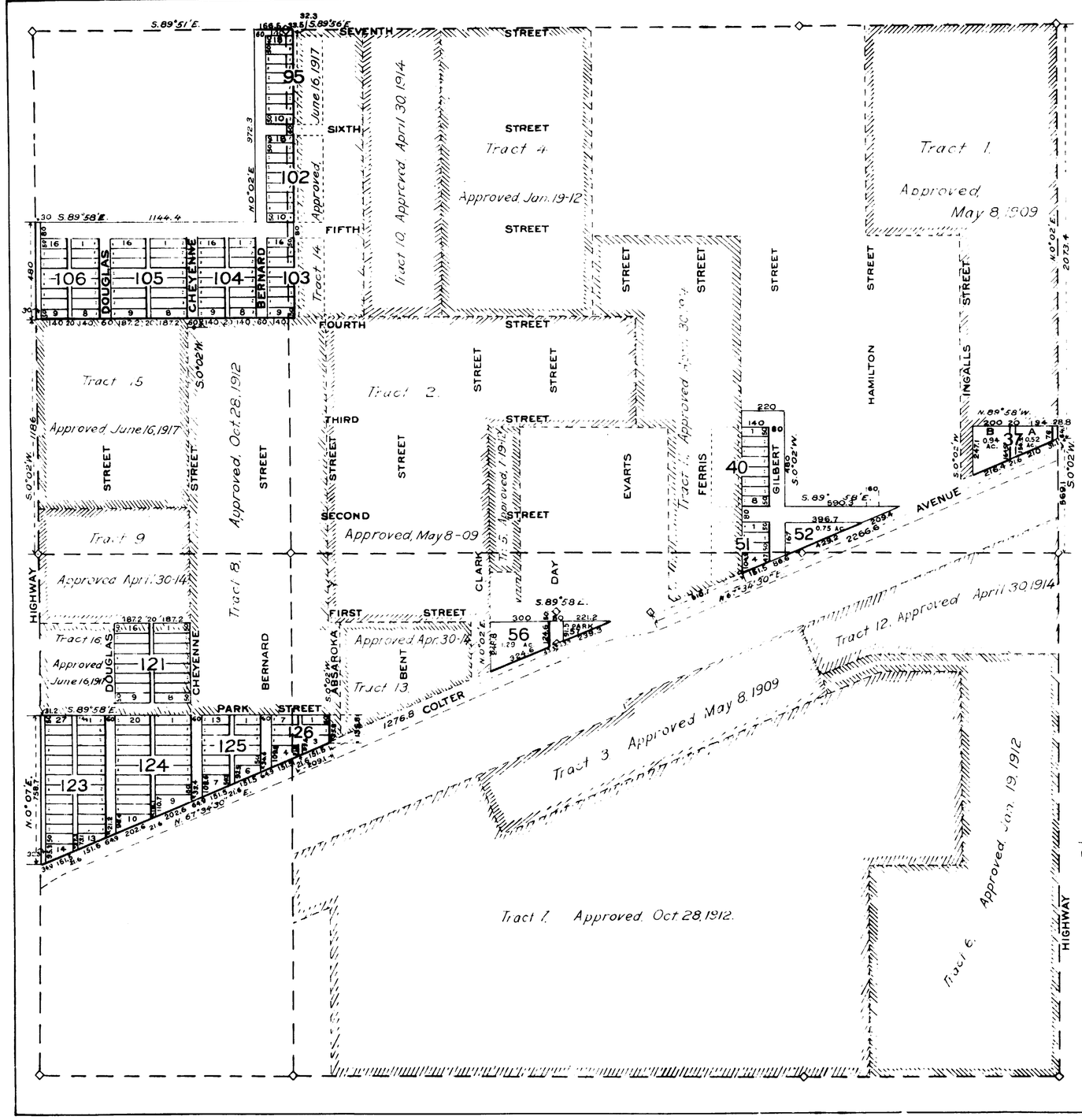

SUPPLEMENTAL PLAT

APPROVED MAY 8, 1909.

LOTS 62, 63, 74 AND 75, T. 55 N, R. 99 W. 6 P. M., WYOMING SHOWING BOUNDARY OF U. S. RESERVE CONTAINING POWELL TOWNSITE.

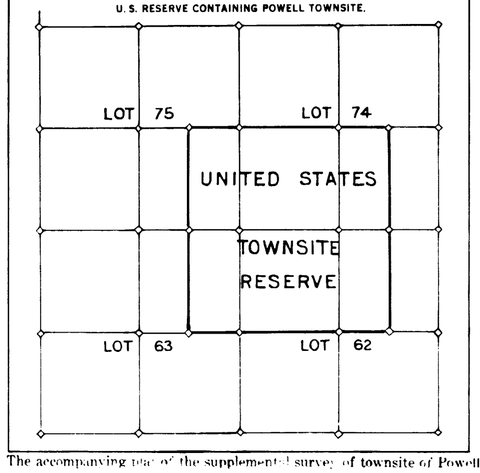

The accompanying plat of the supplemental survey of townsite of Powell, in lots 62, 63, 74 and 75, T. 55 N. R. 99 W. 6 P. M., Wyoming, executed under authority of acts of April 16 and June 27, 1906, (34 Stat. 116 and 519) is correct and according to the field notes on file in this office, which have been examined and approved.

U. S. Reclamation Service
Washington D. C. February 10, 1920

A. P. Davis
Director and Chief Engineer.

I hereby certify that the accompanying plat of the supplemental survey of townsite of Powell, in lots 62, 63, 74 and 75, T. 55 N. R. 99 W. 6 P. M., Wyoming, is conformable to the field notes of the survey thereof which field notes are on file in this office, and which plat is hereby approved.
General Land Office.

Washington D. C. February 25, 1920

Commissioner

Approved under provisions of Acts of April 16 and June 27, 1906, (34 Stat. 116 and 519)
Department of the Interior
Washington D. C. 1920

John W. Hallowell
Assistant to the Secretary

◇ DENOTES CORNERS OF PREVIOUS SURVEYS FOUND IN PLACE.

DEPARTMENT OF THE INTERIOR
UNITED STATES RECLAMATION SERVICE
SHOSHONE PROJECT, WYOMING
SUPPLEMENTAL PLAT OF

POWELL TOWNSITE

SUBDIVISION OF BLOCKS 37, 52, 56, 104, 105, 106, 121, 123, 124, 125, 126, E½ BLOCKS 40, AND 51, W½ BLOCKS 95, 102 & 103. BLOCK 57.

SCALE OF FEET
500 0 500 1000
1 INCH = 400 FEET

JANUARY 1920

MAP NO. 18397.

1968-R.

55-99

3111

DEPARTMENT OF THE INTERIOR
ALBERT B. FALL SECRETARY
UNITED STATES RECLAMATION SERVICE
A. P. DAVIS DIRECTOR

SHOSHONE IRRIGATION PROJECT
LOT 38
SUPPLEMENTAL PLAT
TOWNSHIP 55 NORTH RANGE 99 WEST 6TH P. M., WYOMING

SURVEYED BY RICHARD B. WARD, ENGINEER, U. S. R. S.
UNDER AUTHORITY OF DEPARTMENTAL INSTRUCTIONS OF OCTOBER 24, 1906
SCALE: 4 INCHES = 1 MILE

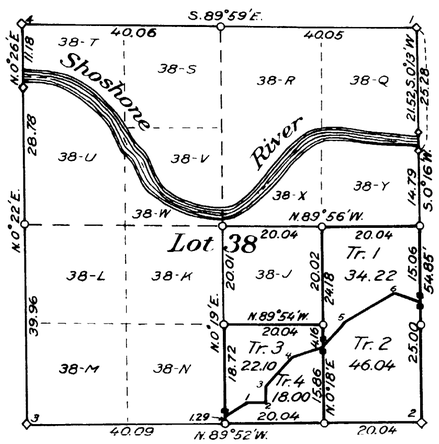

Center Line of Coulee

	Course	Chains
S.M.C - 1	N. 54°44'E	5.76
1 - 2	N. 87°08'E	4.01
2 - 3	N. 0° 05'E	3.03
3 - 4	N. 41°14'E	7.65
4 - S.M.C.	N. 70°42'E	6.74
S.M.C - 5	N. 40°46'E	5.48
5 - 6	N. 59°48'E	12.65
6 - M.C.	S. 75°38'E	5.76

—◇— Denotes corners of previous survey found in place.

—○— Denotes corners set by Richard B. Ward, Engineer, U. S. R. S.

—●— Denotes witness corners set by Richard B. Ward.

The accompanying diagram of the survey of Lot 38, T. 55 N., R. 99 W., 6TH P. M., Wyoming, executed under authority of Departmental instructions of October 24, 1906, is correct and according to the field notes thereof on file in this office which have been examined and approved.

U. S. Reclamation Service

Washington, D. C. May 13, 1922

A. P. Davis
Director.

The accompanying diagram of the survey of Lot 38, T. 55 N., R. 99 W., 6TH P. M., Wyoming, is conformable to the field notes thereof on file in this office which have been examined and accepted.

MBP

WBP

General Land Office

Washington, D. C. June 17, 1922

William Spry
Commissioner.

ACCESSION NO. 20541

1968-S.

Trans to Lander July 1, 1922

55-99

3112

ORIGINAL

SUPPLEMENTAL PLAT OF
TOWNSHIP NO. 55 NORTH. RANGE NO. 99 WEST OF THE SIXTH PRINCIPAL MERIDIAN. WYOMING.

Scale: 15 Chains to an Inch.

Embracing Portions of Sections 31, 33, 34 and 35.

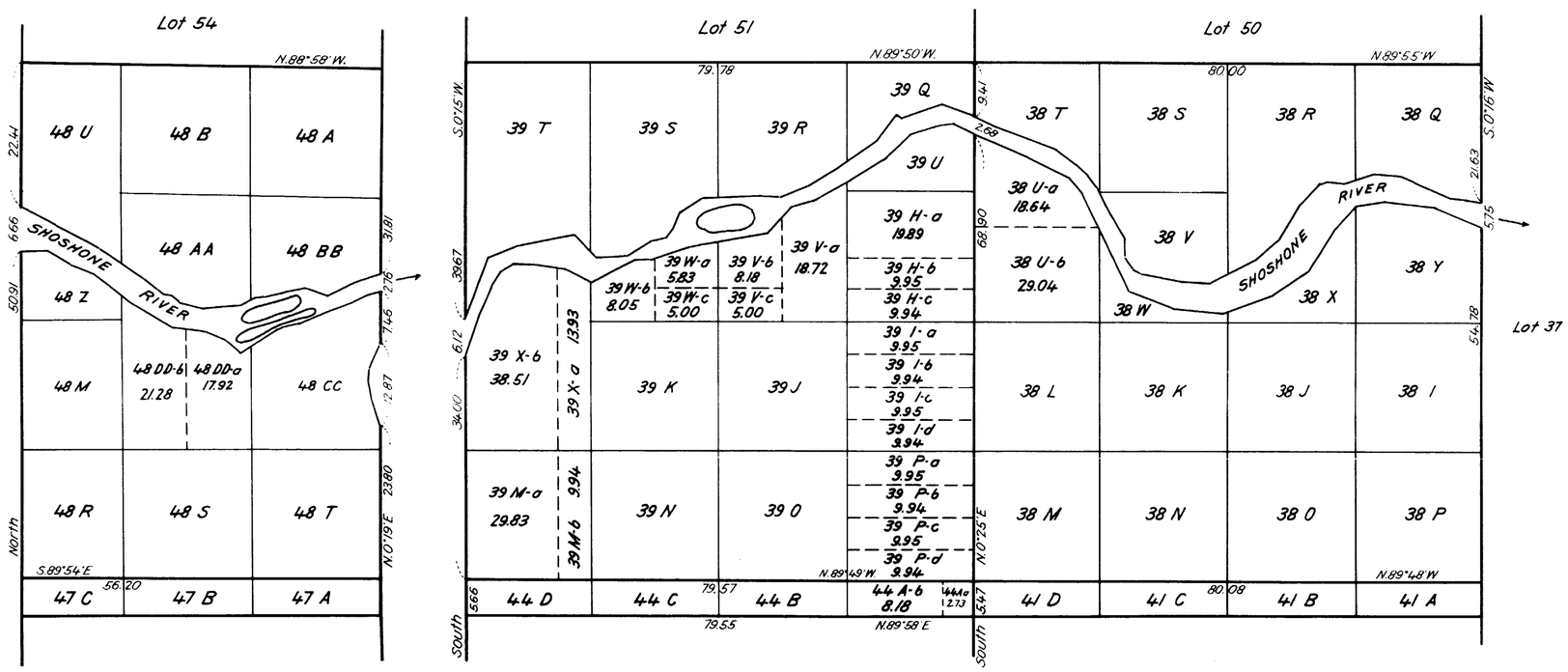

NOTE: This supplemental plat is based on plats of resurveys approved December 13, 1905 and May 9, 1916.

DEPARTMENT OF THE INTERIOR
GENERAL LAND OFFICE

Washington, D. C. May 31, 1927.

This supplemental plat of a portion of Township No. 55 North, Range No. 99 West of the Sixth Principal Meridian, Wyoming, showing the subdivision of a number of lots and providing proper legal designations and areas for the new lots created thereby, is prepared to accommodate the preparation of farm unit plats by the Bureau of Reclamation for the Shoshone Irrigation Project. This supplemental plat, having been correctly prepared, is hereby approved.

Thos. C. Havell
Assistant Commissioner.

55-99

1968-T

3113

ORIGINAL

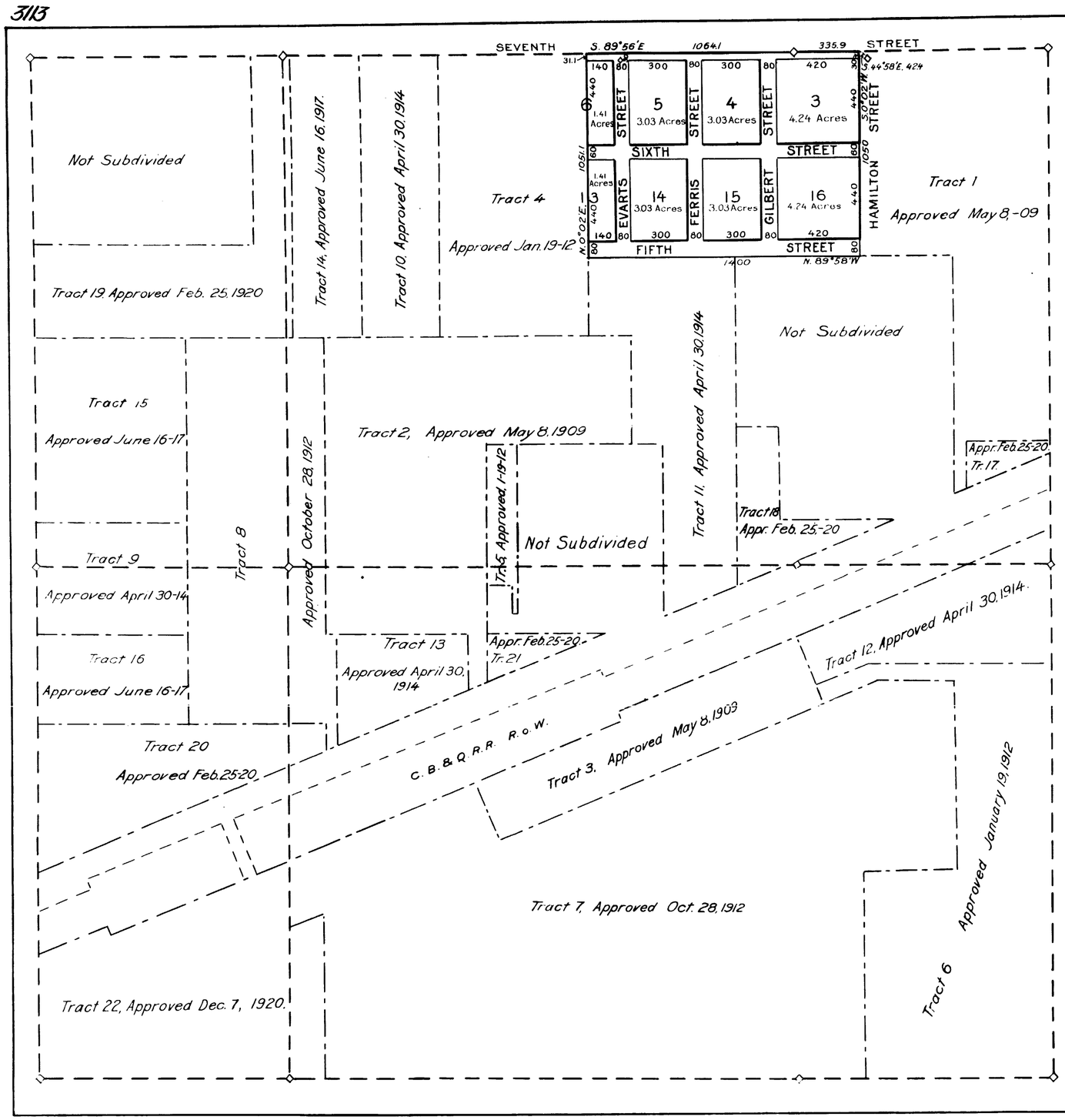

SUPPLEMENTAL PLAT

APPROVED MAY 8, 1909

LOTS 62, 63, 74 AND 75, T. 55 N., R. 99 W 6 P. M. WYOMING

SHOWING BOUNDARY OF U. S. RESERVE CONTAINING POWELL TOWNSITE

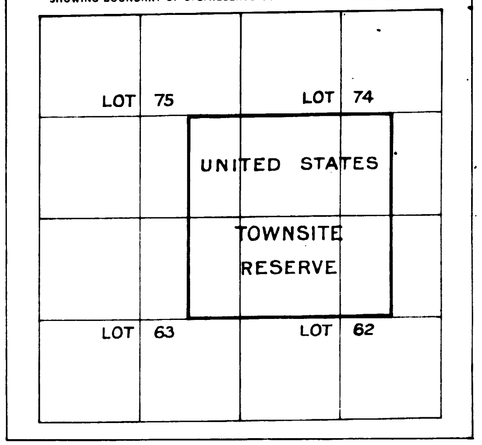

The accompanying plat of the supplemental survey of townsite of Powell, lots 62, 63, 74 & 75, T. 55 N., R. 99 W., 6 P. M. Wyoming, executed under authority of Acts of April 16 and June 27, 1906, (34 Stat. 116 and 519) is correct and according to the field notes on file in this office, which have been examined and approved.

Bureau of Reclamation

Washington, D. C. August 29 1927

Acting Commissioner

I hereby certify that the accompanying plat of the supplemental survey of townsite of Powell, lots 62, 63, 74 & 75, T. 55 N., R. 99 W., 6 P. M. Wyoming, is conformable to the field notes of the survey thereof which field notes are on file in this office, and which plat is hereby approved.

General Land Office

Washington, D. C. September 8 1927

Acting Commissioner

Approved under provisions of Acts of April 16 and June 27, 1906, (34 Stat. 116 and 519)

Department of the Interior

Washington, D. C. SEP 14 1927 1927

Assistant Secretary

DEPARTMENT OF THE INTERIOR

BUREAU OF RECLAMATION

SHOSHONE PROJECT WYOMING

SUPPLEMENTAL PLAT OF

POWELL TOWNSITE

SURVEY OF BLOCKS 3, 4, 5, 14, 15, 16, EAST HALF OF BLOCKS 6 AND 13

SCALE OF FEET

500 0 500 1000

1 INCH = 400 FEET

MAP NO. 23060

1968-U

Transmitted to Museum L.O. Sept. 26, 1927.

55-99

SEP 15 27 16164

3114

ORIGINAL

DEPARTMENT OF THE INTERIOR
BUREAU OF RECLAMATION

SHOSHONE PROJECT
SUPPLEMENTAL PLAT
LOTS 73 AND 78
TOWNSHIP 55 NORTH RANGE 99 WEST 6TH P. M. WYO.

SURVEYED BY LAWRENCE E. PETERSEN, JUNIOR ENGINEER, BUREAU OF RECLAMATION
UNDER AUTHORITY OF DEPARTMENTAL INSTRUCTIONS OF OCTOBER 24, 1906
SCALE: 1 INCH=10 CHAINS

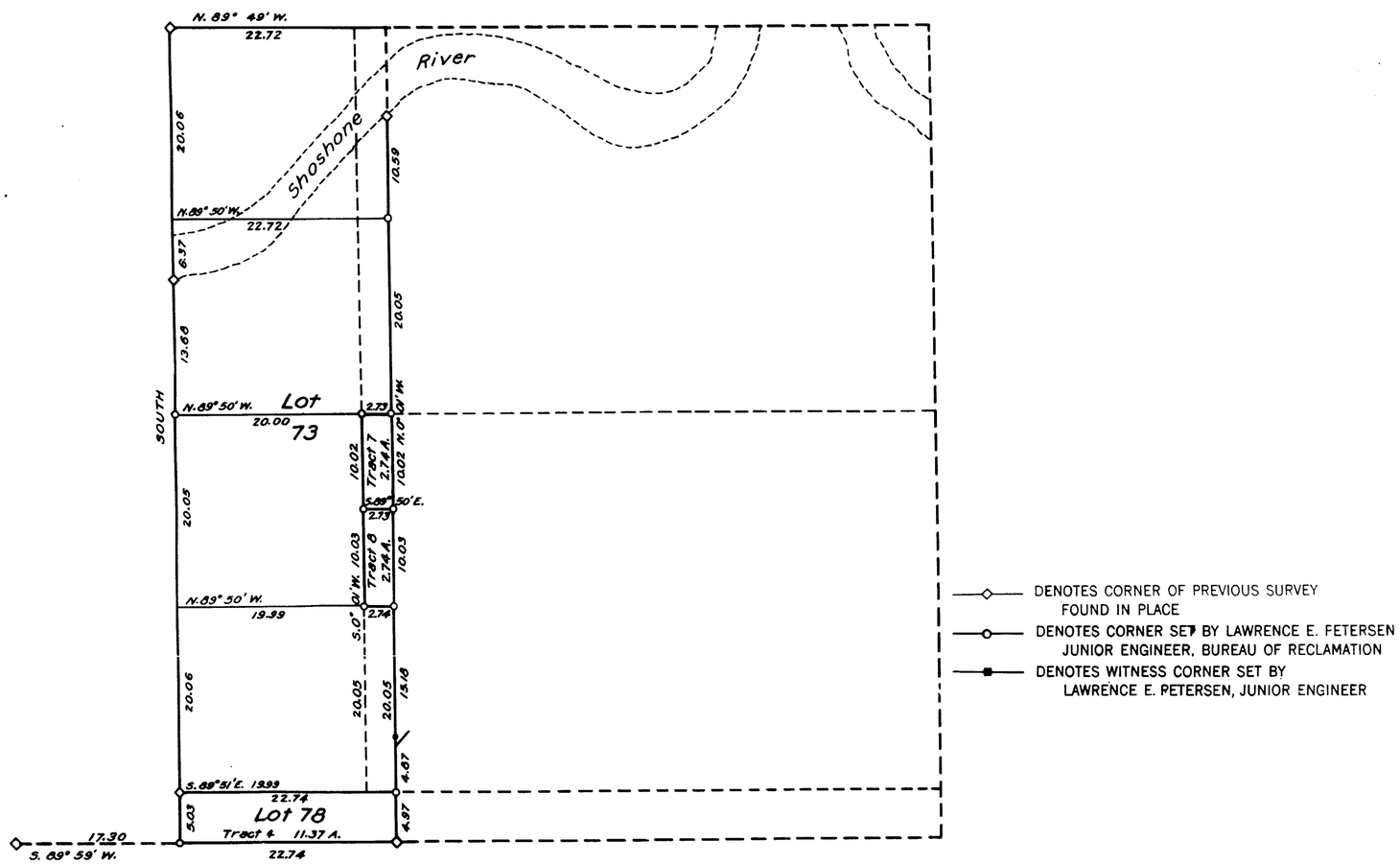

THE ACCOMPANYING DIAGRAM OF THE SURVEY OF LOTS 73 AND 78, T. 55 N. R. 99 W., 6TH P. M. WYOMING, EXECUTED UNDER AUTHORITY OF DEPARTMENTAL INSTRUCTIONS OF OCTOBER 24, 1906, IS CORRECT AND ACCORDING TO THE FIELD NOTES THEREOF ON FILE IN THIS OFFICE, WHICH HAVE BEEN EXAMINED AND APPROVED.

BUREAU OF RECLAMATION

WASHINGTON, D. C. June 13 1928

Edward Mead
COMMISSIONER

THE ACCOMPANYING DIAGRAM OF THE SURVEY OF LOTS 73 AND 78, T. 55 N. R. 99 W. 6TH P. M. WYOMING, IS CONFORMABLE TO THE FIELD NOTES THEREOF ON FILE IN THIS OFFICE, WHICH HAVE BEEN EXAMINED AND ACCEPTED.

GENERAL LAND OFFICE

WASHINGTON, D. C. JUNE 25, 1928

Thos. C. Havell
ASSISTANT COMMISSIONER

ACCESSION NO. 23385

55 - 99

1968-V

Trans. to Cheyenne L.O.
July 7, 1928

accession no. 3115

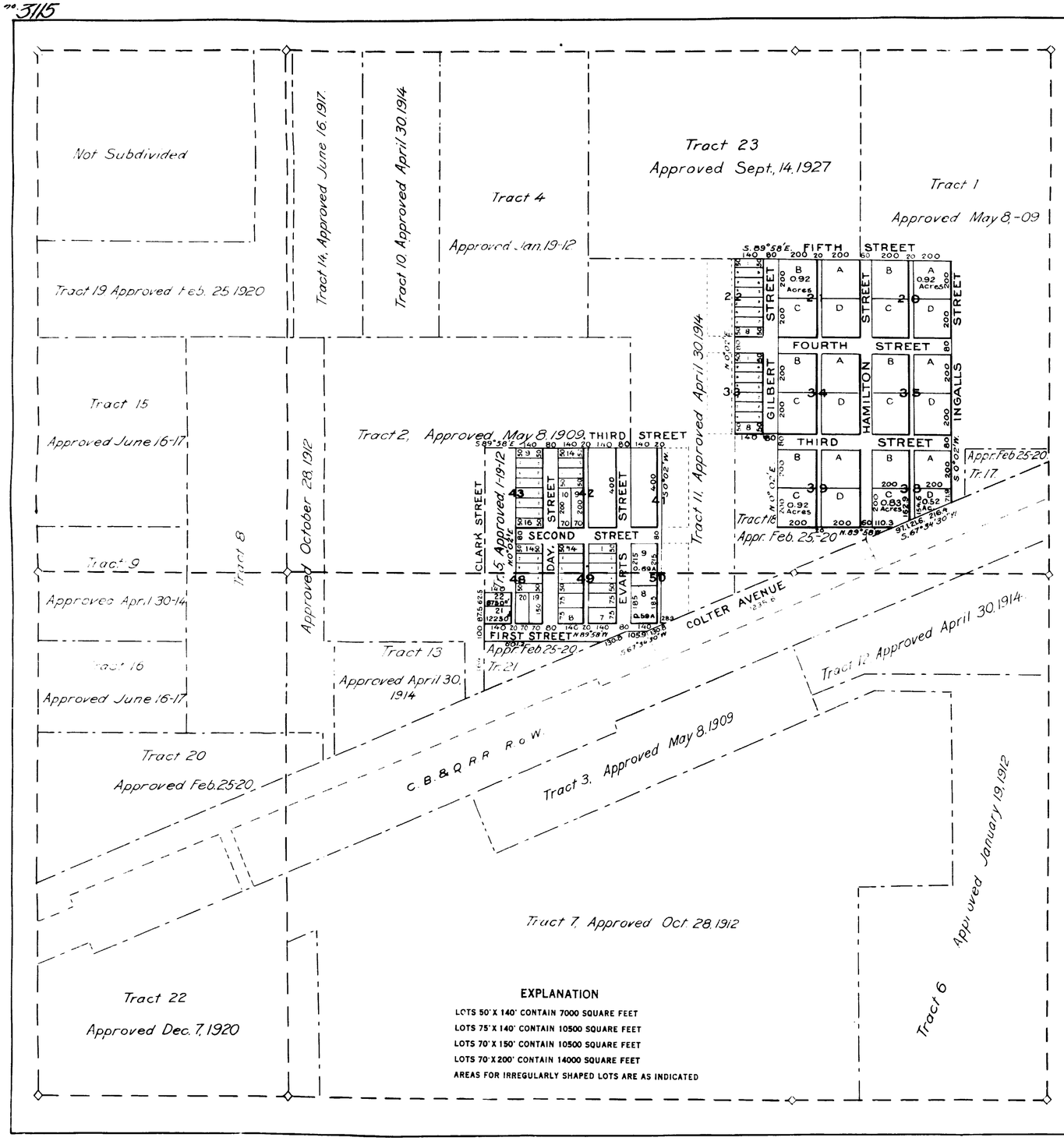

SUPPLEMENTAL PLAT

APPROVED MAY 8 1909

LOTS 62 63 74 AND 75, T. 55 N. R. 99 W. 6 P. M. WYOMING

SHOWING BOUNDARY OF U. S. RESERVE CONTAINING POWELL TOWNSITE

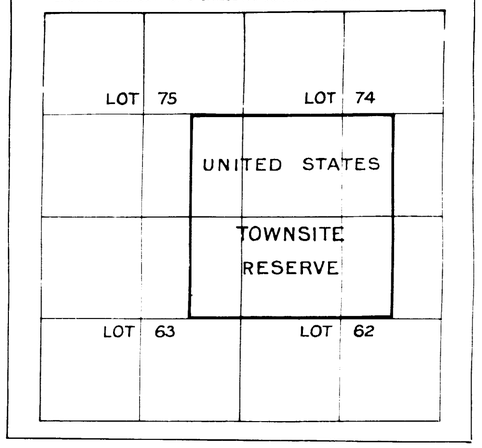

The accompanying plat of the supplemental survey of townsite of Powell, lots 62, 63, 74 & 75, T. 55 N., R. 99 W., 6 P. M. Wyoming, executed under authority of Acts of April 16 and June 27, 1906, (34 Stat. 116 and 519) is correct and according to the field notes on file in this office, which have been examined and approved.

Bureau of Reclamation

Washington, D. C. August 22, 1928

Acting Commissioner

I hereby certify that the accompanying plat of the supplemental survey of townsite of Powell, lots 62, 63, 74 & 75, T. 55 N., R. 99 W., 6 P. M. Wyoming, is conformable to the field notes of the survey thereof which field notes are on file in this office, and which plat is hereby approved.

General Land Office

Washington, D. C. December 12, 1928.

Assistant Commissioner

Approved under provisions of Acts of April 16 and June 27, 1906. (34 Stat. 116 and 519)

Department of the Interior

Washington, D. C. DEC 29 1928

First Assistant Secretary

DEPARTMENT OF THE INTERIOR

BUREAU OF RECLAMATION

SHOSHONE PROJECT WYOMING

SUPPLEMENTAL PLAT OF

POWELL TOWNSITE

SUBDIVISION OF BLOCKS 20, 21, 34, 35, 38, 39, 42, 49 AND FRACTIONAL BLOCKS 22, 33, 41, 43, 48 AND 50.

SCALE OF FEET

500 0 500 1000

1 INCH = 400 FEET

MAP NO. 23415

Transmitted to Cheyenne L. O. Jan 22, 1929.

55 - 99

3117

SUPPLEMENTAL PLAT

POWELL TOWNSITE IN T. 55 N., R. 99 W., SIXTH P. M., WYOMING.

SCALE: 1 INCH = 400 FEET

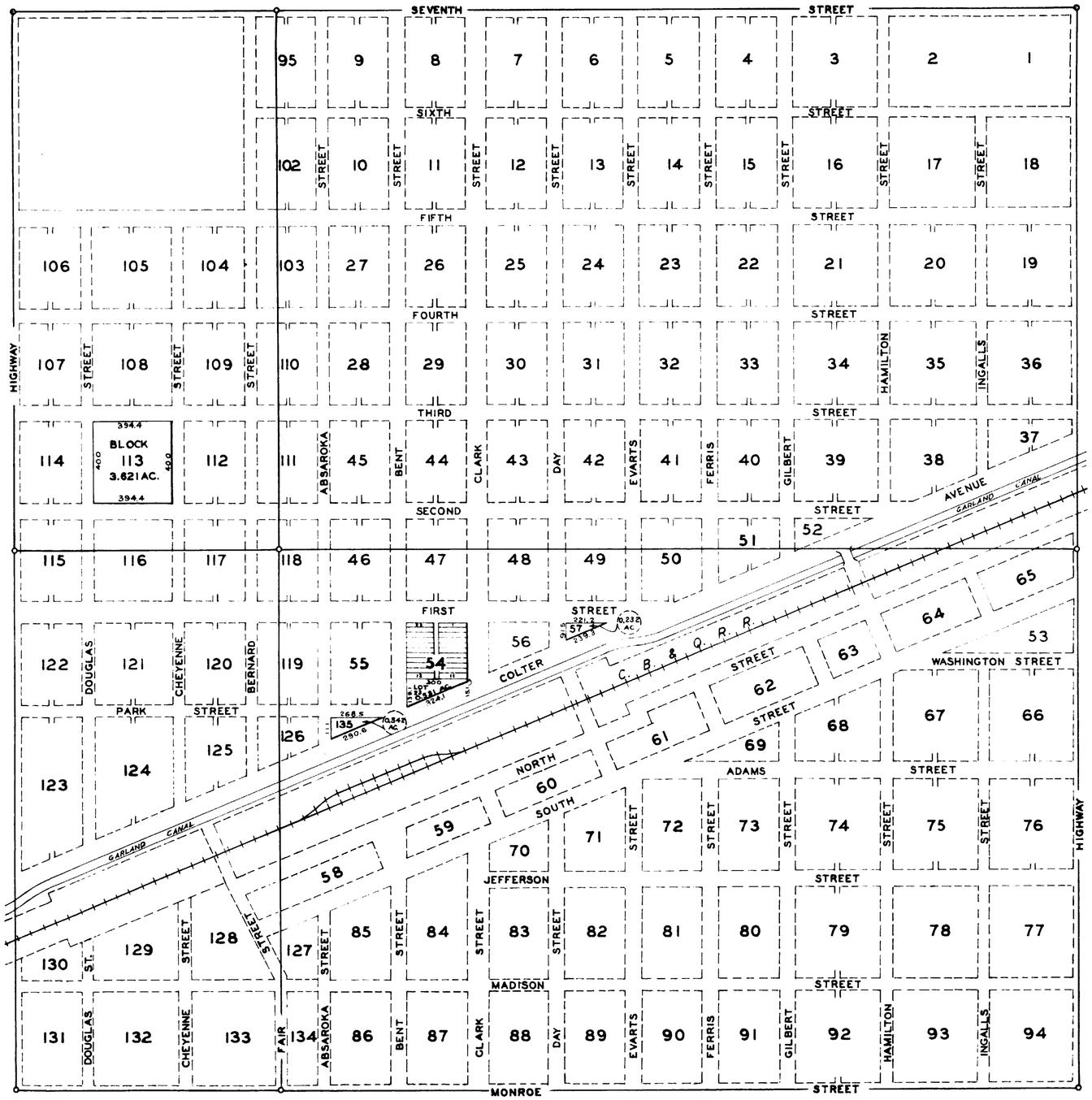

SUPPLEMENTAL PLAT

LOTS 62, 63, 74 AND 75, T. 55 N., R. 99 W., 6TH P. M., WYO.
SHOWING BOUNDARY OF U.S. RESERVE CONTAINING POWELL TOWNSITE
APPROVED MAY 8, 1909.

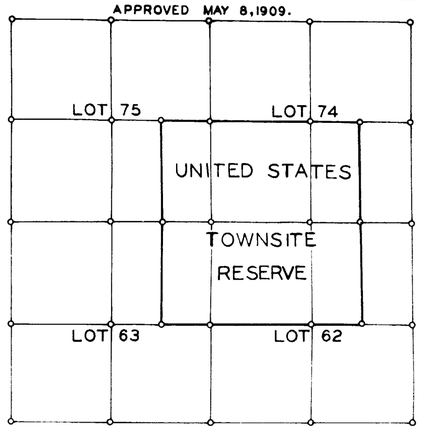

Public Survey Office
Cheyenne, Wyoming, May 21, 1934

This supplemental plat of Powell Townsite in resurveyed Township No. 55 North Range No. 99 West of the Sixth Principal Meridion, Wyoming, based upon plats of said townsite approved by the Commissioner of the General Land Office April 30, 1914 and February 25, 1920 showing designation and areas for Block 135 and Lot 23 Block 54, and area of Block 57 and 113 to accommodate application for patent, Cheyenne 055105, prepared in accordance with instructions contained in the Commissioner's letters "E" dated April 26, 1934 and May 7, 1934 is hereby approved.

Joel Q. Naret
Office Codastral Engineer

DEPARTMENT OF THE INTERIOR
GENERAL LAND OFFICE
Washington, D.C. June 5, 1934

This supplemental plat of Powell Townsite having been correctly made in accordance with the regulations of this office, the plat is hereby accepted.

D. C. Parrott
Acting Assistant Commissioner

R.C.O.

1968-Y

Transmitted to Cheyenne L.O. Aug. 2, 1934.

55 - 99

6330

ORIGINAL

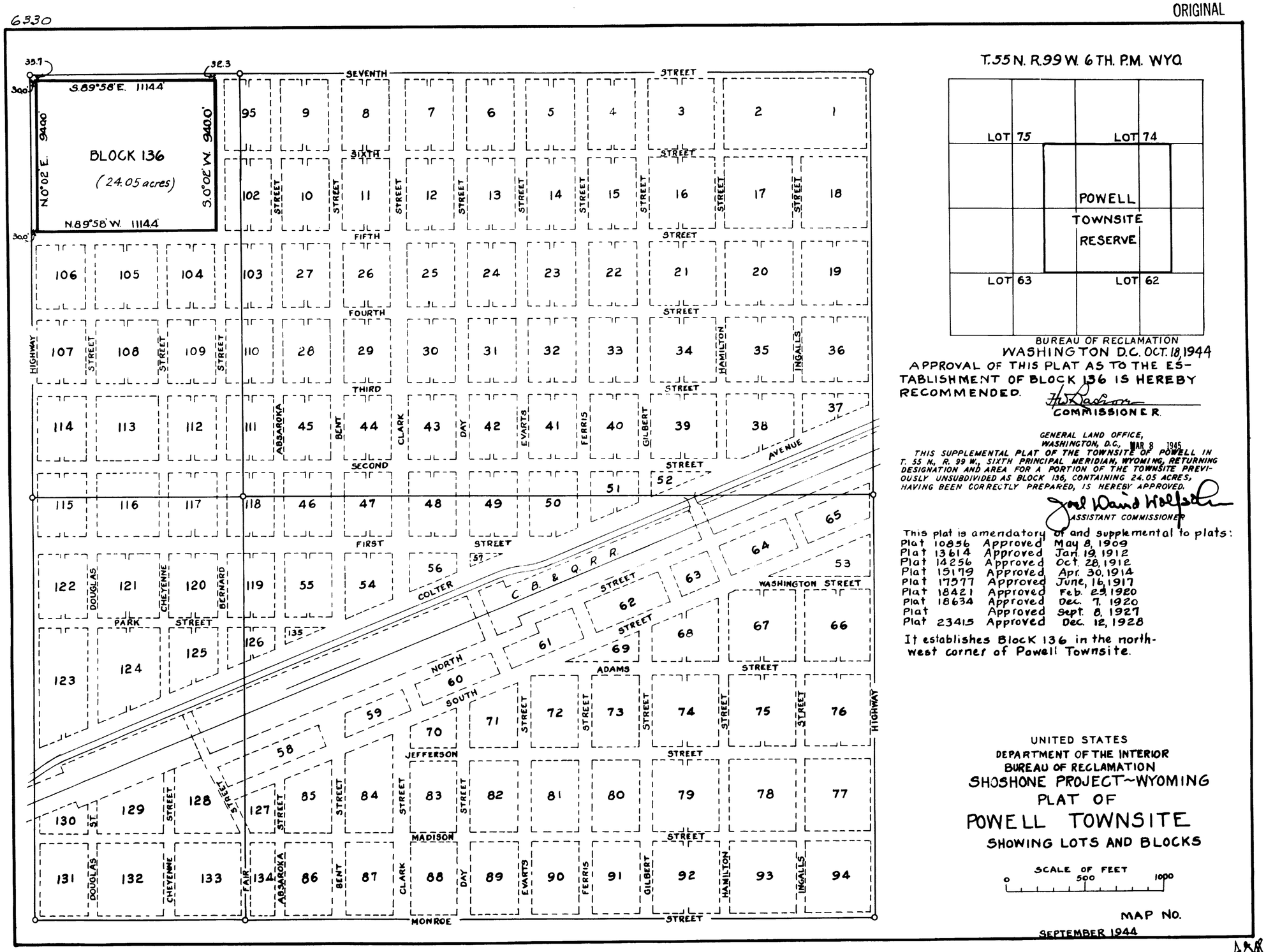

T.55 N. R.99 W. 6 TH. P.M. WYO.

BUREAU OF RECLAMATION
WASHINGTON D.C. OCT. 18, 1944
APPROVAL OF THIS PLAT AS TO THE ESTABLISHMENT OF BLOCK 136 IS HEREBY RECOMMENDED.

H. W. Bashore
COMMISSIONER.

GENERAL LAND OFFICE,
WASHINGTON, D.C., MAR 8 1945
THIS SUPPLEMENTAL PLAT OF THE TOWNSITE OF POWELL IN T. 55 N., R. 99 W., SIXTH PRINCIPAL MERIDIAN, WYOMING, RETURNING DESIGNATION AND AREA FOR A PORTION OF THE TOWNSITE PREVIOUSLY UNSUBDIVIDED AS BLOCK 136, CONTAINING 24.05 ACRES, HAVING BEEN CORRECTLY PREPARED, IS HEREBY APPROVED.

Joel David Wolfsohn
ASSISTANT COMMISSIONER

This plat is amendatory of and supplemental to plats:

Plat 10856	Approved	May 8, 1909
Plat 13614	Approved	Jan. 19, 1912
Plat 14256	Approved	Oct. 28, 1912
Plat 15179	Approved	Apr. 30, 1914
Plat 17577	Approved	June, 16, 1917
Plat 18421	Approved	Feb. 23, 1920
Plat 18634	Approved	Dec. 7, 1920
Plat	Approved	Sept. 8, 1927
Plat 23415	Approved	Dec. 12, 1928

It establishes Block 136 in the northwest corner of Powell Townsite.

UNITED STATES
DEPARTMENT OF THE INTERIOR
BUREAU OF RECLAMATION
SHOSHONE PROJECT~WYOMING
PLAT OF
POWELL TOWNSITE
SHOWING LOTS AND BLOCKS

SCALE OF FEET
0 500 1000

MAP NO.

SEPTEMBER 1944

1968-Z

55-99

Accs. 6508

ORIGINAL

RECEIVED
JUN 7 1951
Bureau of Land Management
Land and Survey Office
Cheyenne, Wyoming

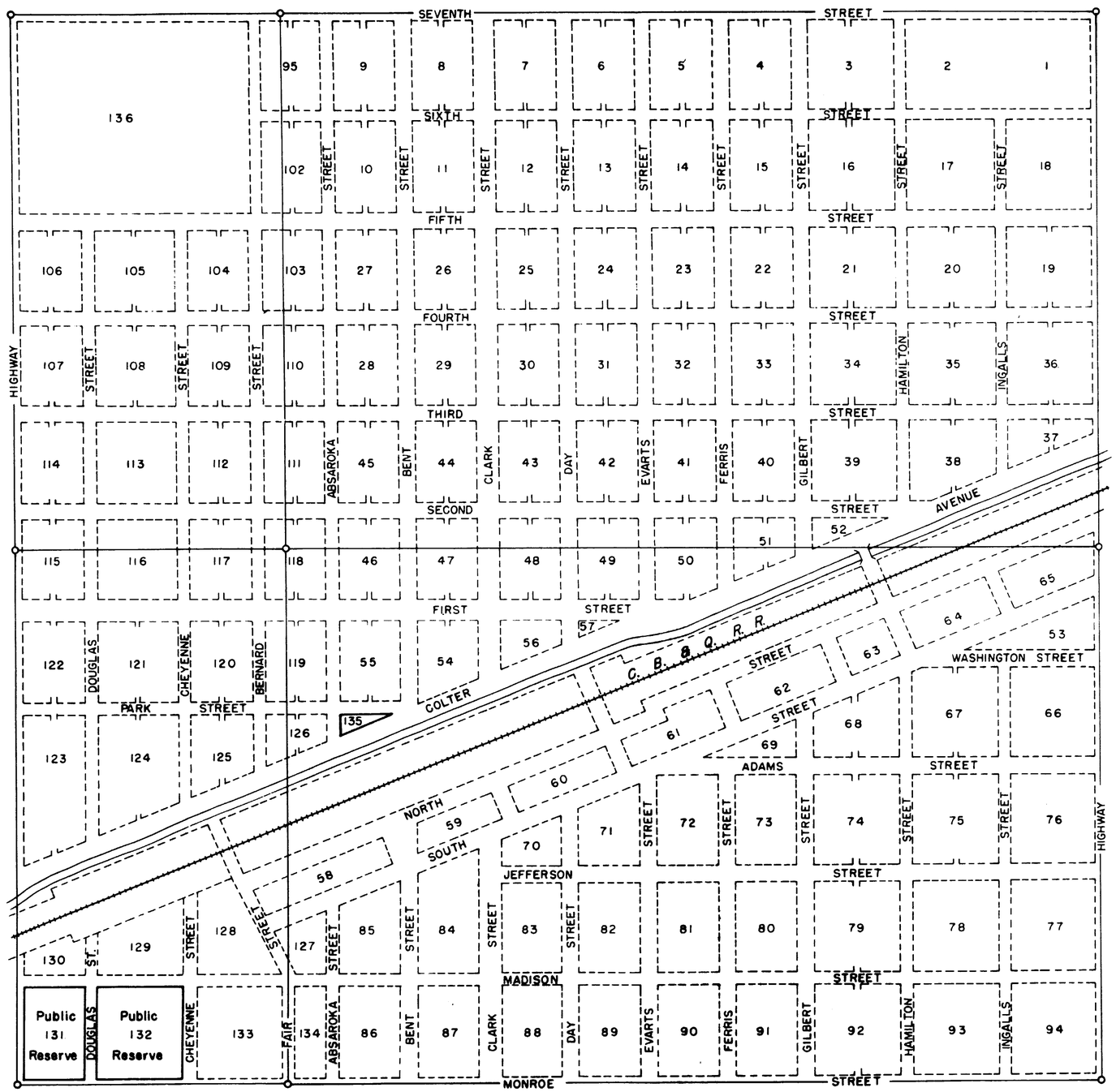

T. 55 N., R. 99 W., 6 TH. P.M. WYO.

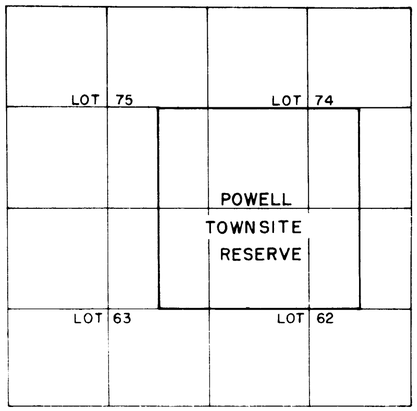

THIS PLAT CANCELS BLOCK 135 AS A PUBLIC RESERVE AND ESTABLISHES BLOCKS 131 AND 132 AS PUBLIC RESERVES.

This plat is amendatory and supplemental to plats,

Plat	10856	Approved	May 8, 1909
Plat	13614	Approved	January 16, 1912
Plat	14256	Approved	October 22, 1912
Plat	15179	Approved	April 30, 1914
Plat	17577	Approved	June 8, 1917
Plat	18421	Approved	February 25, 1920
Plat	18634	Approved	December 7, 1920
Plat	23060	Approved	September 8, 1927
Plat	23415	Approved	December 12, 1928
Plat	45-3	Approved	March 8, 1945

BUREAU OF LAND MANAGEMENT
WASHINGTON, D.C., February 19, 1951

THIS PLAT OF POWELL TOWNSITE HAVING BEEN CORRECTLY MADE IN ACCORDANCE WITH THE REGULATIONS OF THIS BUREAU, IS HEREBY ACCEPTED.

FOR THE DIRECTOR
Chief, Division Cadastral Engineering

UNITED STATES
DEPARTMENT OF THE INTERIOR
BUREAU OF RECLAMATION
SHOSHONE PROJECT — WYOMING
SUPPLEMENTAL PLAT OF

POWELL TOWNSITE

SHOWING LOTS AND BLOCKS

SCALE OF FEET
0 500 1000

MAP NO. 26-601-190

NOVEMBER, 1950

B-4182-0+

1968-A-A

55 - 99

Ac. 6669

ORIGINAL

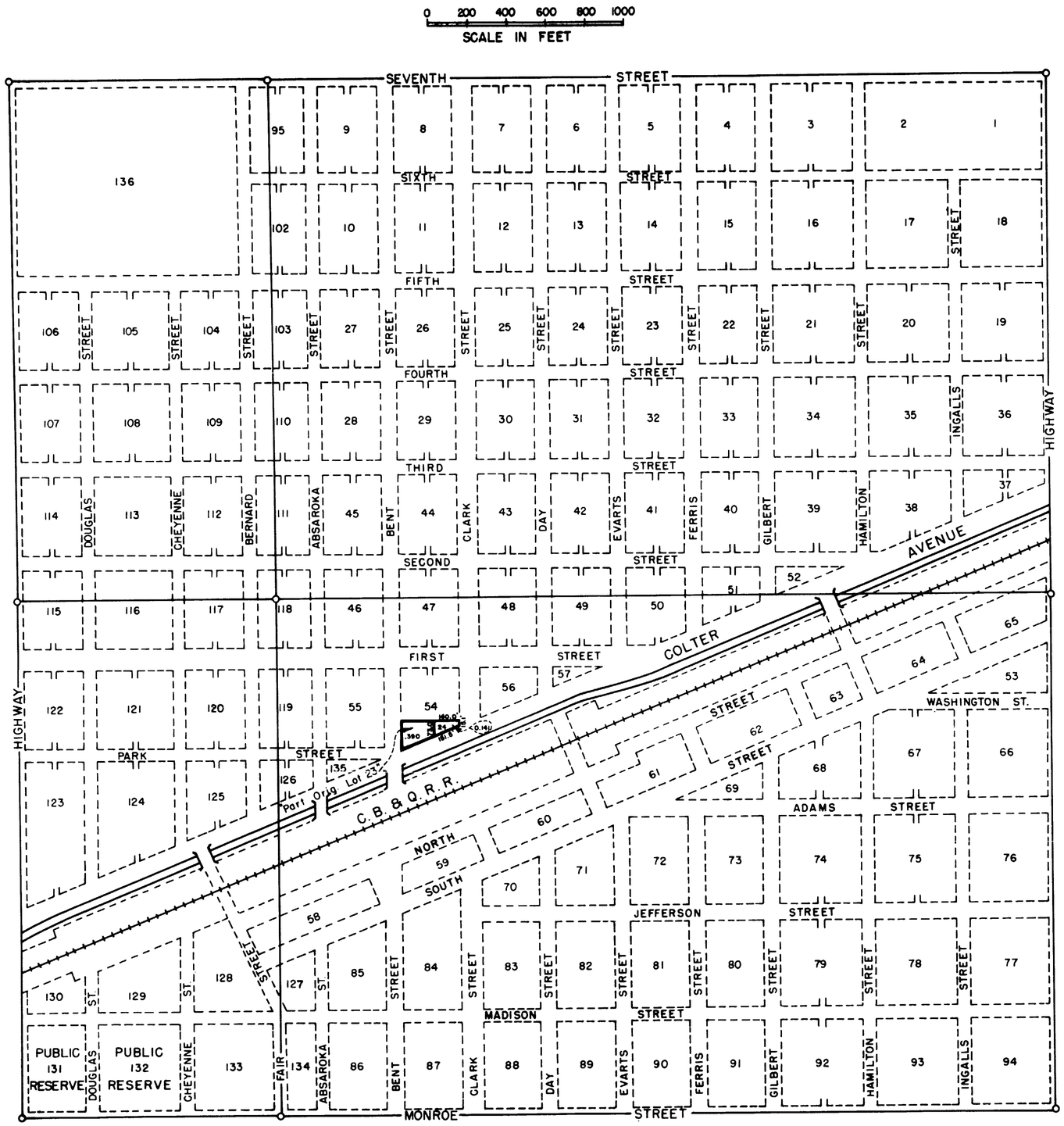

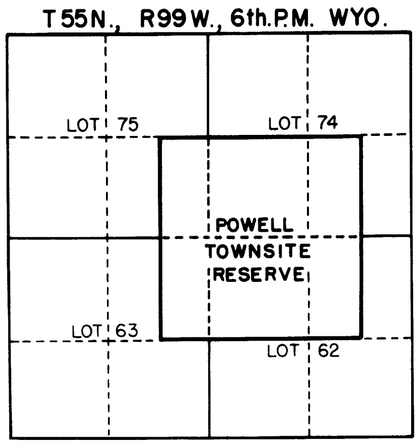

This plat is amendatory and supplemental to plats,

PLAT	10856	APPROVED	MAY 8, 1909
PLAT	13614	APPROVED	JAN. 16, 1912
PLAT	14256	APPROVED	OCT. 22, 1912
PLAT	15179	APPROVED	APR. 30, 1914
PLAT	17577	APPROVED	JUNE 8, 1917
PLAT	18421	APPROVED	FEB. 25, 1920
PLAT	18634	APPROVED	DEC. 7, 1920
PLAT	23060	APPROVED	SEPT. 8, 1927
PLAT	23415	APPROVED	DEC. 12, 1928
PLAT		APPROVED	MAY 21, 1934
PLAT	45-3	APPROVED	MAR. 8, 1945
PLAT	26-601-190	APPROVED	FEB. 19, 1951

United States Department of the Interior
Bureau of Land Management
Washington 25, D.C., May 7, 1956

This plat, showing amended lottings, is based upon the official records and having been correctly prepared in accordance with the regulations, is hereby accepted.

For the Director
Coastal Engineering Staff Officer.

UNITED STATES
DEPARTMENT OF THE INTERIOR
BUREAU OF RECLAMATION – REGION 6

SHOSHONE PROJECT — WYOMING

SUPPLEMENTAL PLAT

POWELL TOWNSITE

FEBRUARY 1956

ACCESSION NO. 26-601-1227

1968-B-B

55-99

3116

Map

Not Subdivided

Tract 19, Approved Feb. 25, 1920

Tract 14, Approved June 16, 1917

Tract 10, Approved April 30, 1914

Tract 4

Approved Jan. 19-12

Tract 1

Approved May 8, -09

Not Subdivided

Tract 15

Approved June 16-17

Tract 8

Approved October 28, 1912

Tract 2, Approved May 8, 1909

Tr. 5 Approved 1-19-12

Not Subdivided

Tract 11, Approved April 30, 1914

Tract 18

Appr. Feb. 25-20

Appr. Feb. 25-20

Tr. 17

Tract 9

Approved April 30-14

Tract 16

Approved June 16-17

Tract 13

Approved April 30, 1914

Appr. Feb. 25-20

Tr. 21

Tract 12, Approved April 30, 1914

Tract 20

Approved Feb. 25-20

C B & Q R.R. R o W

Tract 3, Approved May 8, 1909

Tract 7, Approved Oct. 28, 1912

Tract 6

Approved January 19, 1912

HIGHWAY

NORTH ST.

SOUTH ST.

58

WASHTON ST.

MONROE ST.

DOUGLAS

CHEYENNE

FAIR

ALSAROKA

SUPPLEMENTAL PLAT

LOT 75

UNITED

LOT 63

The accompanying plat of the [illegible] of Powell, in lots [illegible] under authority of Acts of April [illegible] is correct and according to the field notes [illegible] have been examined and approved.

U. S. [illegible]

Washington, [illegible]

I hereby certify that the accompanying [illegible] survey of townsite of Powell, in lots [illegible] Wyoming, is conformable to the field notes of [illegible] field notes are on file in this office, and which [illegible]

Washington, D. C. [illegible]

Approved under provisions of Acts of April [illegible] and [illegible] (34 Stat. 116 and 519)

Washington, D. C. [illegible]

[illegible] UNITED STATES [illegible]

SHOSHONE PROJECT [illegible]

SUPPLEMENTAL PLAT

POWELL TOWNSITE

SUBDIVISION OF BLOCKS 127, 128, 129, 130, 131, [illegible] AND LOTS 11, 12 AND 13 OF BLOCK [illegible]

SCALE OF FEET

500 0 500 1000

1 INCH = 400 FEET

[illegible] - 99

1968-X

Note
This plat [illegible] May 21, 1934

(25) Indexed

3231

EXTERIOR LINES

Scale 3 miles to 1 inch. Magnetic Variation E.

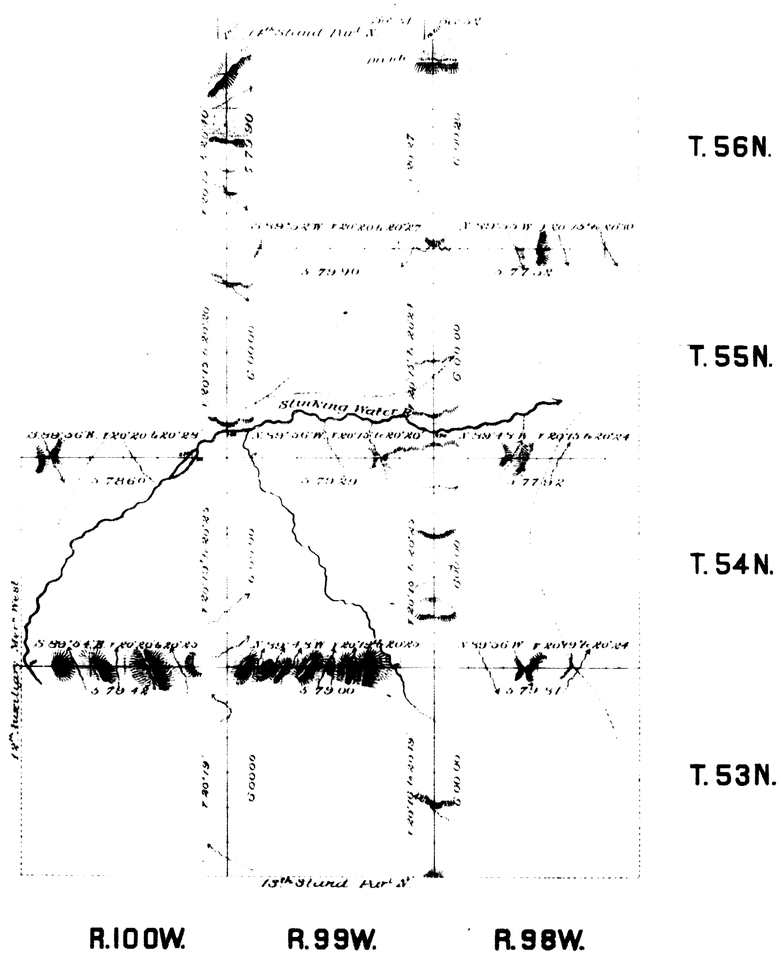

Surveys Designated	By Whom Surveyed	Date of Contract	Amount of Surveys mls	chs	lks	When Surveyed
Exterior lines	Charles Holcomb	July 19th 1888	95	71	56	Sep. 6 15 1883
Connections	" "	" " "		34	60	" " "

I hereby certify that the above diagram of the Exterior lines of Townships 53, 54, 55 & 56 N., Ranges 98 & 99 W., and T'ps. 53 & 54 N., R. 100 W. of the 6th P.M. Wyo. Ter. is strictly conformable to the field notes of the survey thereof on file in this office, which have been examined and approved.

Surveyor General's Office,
Cheyenne, Wyoming. February 16th 1884

Edw. C. David
Surveyor General

2005

36

Indexed

17

4847

RESURVEY
TOWNSHIP EXTERIORS.

Scale: 1 inch to 160 chains.

14TH. STANDARD PARALLEL NORTH

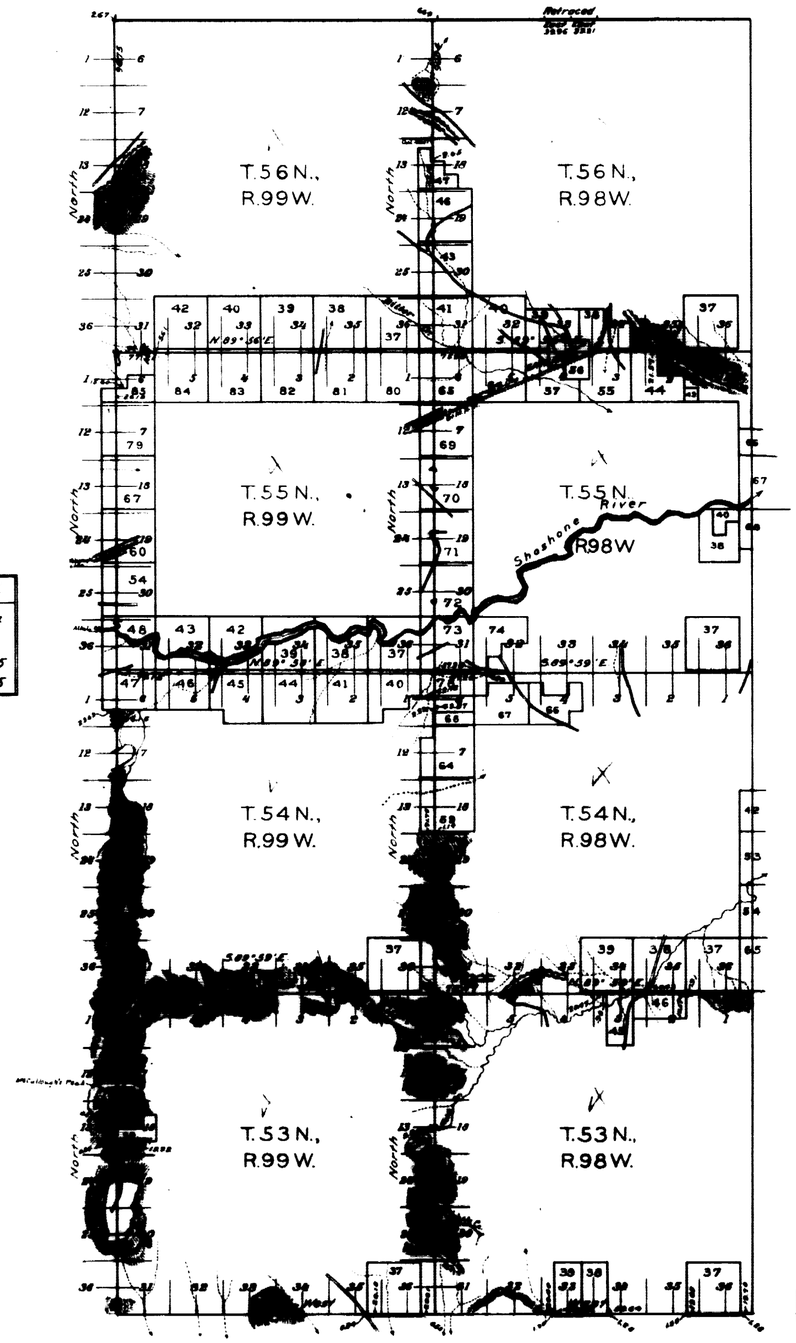

13TH. STANDARD PARALLEL NORTH

Latitude 44°31'N.
Longitude 108°37'W.
Mean Mag. Decl. 18°25'E.

This Plat
of the Resurvey of
the 13th. Standard Parallel North, through Rgs. 98 and 99 W.;
the West and North boundaries of Tps. 53, 54 and 55 N., R. 98 W.,
" " " " " " " 53, 54 and 55 N., R. 99 W.,
and the West boundary of Tps. 56 N. Rgs. 98 and 99 W., and
of the Retracement of
the 14th. Standard Parallel North, through part of R. 98 W. of
the 6th. Principal Meridian,
Wyoming,
is strictly conformable to the field notes of the re-
survey thereof by
Arthur H. Brunt, U.S.D.S.,
under his
Contract No. 296, dated Feb. 17, 1904,
which have been examined, approved and filed in
this office.
U.S. Surv. Gen'ls. Office,
Cheyenne, Wyoming,
December 13 1905

Alphen P. Hanman
U.S. Surv Gen'l.

Table of Mileage.

Surveys Designated	Amount Mls.	Chs.	Lks.	When Surveyed.
Standard lines resur.	12	00	00	Sept. 22-24, 1904
" " retrac'd		79	17	May 29, 1905
Township " resur.	84	19	37	Sept. 25, '04 - Apr. 11, '05
Connections	1	43	20	" 22, '04 - " 11, '05

J.C.H.

2899

Survey accepted by the Hon. Commissioner in his letter "E", March 10, 1906.