Rc. 6683

ORIGINAL

TOWNSHIP 56 NORTH, RANGE 100 WEST OF THE SIXTH PRINCIPAL MERIDIAN, WYOMING.

DEPENDENT RESURVEY

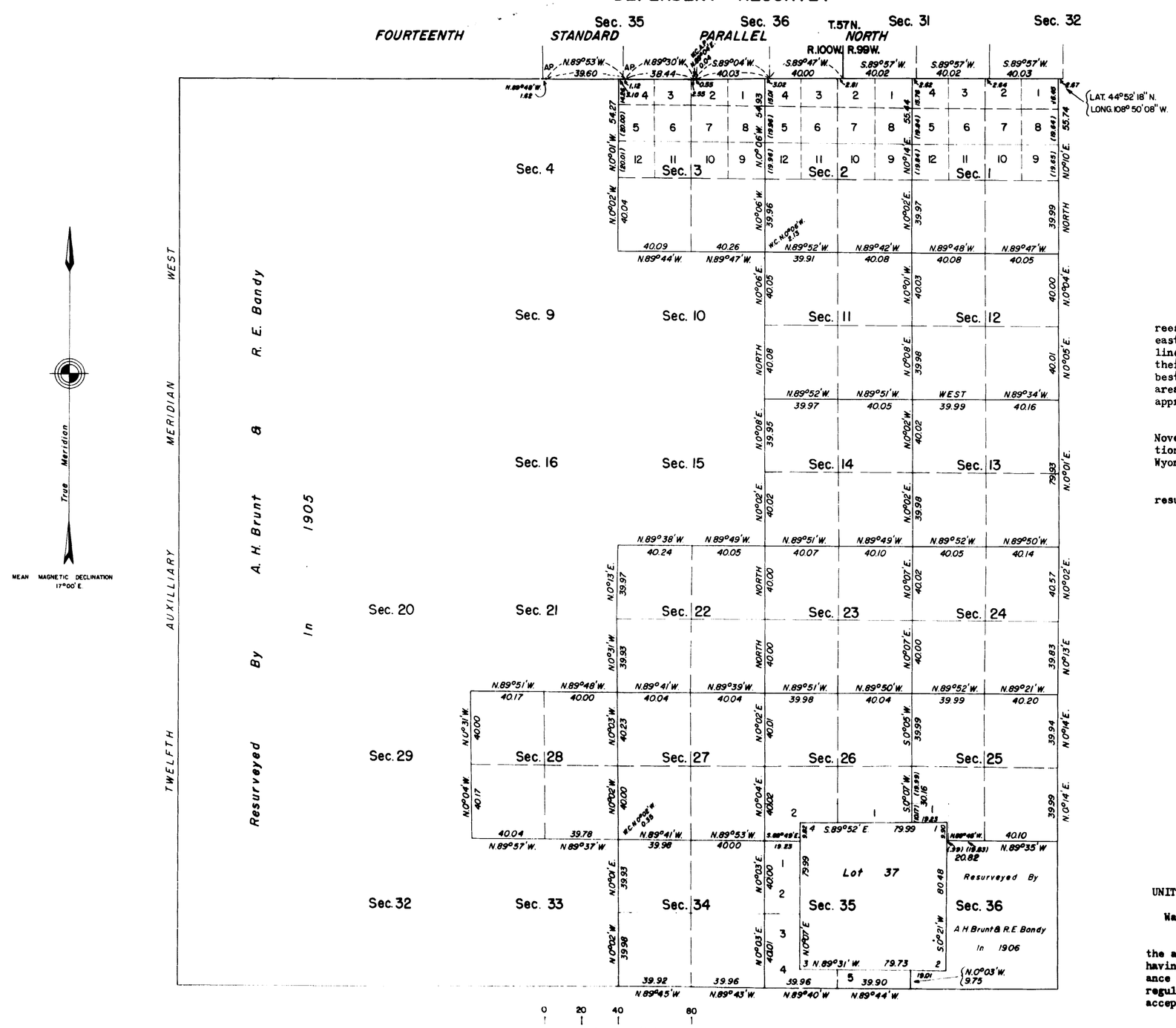

Area resurveyed: 10,106.75 acres

This plat represents a retracement and reestablishment of portions of the north, east, and south boundaries and subdivisional lines designed to restore the corners in their original locations according to the best available evidence. The lottings and areas are as shown upon the resurvey plat approved October 4, 1906.

Resurvey executed by Joseph V. Beck, November 7 to 21, 1952 under special instructions dated August 28, 1952 for Group 236, Wyoming.

A portion of the north boundary was resurveyed by Joseph V. Beck in 1952.

UNITED STATES DEPARTMENT OF THE INTERIOR
BUREAU OF LAND MANAGEMENT
Washington, D. C. May 2, 1956

This plat is strictly conformable to the approved field notes, and the survey, having been correctly executed in accordance with the requirements of law and the regulations of this Bureau, is hereby accepted.

For the Director

Earl G. Harrington

Cadastral Engineering Staff Officer

O.E.M.

2090-C

56-100

(4-675a.)

3433

Resurvey Township No. 56 North Range No. 100 West of the 6th Principal Meridian Wyoming

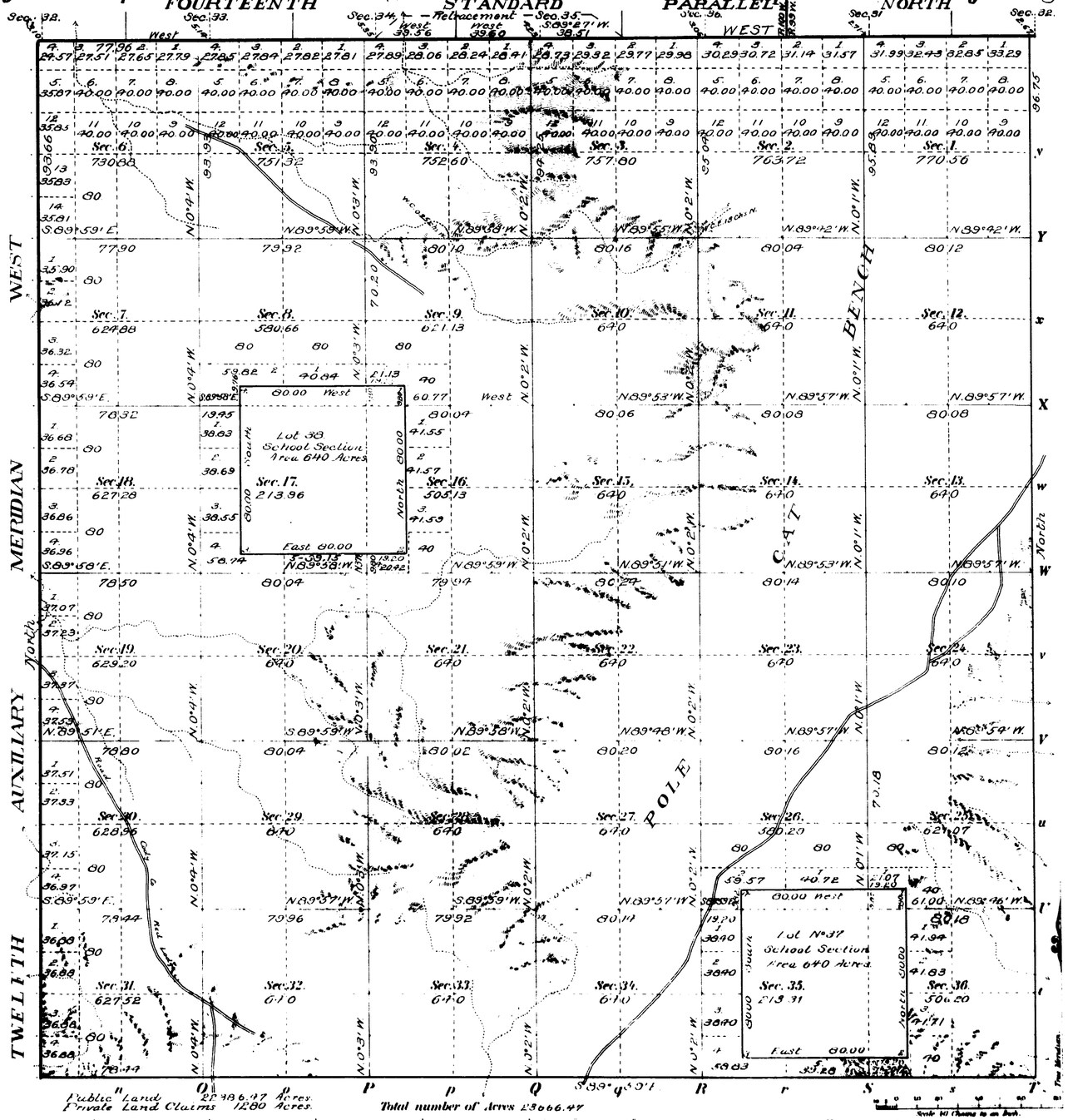

Meanders of

Posts	Courses	Ch's Lk's	Posts	Courses	Ch's Lk's	Posts	Courses	Ch's Lk's

Private Land Claims		
No.	Area Total	Area In Township
37	640.00 Acres	640.00 Acres
38	640.00 "	640.00 "
	Total	1280.00 "

Surveys Designated	By Whom Surveyed	Date of Contract No.	Amount of Surveys M	Ch's	Lk's	When Surveyed
Resurvey						
West and South Township lines	Drunt and Bundy	303, May 27, 1905	12	12	10	July 22-Sept 15, 1905
Resurvey Subdivisions	" "	" "	59	25	42	Sept 18 Oct 10, 1905
Corrections	" "	" "	1	56	64	" "
Private Land Claims	" "	" "	13	40	00	" "
Meandered & Bdry			1	37	67	Sept 30 Oct 4, 1905
North Boundary	C. A. Hones	209, July 19, 1904	6	00	00	Sept 6 1905
East Boundary	Arthur H. Brunt	296, Feb 17, 1904	6	16	75	April 11 1905

Resurvey of

The above Map of Township No. 56 North of Range No. 100 West of the 6th Principal Meridian Wyoming is strictly conformable to the field notes of the survey thereof on file in this Office, which have been examined and approved.

Surveyor General's Office, Cheyenne Wyoming October 4, 1906

Chief Clerk

2030 4

56-100

3434

(4-675a)

Supplemental Plat

Resurvey Township Nº56 North, Range Nº100 West of the Sixth Principal Meridian, Wyoming



INDEX TO SEGREGATED TRACTS								
Resurvey	Original Survey							
Nº	T.	R.	Sec	Subdivisions	Entry Kind	Entry Nº	Stat. L.O.	Entryman
67	56	100	19	Lots 1, 2, 3 & 4 E½W½ NW¼NE¼	SL	List 39	Valid	Wyoming
68	56	100	18	Lots 1, 2, 3 & 4 E½W½ W½E½ NE¼NE¼	SL	List 39	Valid	Wyoming
69	56	100	7	Lots 1, 2, 3 & 4 E½W½ W½E½ SE¼SE¼	SL	List 39	Valid	Wyoming
70	56	100	6	All	SL	List 39	Valid	Wyoming

Areas in Acres

Public Land
Indian Reservation
Indian Allotments
Mineral Claims
Water Surface

Total Area

0 10 20 40 80

Scale 40 Chains to an inch

Mean Magnetic Declination

Surveys Designated	By Whom Surveyed	Contract No.	Contract Date	Amount of Surveys Mls.	chs.	lks.	When Surveyed Begun	Completed

The above supplemental resurvey map of Township No. 56 North Range No. 100 West of the Sixth Principal Meridian Wyoming is strictly conformable to the field notes of the resurvey thereof on file in this office, which have been examined and approved.

U. S. Surveyor General's Office
Cheyenne, Wyoming February 17, 1914

Charles L. Deeker
Surveyor General

2090 1-

56-100

3432

TOWNSHIP No. 56 NORTH. RANGE No. 100 WEST of the 6th Principal MERIDIAN.

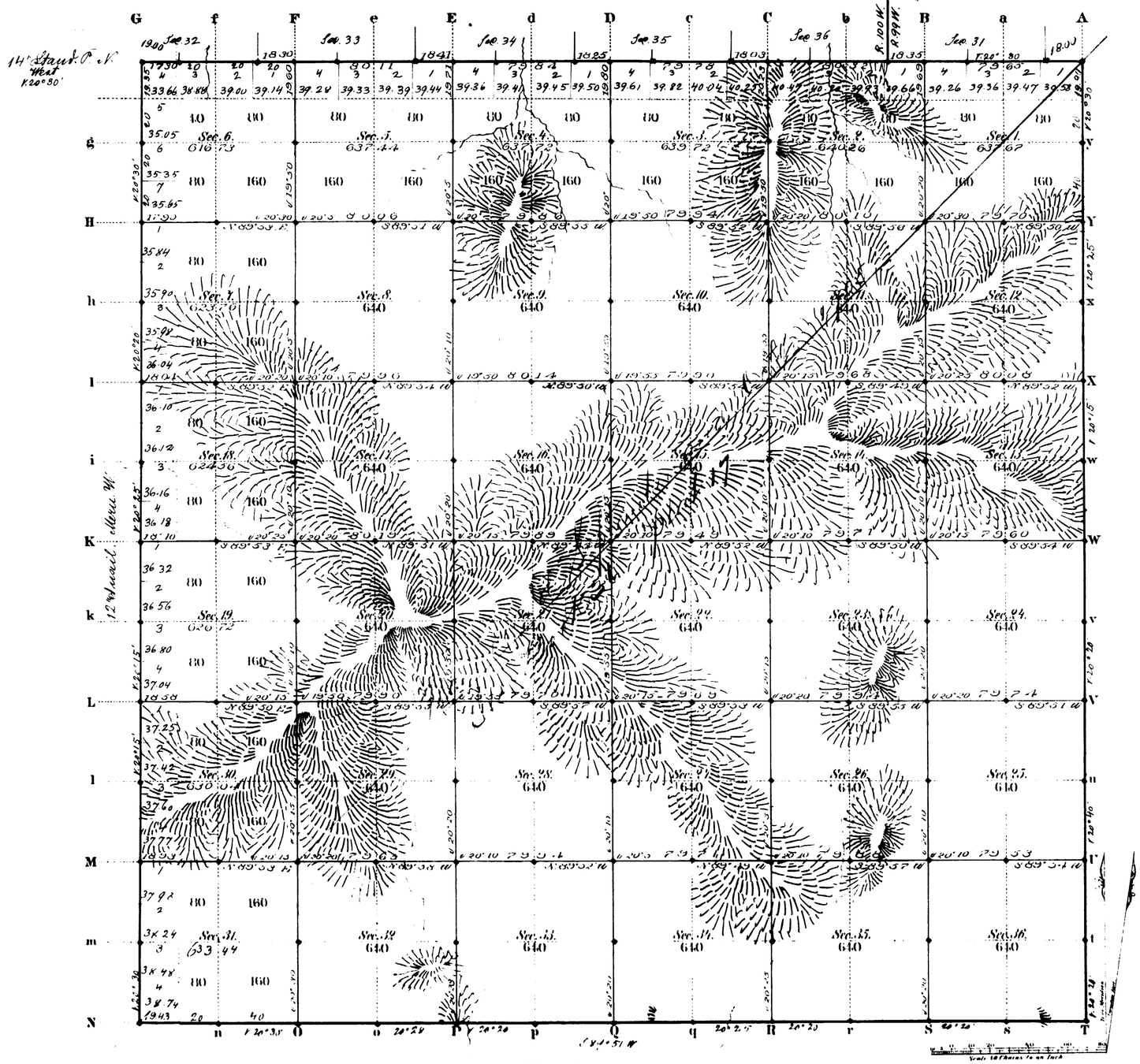

Total number of Acres 22948.30

Surveys Designated	By Whom Surveyed	Date of Contract	Amount of Surveys Mls.	Chs.	Lks.	When Surveyed	Magnetic Declination
Township line	[illegible]	July 19, 1882	5	79	43	Sept 6 9, 1883	20° 22' East
Subdivisions	" "	" "	[illegible]	60	[illegible]	[illegible]	20° 10' "
Connections	" "	" "	1	11	34	" "	
12th Mer. W.	"	" "	5	79	35	Sept 6 9, 1883	
14th Stand. P. N.	" "	" "	5	77	00	Sept 6 9, 1883	
N. Township line	[illegible]	" "	5	79	30	Sept 6 10, 1883	

The above Map of Township No. 56 North Range No. 100 West of the Sixth Principal Meridian Wyoming Territory is strictly conformable to the field notes of the survey thereof on file in this Office, which have been examined and approved.

Surveyor General's Office.
Cheyenne Wyoming
[illegible] 1884

Edw. C. Davis
Sur. Genl.

A. Gast & Co. St. Louis Mo.

2090

36

Indexed

52

4851

RESURVEY
TOWNSHIP EXTERIORS

Scale: 1 inch = 160 chains.

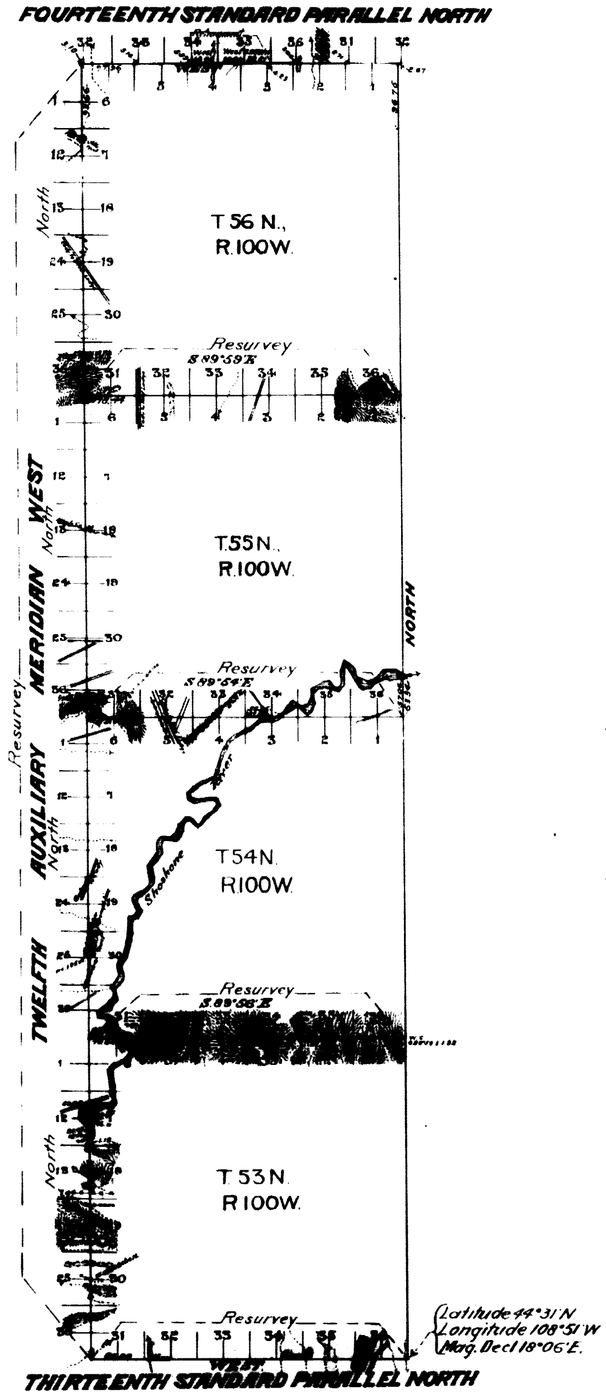

Table of Mileage.

Surveys Designated	Amount Mls.	Chs.	Lks	When Surveyed
Standard lines, resurveyed.	30	13	66	July 12, 14, 16, 22, 1905
" " retraced	1	37	67	Sept 30, Oct 4, 1905
Township " resurveyed	17	76	79	July 24, Aug 8, Sept 12-15, 1905
Connections		3	10	

This Plat
of the Resurvey of
the Thirteenth Standard Parallel North through Range 100 West; the Twelfth Auxiliary Meridian West through Tps. 53, 54, 55 and 56 North, the North boundaries of Tps. 53, 54 and 55 North Range 100 West and of the Retracement of the Fourteenth Standard Parallel North through part of Range 100 West of the Sixth Principal Meridian, Wyoming, is strictly conformable to the field notes of the resurvey thereof by
Arthur H. Brunt and Richard E. Bandy, U.S.D.S.,
under their Contract No. 303, dated May 27, 1905,
which have been examined, approved and filed in this office.

U.S. Surv. Gen'ls. Office
Cheyenne, Wyoming.
October 4, 1906

Alpheus P. Hanson
U.S. Surv. Gen'l.

2903

Survey accepted by the Assistant Commissioner in Instalment
E. Mch 18, 1907

3564

12TH AUXILIARY MERIDIAN WEST.

In Tps. 55 & 56 N. between Ranges 100 & 101 W. of 6th P.M., W.T.

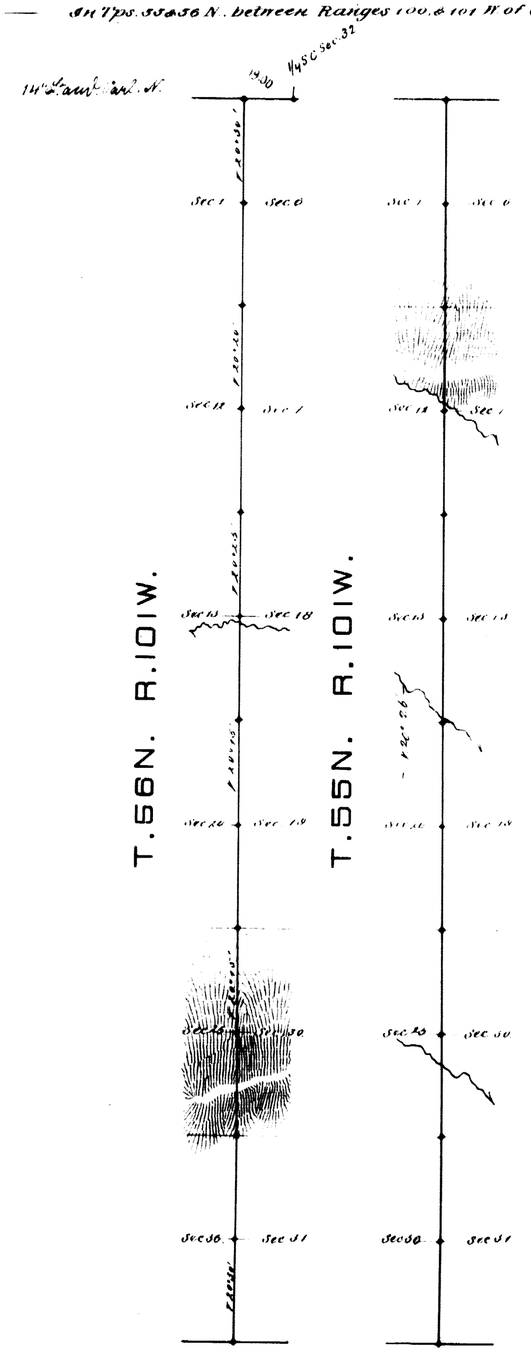

Mag Var E.

Scale 40 chains to 1 inch

Survey Designated	By Whom Surveyed	Date of Contract	Amount of Surveys			When Surveyed
12th Aux. U.M.W.	C. A. Honey	July 19th, '82.	11	79	35	Sept. 8, 9, [illegible]
Connections	" " "	" " "	00	19	00	" " "

I hereby certify that the above diagram of the 12th Auxiliary Meridian West, in Tps. 55 & 56 N., between Ranges 100 & 101, West of the 6th P.M., Wyo Ter., is strictly conformable to the field notes of the survey thereof on file in this Office, which have been examined and approved

Surveyor Generals Office
Cheyenne Wyoming March 17th 1884

Edw. C. David
Surr. Genl.

2114

(26) Indexes accession no 3565

EXTERIOR LINES.

Magnetic Variation East. Scale 3 miles to 1 inch

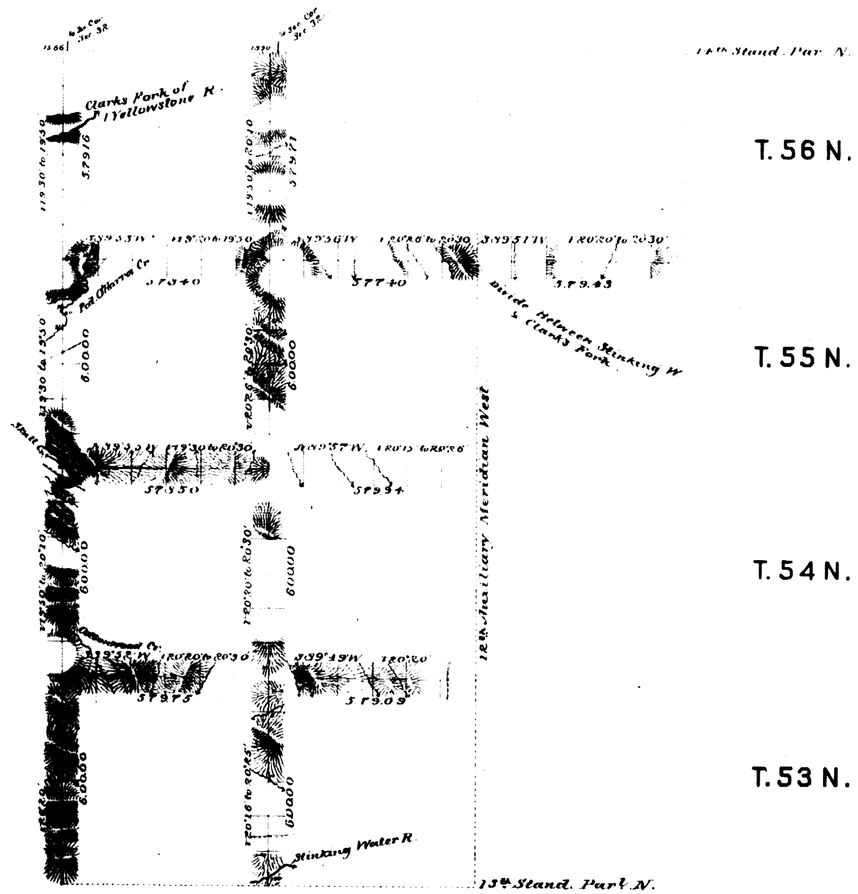

Surveys Designated	By Whom Surveyed	Date of Contract	Amount of Surveys Miles	Chains	Links	When Surveyed
Exterior lines	C A Honey	July 19th 1882	39	71	39	Sept. 9-13th 1883
Connections	" "	" " "		34	16	" " "

I hereby certify that the above diagram of the Exterior lines of T. 56 N. R. 100 W. and Tps 53, 54, 55 & 56 N. Ranges 101 & 102 West. of the 6th Principal Meridian Wyoming Territory is strictly conformable to the Field notes of the survey thereof on file in this Office which have been examined and approved.

Surveyor Generals Office
Cheyenne Wyoming
March 17th 1884

Edw. C. Lewis Sur. Gen.

2115