3391

(4-675a)

Resurvey Township Nº 56 North, Range Nº 101 West of the Sixth Principal Meridian, Wyoming

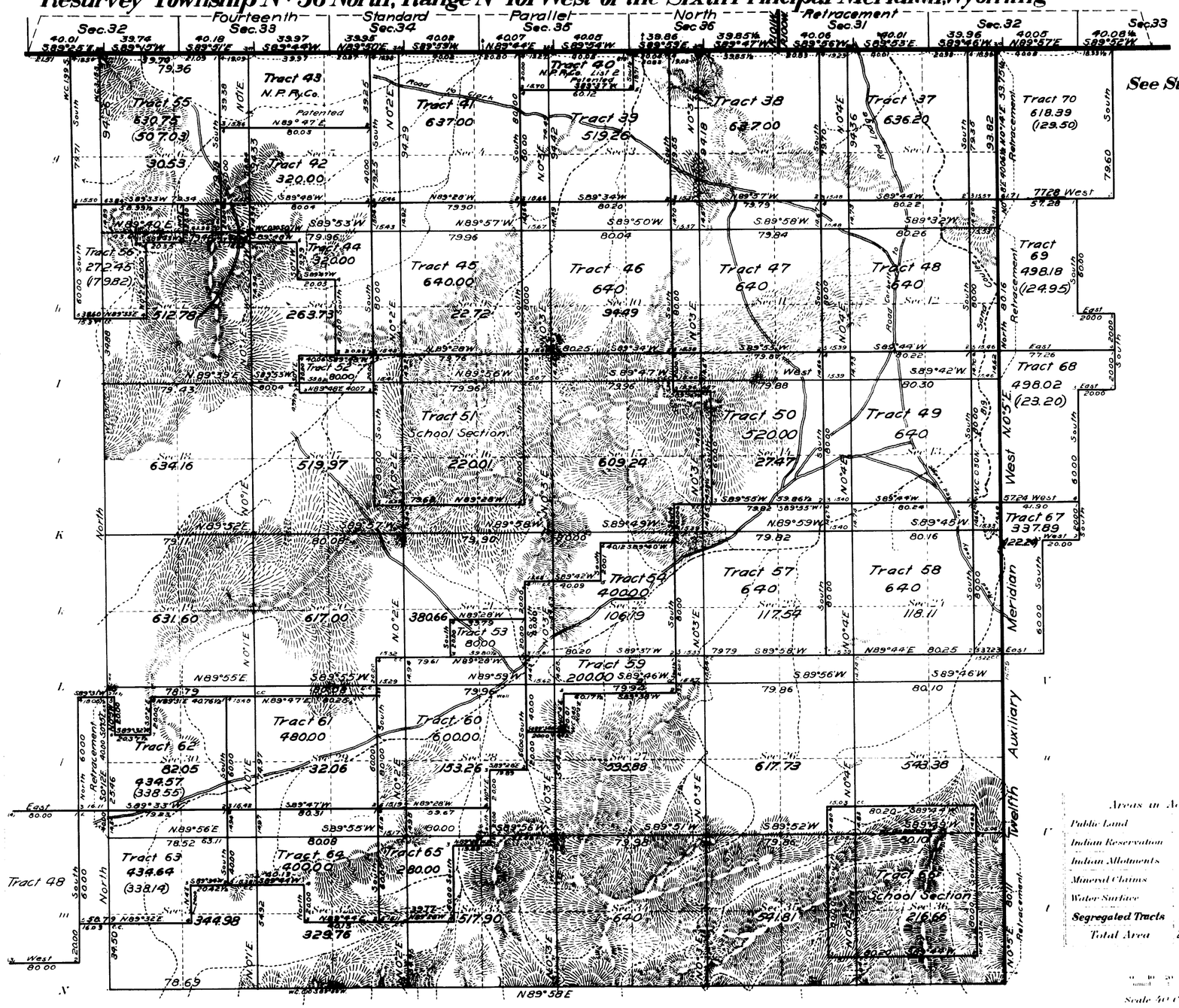

Surveys Designated	By Whom Surveyed	Group No.	Group Date	Amount of Surveys Mls.	chs.	lks	When Surveyed Begun	Completed
Resurvey Subdivisions	William R Bandy	8	April 9, 1912	60	67	03	July 14, 1912	August 14, 1912
Connections	" "	"	" "	11	21	88½	July 15, 1912	August 14, 1912
Segregated Tract Lines	" "	"	" "	136	09	26½	July 19, 1912	August 12, 1912
Retracement Fourteenth Standard Parallel	" "	"	" "	7	39	87	July 18, 1912	July 24, 1912
Retracement E.& W. Boundaries	" "	"	" "	4	14	09	July 15, 1912	August 10, 1912
Resurvey South Boundary	" "	"	" "	5	78	69	June 10, 1912	June 17, 1912
Resurvey East Boundary	Brunt & Bandy	303	May 27, 1905	6	13	66	July 21, 1905	July 22, 1905
Resurvey West Boundary	Albert H Bartlett	391	August 16, 1909	6	14	26	November 25, 1910	November 25, 1910
Resurvey Fourteenth Standard Parallel	Al Coleman	247	March 8, 1892	5	79	81	May 26, 1892	May 27, 1892

Resurvey

The above map of Township No 56 North, Range No 101 West of the Sixth Principal Meridian Wyoming is strictly conformable to the field notes of the Resurvey thereof on file in this office, which have been examined and approved

U.S. Surveyor General's Office,
Cheyenne, Wyoming February 17, 1914

Charles L. Deakes
Surveyor General

2384 A

56-101

44

65

3392

Supplemental Plat Nº1

Resurvey NE¼ Township Nº56 North, Range Nº101 West of the Sixth Principal Meridian, Wyoming

Scale: 20 Chains to 1 Inch

Sec's. 1, 2, 3, 10, 11, 12, 13, 14, 15

This Supplemental Plat of the Resurvey of the NE¼ Township Nº 56 North, Range Nº 101 West of the Sixth Principal Meridian, Wyoming is strictly conformable to the field notes of the resurvey thereof on file in this office, which have been examined and approved.

Surveyor General's Office
Cheyenne Wyoming
February 17, 1914

Charles L. Decker
Surveyor General

2084 B

56-101

3393

Supplemental Plat Nº2

Resurvey NW¼ Township Nº56 North, Range Nº101 West of the Sixth Principal Meridian, Wyoming

Scale 20 Chains to 1 Inch

Secs. 4,5,6,7,8,9,16,17,18

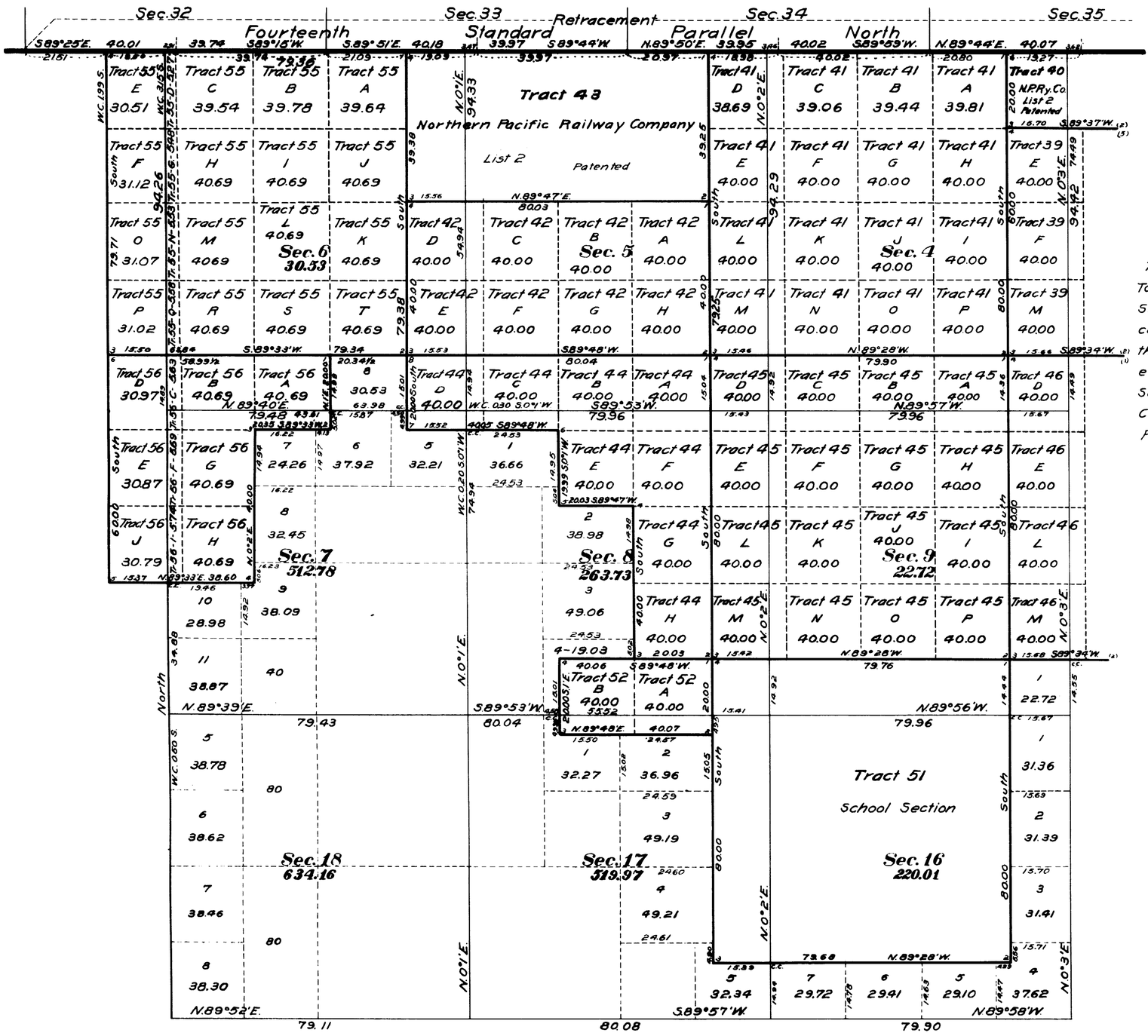

This Supplemental Plat of the Resurvey of the NW¼ Township Nº56 North, Range Nº101 West of the Sixth Principal Meridian, Wyoming, is strictly conformable to the field notes the resurvey thereof on file in this office, which have been examined and approved.

Surveyor General's Office.

Cheyenne, Wyoming.

February 17, 1914

Charles L. Decker

Surveyor General.

2094 C

56-101

3394

Supplemental Plat Nº3

Resurvey SW¼ Township Nº56 North, Range Nº101 West of the Sixth Principal Meridian, Wyoming

Scale: 20 Chains to 1 Inch

Sec's. 19,20,21,28,29,30,31,32,33

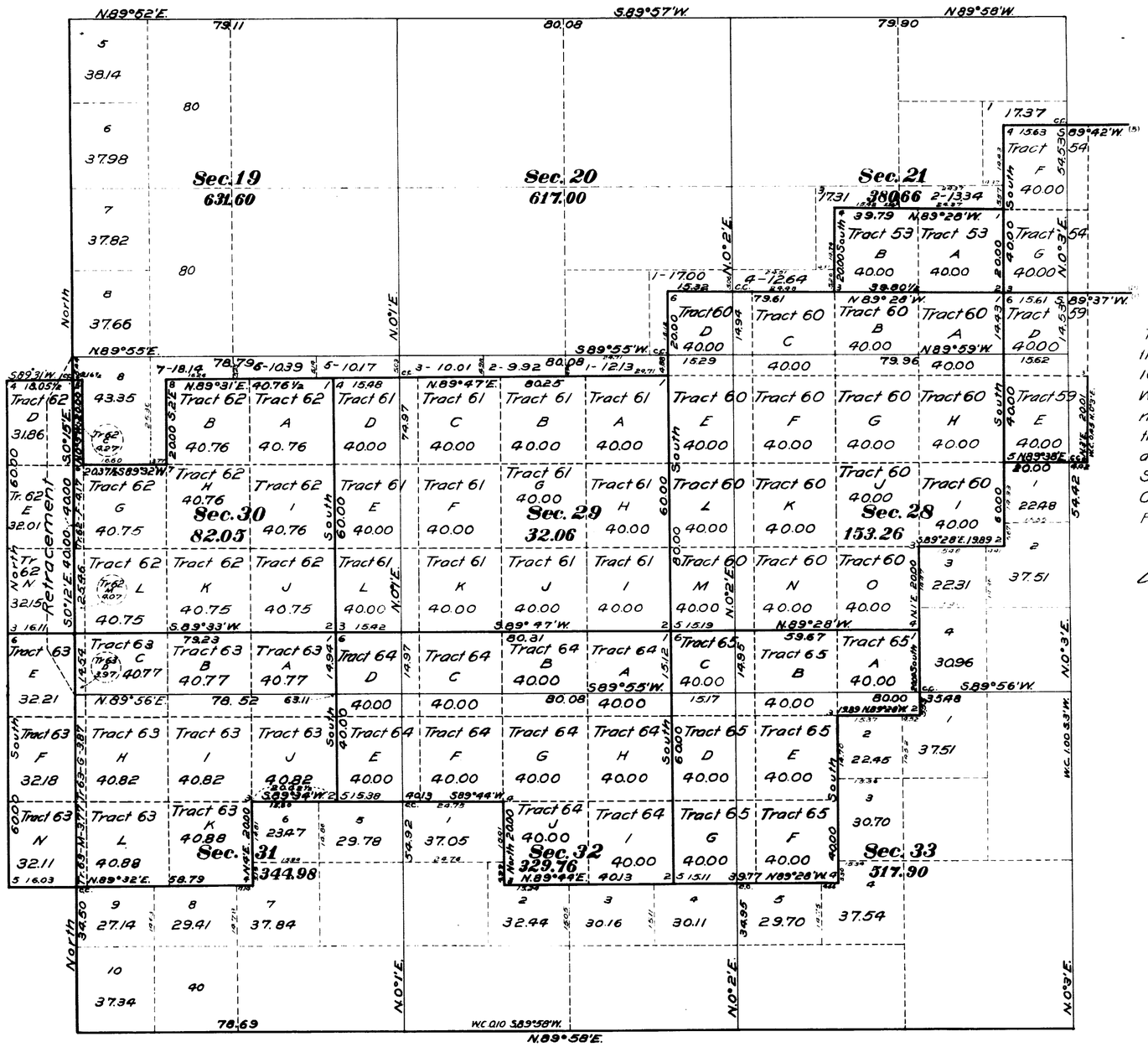

This Supplemental Plat of the Resurvey of the SW¼ Township Nº56 North, Range Nº 101 West of the Sixth Principal Meridian, Wyoming, is strictly conformable to the field notes of the resurvey thereof on file in this office, which have been examined and approved.
Surveyor General's Office.
Cheyenne, Wyoming.
February 17, 1914

Charles L. Deckes
Surveyor General.

2084 C

56-101

Accession No. 3395

Supplemental Plat No 4

Resurvey SE¼ Township No 56 North, Range No 101 West of the Sixth Principal Meridian, Wyoming

Scale: 20 Chains to 1 Inch

Sec's 22, 23, 24, 25, 26, 27, 34, 35, 36

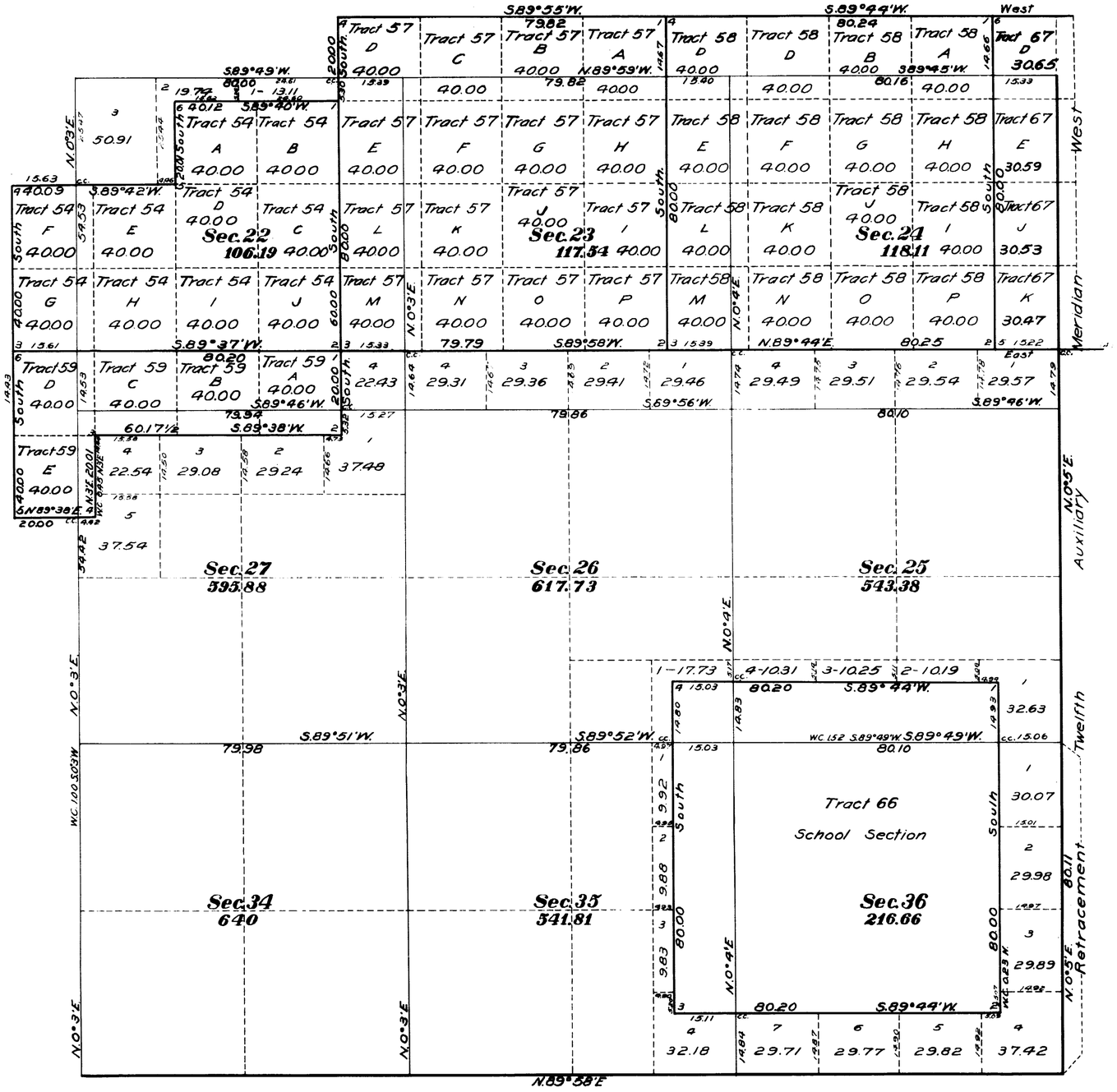

This Supplemental Plat of the Resurvey of the S.E.¼ Township No 56 North, Range No 101 West of the Sixth Principal Meridian, Wyoming is strictly conformable to the field notes of the resurvey thereof on file in this office, which have been examined and approved.

Surveyor General's Office.
Cheyenne, Wyoming.
February 17, 1914

Charles L. Decker
Surveyor General.

2084 E

56-101

3396

Index to Segregated Tracts

Resurvey Township N°56 North, Range N°101 West of the Sixth Principal Meridian, Wyoming

Group N°8 William R. Bandy April 4, 1911

Resurvey	Original Survey							
Tract N°	T	R.	Sec.	Subdivision	Entry Kind	Entry N°	Status in Land Office	Entryman
37	56	101	1	All	SL	List 39	Valid	Wyoming
38	"	"	2	All	SL	" "	Valid	Wyoming
39	"	"	3	Lot 1, S½ S½N½	SL	" "	Valid	Wyoming
40	"	"	3	Lots 2, 3 & 4	LG	List 2	Patented	Northern Pacific Railway Co
41	"	"	4	All	SL	List 39	Valid	Wyoming
42	"	"	5	S½	SL	" "	Valid	Wyoming
43	"	"	5	Lots 1, 2, 3 & 4, S½N½	LG	List 2	Patented	Northern Pacific Railway Co
44	"	"	8	N½NW¼, E½E½, W½NE¼	SL	List 39	Valid	Wyoming
45	"	"	9	All	SL	" "	Valid	Wyoming
46	"	"	10	All	SL	" "	Valid	Wyoming
47	"	"	11	All	SL	" "	Valid	Wyoming
48	"	"	12	All	SL	" "	Valid	Wyoming
49	"	"	13	All	SL	" "	Valid	Wyoming
50	"	"	14	E½, E½W½, NW¼NW¼	SL	" "	Valid	Wyoming
51	"	"	16	All	SS		Valid	Wyoming
52	"	"	17	N½NE¼	SL	List 39	Valid	Wyoming
53	"	"	21	S½SE¼	SL	" "	Valid	Wyoming
54	"	"	22	S½, S½NE¼	SL	" "	Valid	Wyoming
55	"	"	6	All	SL	" "	Valid	Wyoming
56	"	"	7	Lots 1, 2 & 3, E½NW¼, NE¼SW¼, NW¼NE¼	SL	" "	Valid	Wyoming
57	"	"	23	All	SL	" "	Valid	Wyoming
58	"	"	24	All	SL	" "	Valid	Wyoming
59	"	"	27	N½N½, SW¼NW¼	SL	" "	Valid	Wyoming
60	"	"	28	N½, SW¼, W½SE¼, NE¼SE¼	SL	" "	Valid	Wyoming
61	"	"	29	S½, S½N½	SL	" "	Valid	Wyoming
62	"	"	30	Lots 2, 3 & 4, E½SW¼, SE¼, S½NE¼	SL	" "	Valid	Wyoming
63	"	"	31	Lots 1, 2 & 3, E½NW¼, NE¼, NW¼SE¼, NE¼SW¼	SL	" "	Valid	Wyoming
64	"	"	32	N½, N½SE¼	SL	" "	Valid	Wyoming
65	"	"	33	NW¼, NW¼NE¼, N½SW¼	SL	" "	Valid	Wyoming
66	"	"	36	All	SS		Valid	Wyoming
67	56	100	19	Lots 1, 2, 3 & 4, E½W½, NW¼NE¼	SL	List 39	Valid	Wyoming
68	"	"	18	Lots 1, 2, 3 & 4, E½W½, W½E½, NE¼NE¼	SL	" "	Valid	Wyoming
69	"	"	7	Lots 1, 2, 3 & 4, E½W½, W½E½, SE¼SE¼	SL	" "	Valid	Wyoming
70	"	"	6	All	SL	" "	Valid	Wyoming

The above index to tracts which have been segregated by the original public survey in the resurvey of T. 56N. R.101 W. under Group N°8 has been prepared in strict conformity with the field notes of the accepted resurvey on file in this office which have been examined and approved.

Surveyor General's Office.
Cheyenne, Wyoming.
February 17, 1914

Charles L. Decker
Surveyor General

2084 F

56-101

(26)

Accession no. 3390

74

TOWNSHIP No. 56 NORTH. RANGE No. 101 WEST of the 6th Principal MERIDIAN.

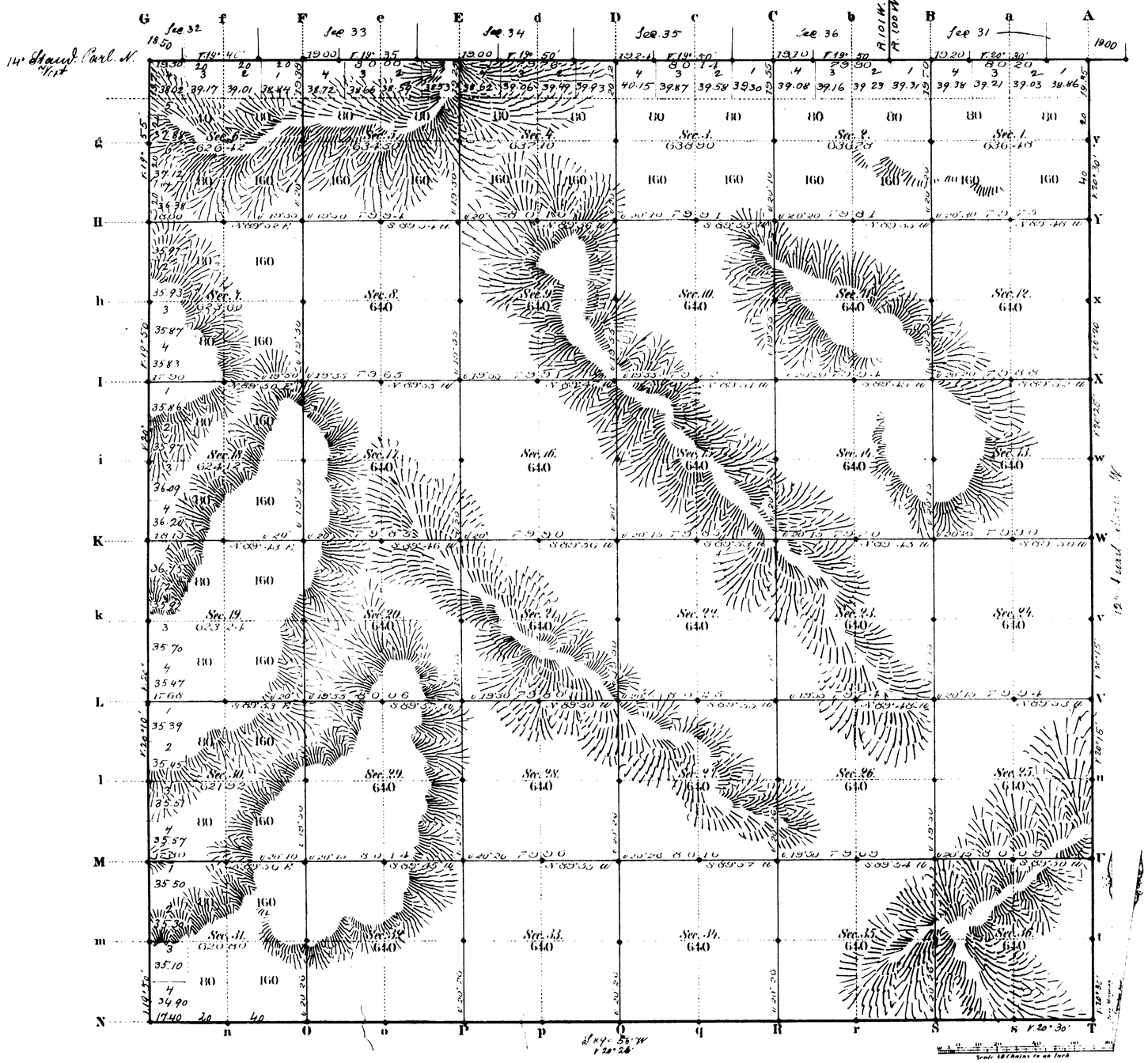

Total number of Acres 2292380

Surveys Designated	By Whom Surveyed	Date of Contract	Amount of Surveys Mls	Chs	Lks	When Surveyed	Magnetic Declination
Township lines	C. A. Harvey	Feby 19, 1882	11	77	11	Sept 12, 13, 1883	20° 15' East
Subdivisions	" "	" "	59	65	21	Sept 26 - Oct 2, 1883	19° 55' " "
Connections	" "	" "	1	15	54	" "	
14th Stand. Parl. N.	" "	" "	5	79	50	Sept 6 & 7, 1883	
12th Auxil. M. W.	" "	" "	4	79	95	Sept 6, 1883	

The above Map of Township No. 56 North Range No. 101 West of the Sixth Principal Meridian Wyoming Territory is strictly conformable to the field notes of the survey thereof on file in this Office, which have been examined and approved

Surveyor General's Office,
Cheyenne Wyoming
March 17 1884

Edw. C. Davis
Sur. Genl.

A. Gast & Co. St. Louis Mo.

2084

56-101

RESURVEY

TOWNSHIP EXTERIORS



The Map
of the Retracement of the
Fourteenth Standard Parallel North through a portion of Rs 100 & 101 W, and the Thirteenth Standard Parallel North through a portion of R 101 W, and a portion of the E and W Boundaries of T 56 N, R 101 W, and
the Resurvey of the
North Boundaries of Ts 53, 54, & 55 N, R 101 W and T 53 N, R 102 W and the W Boundary of Ts 53 & 54 N, R 101 W of the Sixth Principal Meridian, Wyoming, is strictly conformable to the Field notes of the resurvey thereof by William H Bandy, U S Transitman under
Group N° 8
dated April 4, 1911
which have been examined, approved and filed in this office
U S Surv Gen'ls Office,
Cheyenne, Wyoming
February 17, 1914

Charles L. Deckes
U S Surv. Gen'l

Surveys Designated	Amount			When Surveyed
	Mls	Chs	Lks	
Retracement Standard Lines	11	00	18	June 5, 1912 - July 24, 1912
Retracement Township Lines	3	13	98	July 15, 1912 - August 10, 1912
Resurvey Township Lines	35	77	22	June 15, 1911 - June 17, 1912
Connections	3	02	43½	June 5, 1911 - August 10, 1912

2941

(26)
Indexes
accession no 3565

75

EXTERIOR LINES.

Magnetic Variation East. *Scale 3 miles to 1 inch*



T. 56 N.

T. 55 N.

T. 54 N.

T. 53 N.

R. 102 W. R 101 W. R. 100 W.

Survey Designated	By Whom Surveyed	Date of Contract	Amount of Survey Miles	Chains	Links	When Surveyed
Exterior lines	C A Honey	July 19th 1883	33	71	33	Sept. 9-19th 1883
Connections	" "	" " "		34	16	" " "

I hereby certify that the above diagram of the Exterior lines of T. 56 N. R. 100 W. and Tps 53, 54, 55 & 56 N. Ranges 101 & 102 West of the 6th Principal Meridian Wyoming Territory is strictly conformable to the field notes of the survey thereof on file in this Office which have been examined and approved.

Surveyor Generals Office
Cheyenne Wyoming
March 17th 1884

Edw. C. Lewis Surv! Gen!

2115

36

Indexed

4851

52

RESURVEY
TOWNSHIP EXTERIORS

Scale: 1 inch = 160 chains.

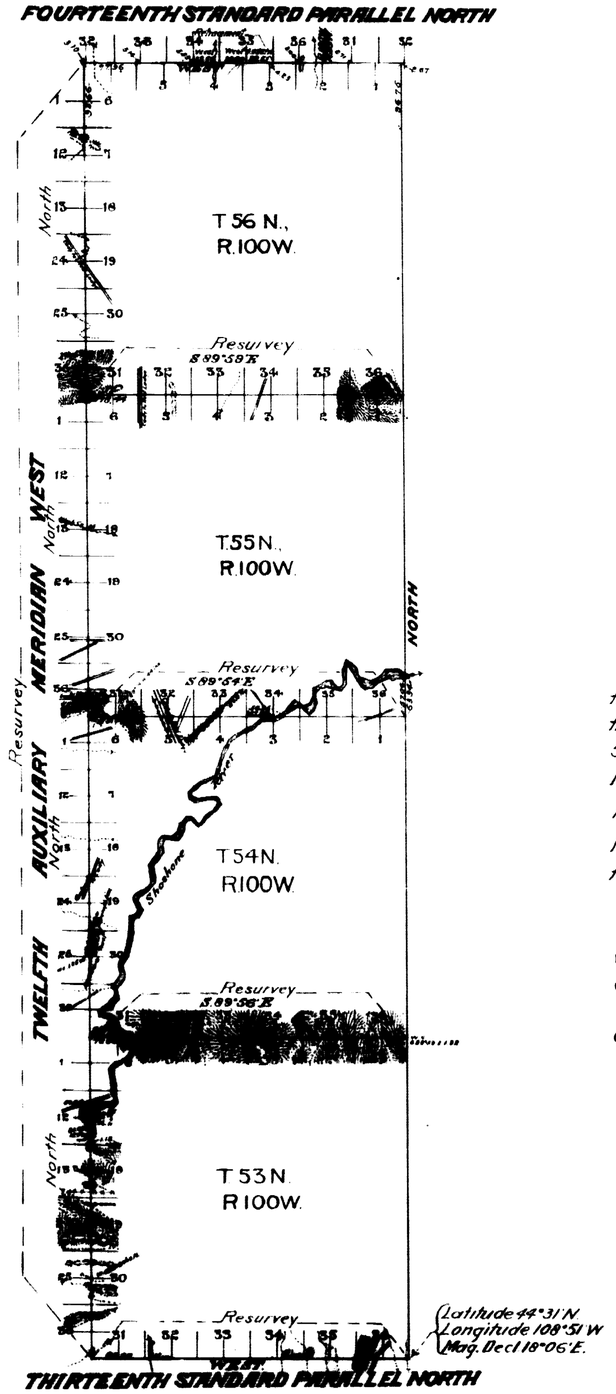

Table of Mileage.

Surveys Designated	Amount Mls.	Amount Chs.	Amount Lks.	When Surveyed
Standard lines resurveyed	30	13	66	July 12 14, 16 22, 1905
" " retraced	1	37	67	Sept 30, Oct 4, 1905
Township " resurveyed	17	76	79	July 24 Aug 8, Sept 12 15, 1905
Connections		3	10	

This Plat
of the Resurvey of
the Thirteenth Standard Parallel North through Range 100 West; the Twelfth Auxiliary Meridian West through Tps. 53 54, 55 and 56 North, the North boundaries of Tps. 53, 54 and 55 North Range 100 West and of the Retracement of the Fourteenth Standard Parallel North through part of Range 100 West of the Sixth Principal Meridian, Wyoming, is strictly conformable to the field notes of the resurvey thereof by
Arthur H. Brunt and Richard E. Bandy, U.S.D.S.,
under their Contract No. 303, dated May 27, 1905,
which have been examined, approved and filed in this office.

U.S. Surv. Gen'ls. Office
Cheyenne, Wyoming
October 4, 1906

Alpheus P. Hanson
U.S. Surv. Gen'l.

2903

Survey accepted by the Assistant Commissioner [illegible]
E. Mch 18, 1907

3564

12TH AUXILIARY MERIDIAN WEST.

In Tps. 55 & 56 N. between Ranges 100 & 101 W. of 6th P.M., W.T.

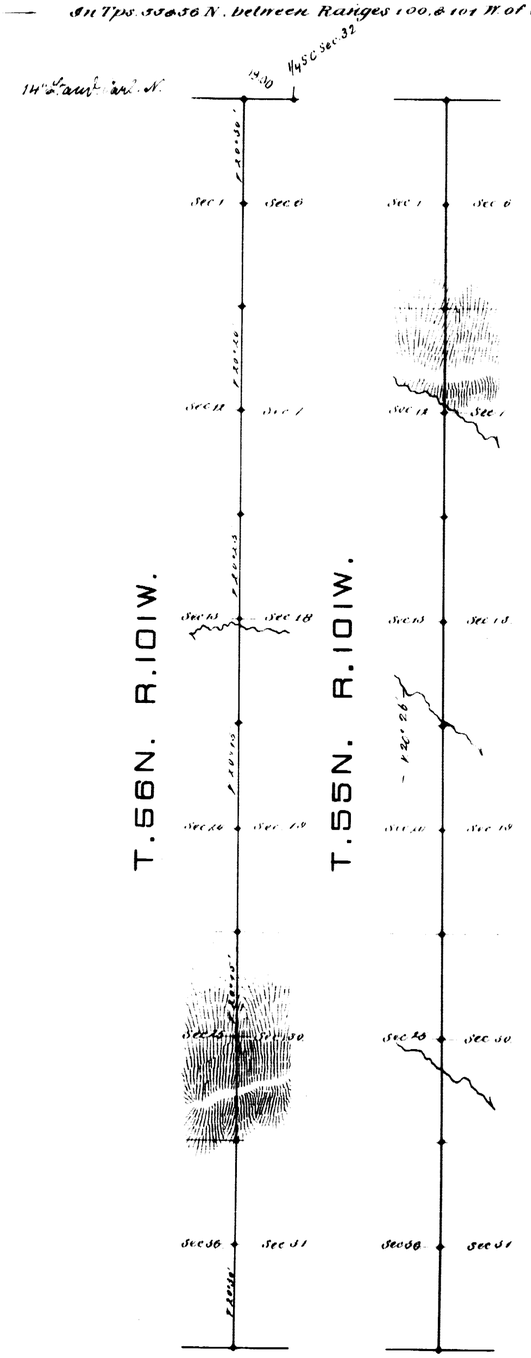

Mag. Var. E.

Scale 40 chains to 1 inch.

Survey Designated	By Whom Surveyed	Date of Contract	Amount of Survey	When Surveyed
12th Auxil. M.W.	C. A. Honey	July 19th, '82.	11 79 35	Sept. 8, 9, [illegible]
Connections	" " "	" " "	00 19 00	" " "

I hereby certify that the above diagram of the 12th Auxiliary Meridian West, in Tps. 55 & 56 N., between Ranges 100 & 101, West of the 6th P.M., Wyo. Ter., is strictly conformable to the field notes of the survey thereof on file in this Office, which have been examined and approved

Surveyor General's Office
Cheyenne Wyoming March 17th 1884

Edw. C. David
Surr. Genl.

2114