ORIGINAL

Accession no. 4960 (4-675a) Accepted January 12, 1925

Township No. 56 North, Range No. 104 West of the Sixth Principal Meridian, Wyoming

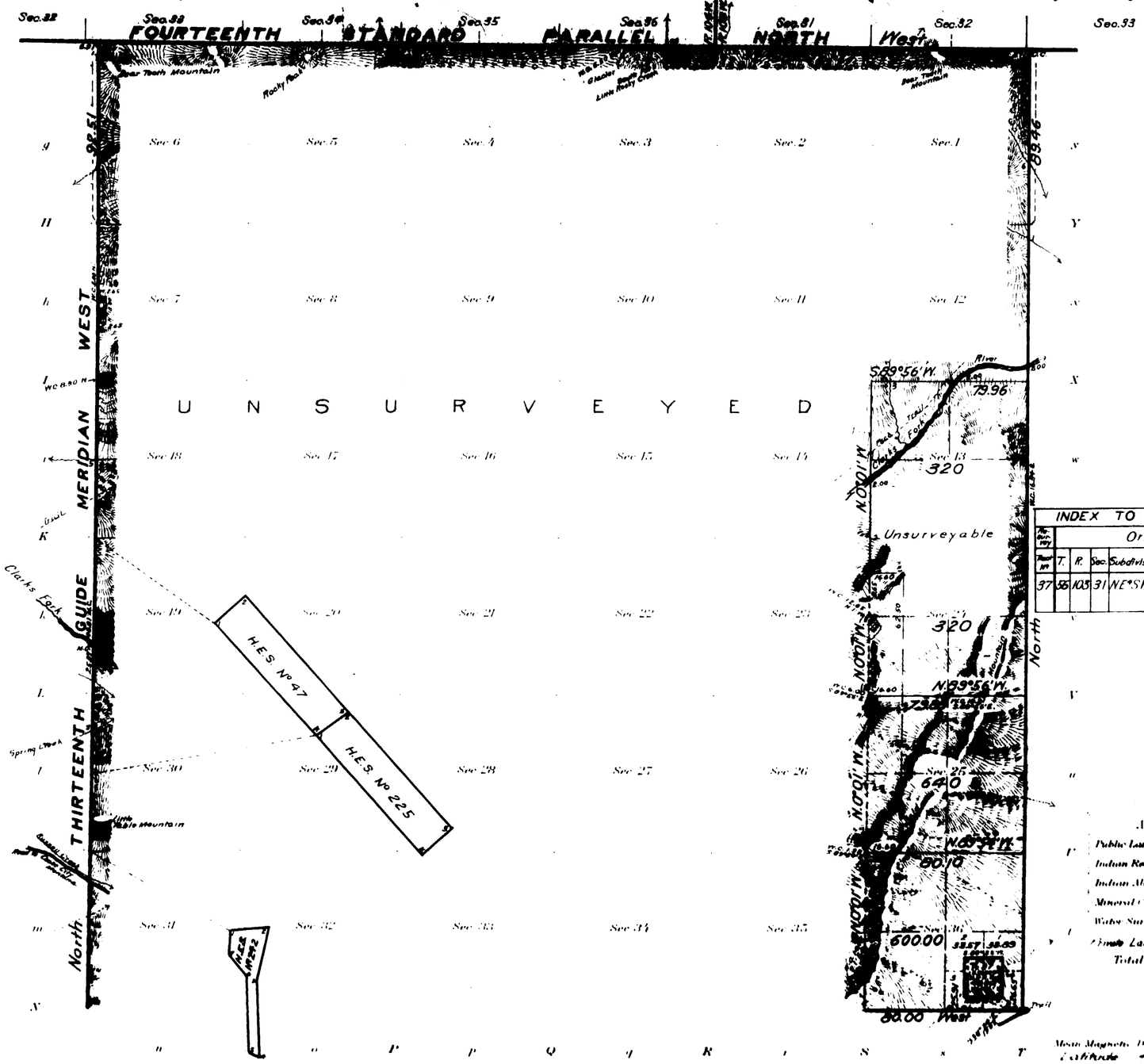

INDEX TO SEGREGATED TRACT								
Survey	Original Survey							
Tract No.	T.	R.	Sec.	Subdivision	Entry Kind	Entry Number	Status in Land Office	Entryman
37	56	103	31	NE¼SW¼	L S	03534	Valid	Northern Pacific Ry Co

Areas in Acres	
Public Land	1880.00 A
Indian Reservation	
Indian Allotments	
Mineral Claims	
Water Surface	
Private Land Claim	40.00 A
Total Area	1920.00 A

Scale 40 Chains to an inch

Mean Magnetic Declination
Latitude 44°47' N
Longitude 109° 19' W

Surveys Designated	By Whom Surveyed	Group No.	Group Date	Amount of Surveys Mls	chs	lks	When Surveyed Begun	Completed
Subdivisions	Mark D. King	70	Feb. 1, 1923	6	79	94	Sept. 3, 1923	Sept. 10, 1923
South Boundary	" " "	"	" " "	1	00	00	Sept. 3, 1923	Sept. 3, 1923
Resur. 14th St. Par. N.	Richard E. Bandy	Dept. 333	June 20, 1908	5	75	80	July 19, 1909	July 22, 1909
Resur. 13th Guide Mer. W.	" " "	"	" " "	6	12	51	Sept. 16, 1908	July 22, 1909
Resurvey East Bdy.	Albert B. Bartlett	341	Aug. 16, 1909	6	09	46	May 25, 1911	May 29, 1911
Tract No. 37	" " "	"	" " "					

The above map of Township No. 56 North, Range No. 104 West of the Sixth Principal Meridian, Wyoming, is strictly conformable to the field notes of the survey thereof on file in this office, which have been examined and approved.

U. S. Surveyor General's Office
Cheyenne, Wyoming, December 19, 1924

Surveyor General

2994

56-104

U.S. Department of Agriculture
Forest Service
Form 85 A
Revised 1918

accession no. 5380

ORIGINAL

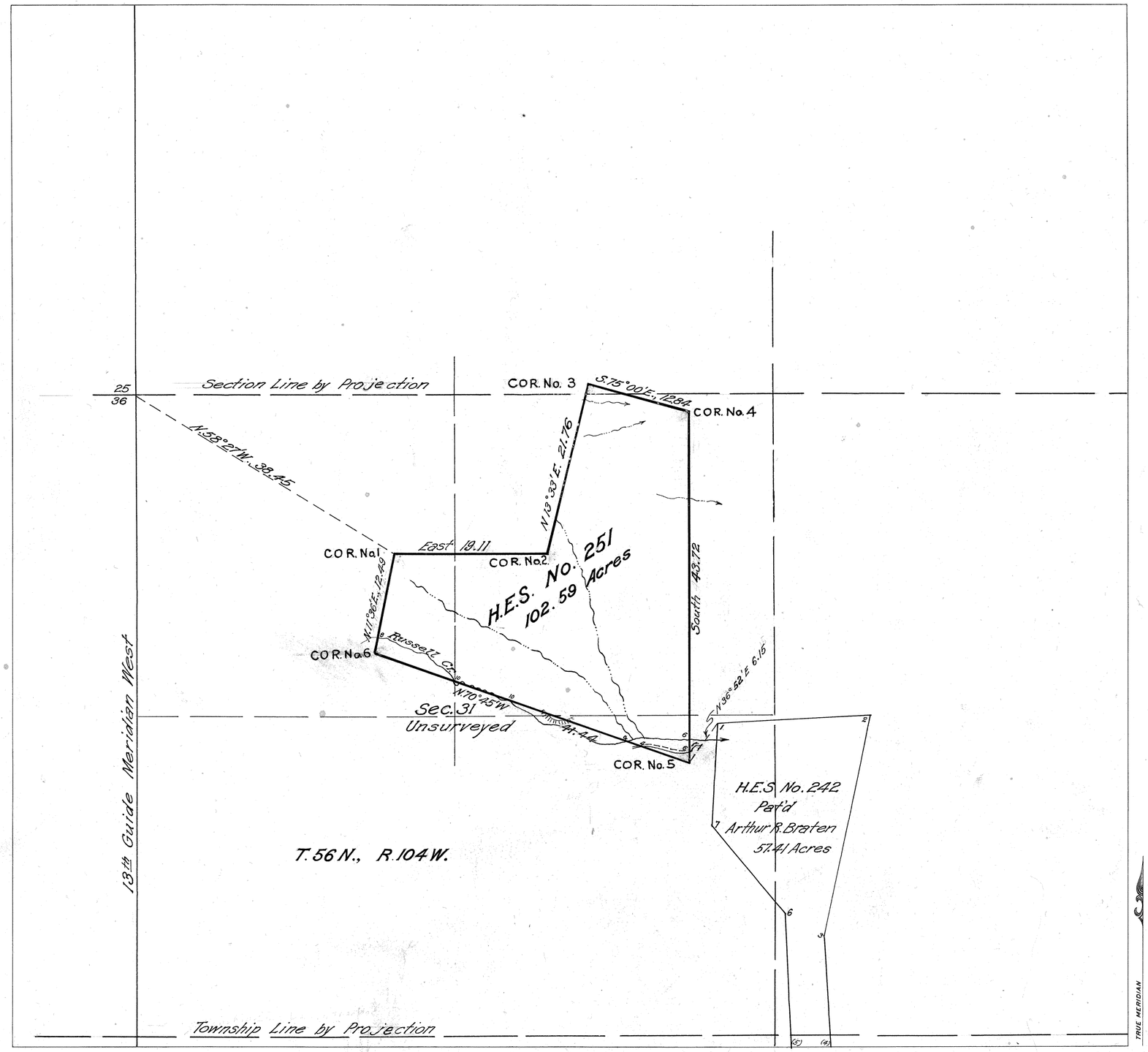

Department of the Interior
General Land Office
Washington, D.C., October 12, 1932.

The survey represented by this plat having been correctly executed in accordance with the requirements of law and the regulations of this office, is hereby accepted.

Acting Assistant Commissioner.

Plat of

HOMESTEAD ENTRY SURVEY

No. 251

in the

SHOSHONE NATIONAL FOREST

in

Section 31, Unsurveyed

T. 56 N., R. 104 W.

of the

SIXTH PRINCIPAL MERIDIAN

WYOMING

This plat of Homestead Entry Survey No. 251 State of Wyoming is strictly conformable to the field notes thereof on file in this office, which have been examined and approved.

Public Survey Office
Cheyenne Wyoming May 18, 1932

Joel Q. Naret
Office Cadastral Engineer

SCALE 10 chains to 1 inch

Surveys Designated	By whom Surveyed	Inst., Cont., Group No.	Date	When Surveyed Begun	Completed	Date of Approval
H.E.S. No. 251	Riley Cass Jr. Chief Sur.	251	June 12, 1930	August 3, 1930	August 5, 1930	May 18, 1932
H.E.S. No. 242	" " " "	242	March 25, 1922	June 19, 1922	June 20, 1922	July 30, 1923
13th Guide Meridian	Richard Bandy	333	June 20, 1908	Sept. 16, 1908	July 22, 1909	Nov. 3, 1911

	Areas in Acres	
H.E. Survey No. 251		Conflicts
In Section 31	102.59	
In Section		
In Section		
In Section		
Total	102.59	

Act of June 11, 1906 May 27, 1930 — Act of Feb. 16, 1929 Feb. 23, 1931

List No. 2-2752 — Dated January 22, 1930

Latitude 44°48'N
Longitude 109°26'W
Mean Mag. Decl. 18°15'E

Observations at Corner No. 1

251

Transmitted to Cheyenne L.O. January 23, 1933.

U.S. Department of Agriculture
Forest Service
Form 85 A
Revised 1918

ORIGINAL
5374

Survey accepted October 11, 1923
General Land Office

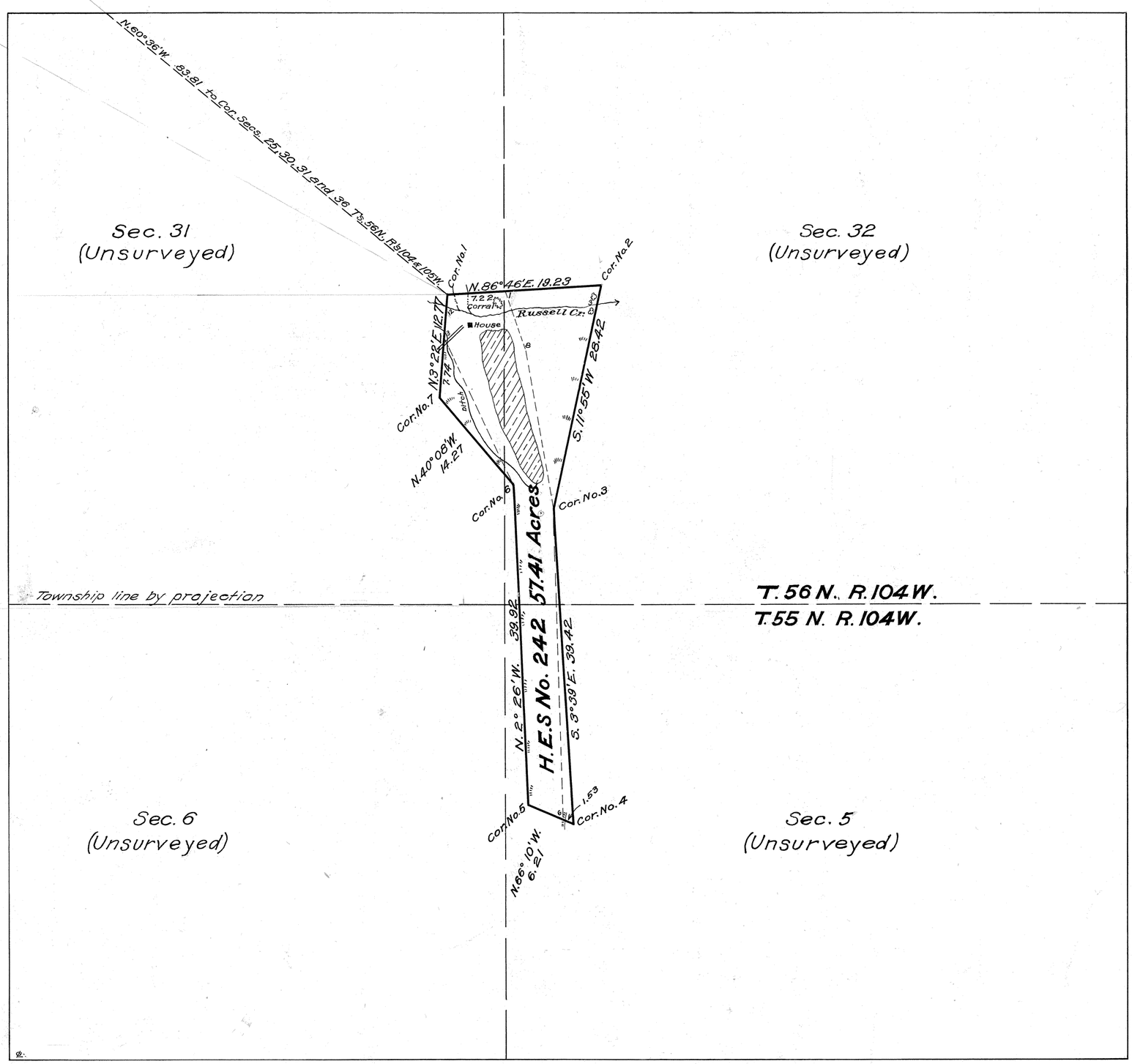

Plat of

HOMESTEAD ENTRY SURVEY

No. 242

in the

SHOSHONE NATIONAL FOREST

in

Section 31 Unsurveyed T.56N., R.104W.
Section 32 Unsurveyed T.56N., R.104W.
Section 5 Unsurveyed T.55N., R.104W.

of the

SIXTH PRINCIPAL MERIDIAN

WYOMING

This plat of Homestead Entry Survey No. 242 State of Wyoming is strictly conformable to the field notes thereof on file in this office, which have been examined and approved.

U.S. Surveyor General's Office
Cheyenne, Wyoming July 30, 1923

Clyde W. Atherly
U.S. Surveyor General

SCALE 10 chains to 1 inch

Surveys Designated	By whom Surveyed	Inst., Cont., Group		When Surveyed		Date of Approval
		No.	Date	Begun	Completed	
H.E.S. No. 242	Riley Cass Jr. Chief of Road Survey Party	242	March 25, 1922	June 19, 1922	June 20, 1922	July 30, 1923
13th Guide Meridian	Richard E Bandy	333	June 20, 1908	Sept. 16, 1908	July 22, 1909	Nov. 3, 1911

Areas in Acres			
H.E. Survey No. 242			Conflicts
In Section	Listed	Unlisted	
In Section			
In Section			
In Section			
Total 57.41	35.83	21.58	

Act of June 11, 1906 Act of March 3, 1921

List No. 2-1198 Dated June 20, 1911
" 2-1198 Amd. Dated

Latitude 44°47'N.
Longitude 109°25'W
Mean Mag. Decl. 18°46'E

Observations at Corner No. 1

ENT. NO. 012403 NOTES
Feb 28, 1925
PAT. NO. 954519
C. S. NO. P

242

Trans. to Lander
Nov. 10, 1923

U.S. Department of Agriculture
Forest Service
Form 85 A
Revised 1918

accession no. 5360

Survey accepted Jan. 31, 1922
General Land Office

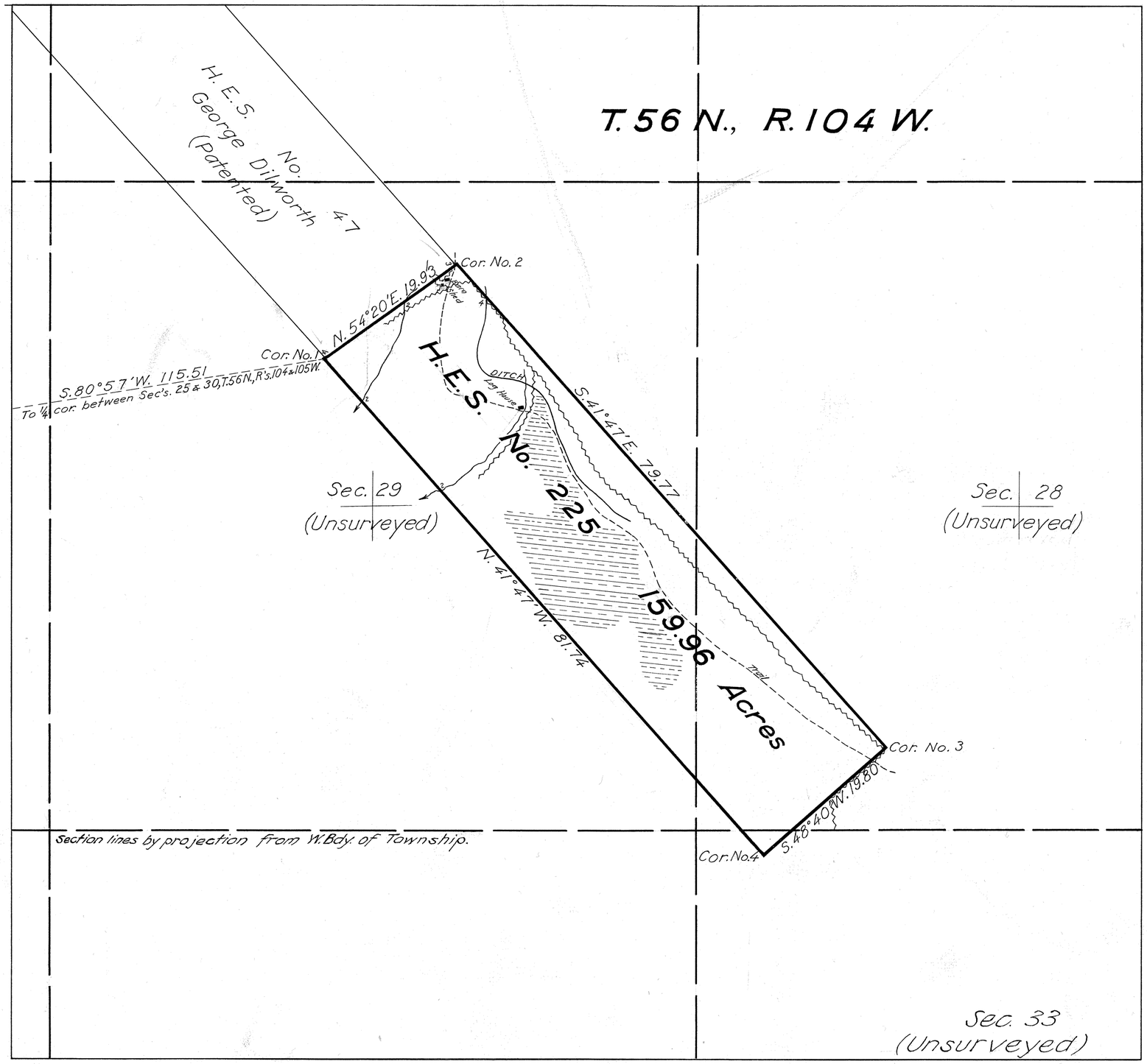

Plat of

HOMESTEAD ENTRY SURVEY

No. 225

in the

SHOSHONE NATIONAL FOREST

in

Sections 28, 29 and 33, Unsurveyed
T. 56 N., R. 104 W.

of the

SIXTH PRINCIPAL MERIDIAN

WYOMING

This plat of Homestead Entry Survey No. 225 State of Wyoming is strictly conformable to the field notes thereof on file in this office, which have been examined and approved.

U.S. Surveyor General's Office
Cheyenne, Wyoming
December 23, 1921

Clyde W. Athey
U.S. Surveyor General

SCALE 10 chains to 1 inch

Surveys Designated	By whom Surveyed	Inst., Cont., Group		When Surveyed		Date of Approval
		No.	Date	Begun	Completed	
H.E.S. No. 225	S. Simms, Sur.-Draftsman		Feb. 28, 1919	Sept. 7, 1920	Sept. 8, 1920	Dec. 23, 1921
H.E.S. No. 47	Russell Kimball		Oct. 27, 1911	Dec. 1, 1911	Dec. 5, 1911	Feb. 18, 1913

	Areas in Acres	
H.E. Survey No. 225		Conflicts
In Section		
In Section		
In Section		
In Section		
Total	159.96	

Act of June 11, 1906 — Act of May 31, 1920

List No. 2057 — Dated November 16, 1908

Latitude 44°49'N.
Longitude 109°25'W.
Mean Mag. Decl. 19°02'E.

Observations at Corner No. 1

R.D.

225

ENT. NO. -------- NOTES
PAT. NO. 906346
May. 14, 1923

Frank L. Lauder
Feb. 27, 1922

178935

5209

Homestead Entry Survey No. 47

Township No. 56 North, Range No. 104 West of the Sixth Principal Meridian, Wyoming.

Unsurveyed

Shoshone National Forest

Scale: 10 chains to 1 inch.

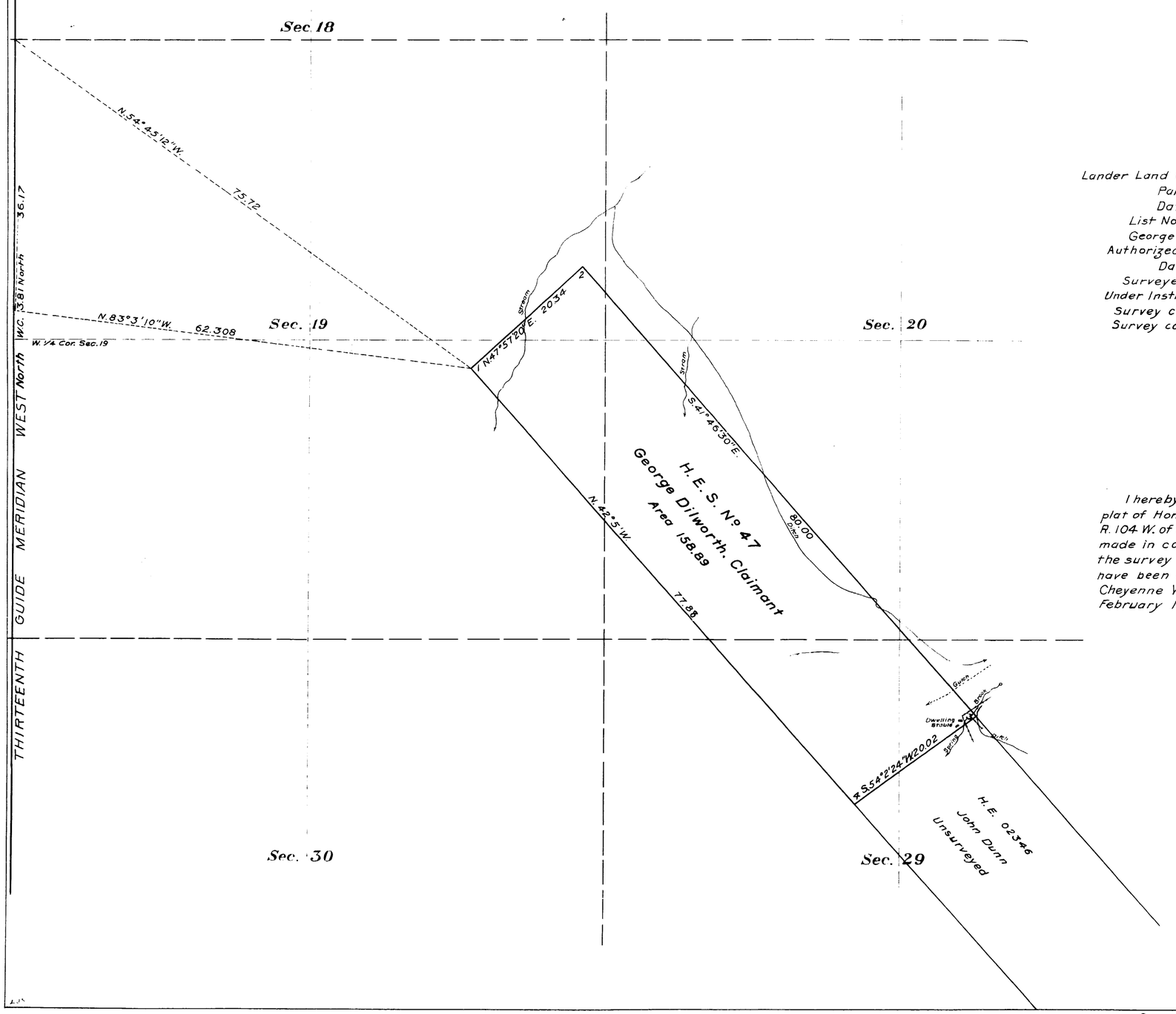

H. E. No. 03245
Lander Land Office, Shoshone Land District
Park County, Wyoming
Dated March 25, 1909
List No. 2058 Dated January 26, 1909
George Dilworth, Claimant
Authorized by Letter "E" No. 178934
Dated October, 21, 1911
Surveyed by Russell Kimball
Under Instructions Dated Octber 27, 1911
Survey commenced December 1, 1911
Survey completed December 5, 1911

I hereby certify that this is a correct plat of Homestead Entry Survey No. 47 unsurveyed T. 56 N. R. 104 W. of the Sixth Principal Meridian made in conformity with the field notes of the survey thereof on file in this office which have been examined and approved.
Cheyenne Wyoming
February 18, 1913

Stephen P. Hanson
Surveyor General

47

ENT. NO. 03245 NOTES
PAT. NO. 611475 Jun 25 1914 V
C. NO. 2969 P

Accepted by the Hon. Commissioner in his letter dated June 4, 1913.
Plat filed in Lander Land Office July 2, 1913.

8.

TOWNSHIP EXTERIORS

Scale: 1 Inch to 160 Chains



This Plat
of the Survey
of the
Thirteenth Guide Meridian West through Townships 53, 54, 55 and 56 N, the Fourteenth Standard Parallel North through Ranges 104, 105, and part of 106 W, the part of North Boundaries of Townships 54N through Ranges 105 and 106 W, and the part of East Boundary of Township 55 N Range 106 W,
and
of the Resurvey
of the
Fourteenth Standard Parallel North through part of Range 103 W and
of the Retracement
of the
Fourteenth Standard Parallel North through part of Range 103 West of the Sixth Principal Meridian Wyoming
is strictly conformable to the field notes of the survey thereof by
Richard E Bandy USDS
under his
Contract No 333
dated June 20, 1908
which have been examined, approved and filed in this office
U S Surveyor General's Office
Cheyenne Wyoming
November 3, 1911

Stephens L Hanson
Surveyor General

Surveys Designated	Amount			When Surveyed
	Ms	Chs	Lks	
Standard Lines Resurvey	38	12	51	September 2, 1908-July 26, 1909
Standard Lines Retracement	4	00	00	July 16, 1909-July 19 1909
Standard Lines	2	01	64	July 16, 1909
Township Lines	6	00	00	Sept 13, 1908-Sept 28 1908
Connecting Lines		6	91	July 26, 1909

1979

Accepted by the Hon. Commissioner, Letter E, May 2, 191

1441

41.