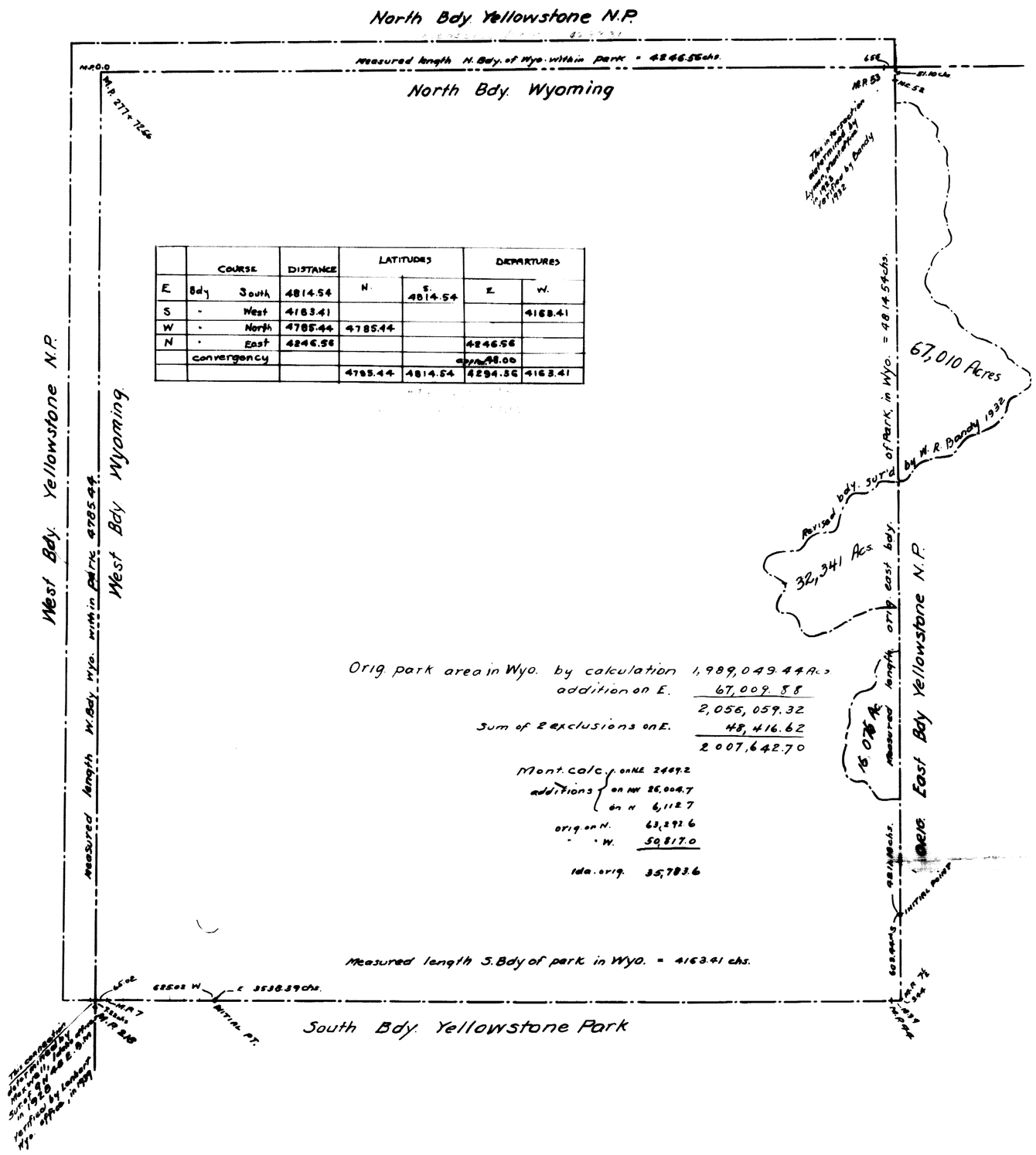

	Course		Distance	Latitudes		Departures	
				N.	S.	E.	W.
E	Bdy	South	4814.54		4814.54		
S	"	West	4163.41				4163.41
W	"	North	4785.44	4785.44			
N	"	East	4246.56			4246.56	
	convergency					48.00	
				4785.44	4814.54	4294.56	4163.41

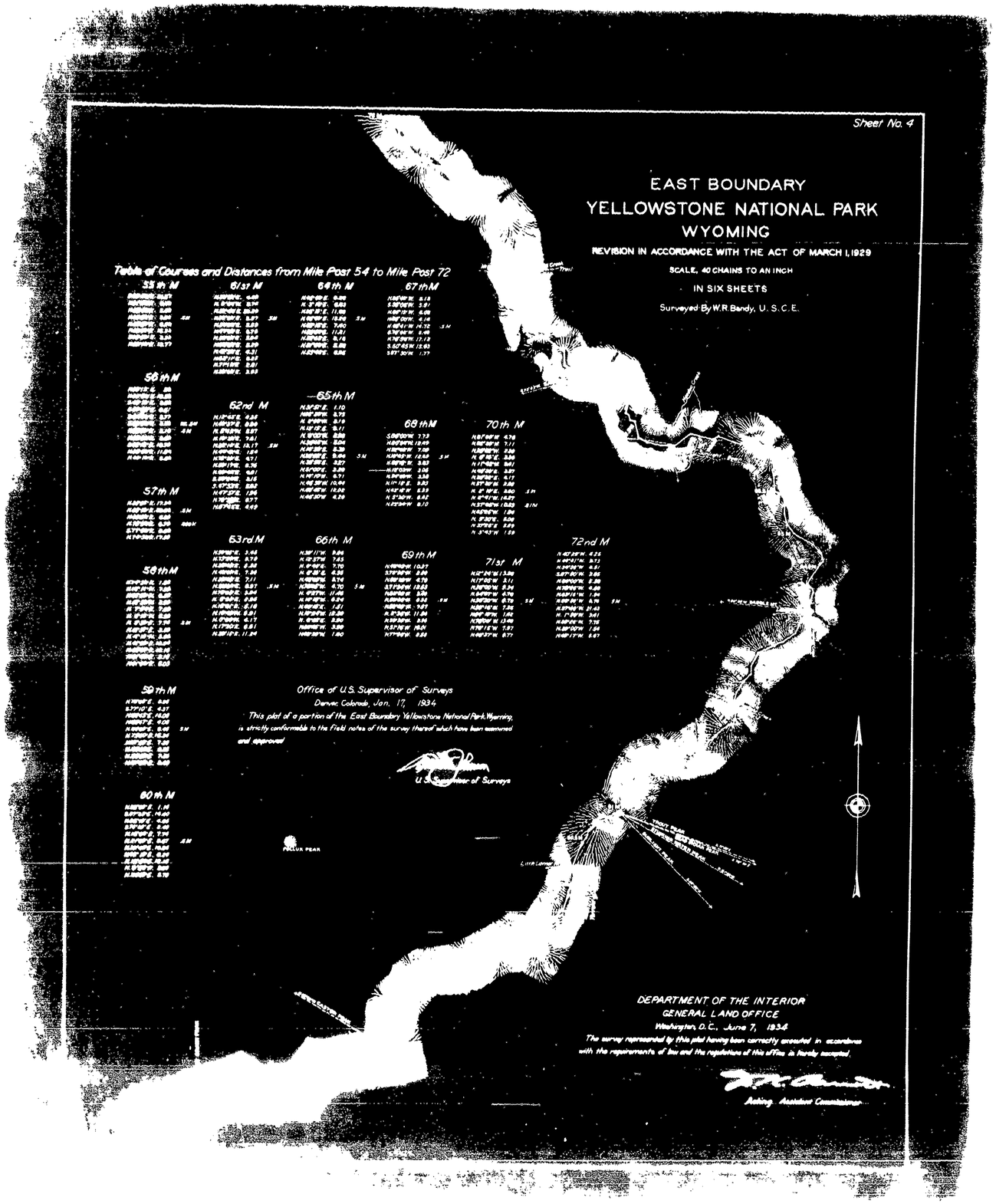
Sheet No. 4
EAST BOUNDARY
YELLOWSTONE NATIONAL PARK
WYOMING
REVISION IN ACCORDANCE WITH THE ACT OF MARCH 1, 1929
SCALE, 40 CHAINS TO AN INCH
IN SIX SHEETS
Surveyed By W.R. Bandy, U.S.C.E.
Table of Courses and Distances from Mile Post 54 to Mile Post 72
55th M
56th M
57th M
58th M
59th M
60th M
61st M
62nd M
63rd M
64th M
65th M
66th M
67th M
68th M
69th M
70th M
71st M
72nd M
Office of U.S. Supervisor of Surveys
Denver, Colorado, Jan. 17, 1934
This plat of a portion of the East Boundary Yellowstone National Park, Wyoming, is strictly conformable to the field notes of the survey thereof which have been examined and approved
U.S. Supervisor of Surveys
FOLLUX PEAK
DEPARTMENT OF THE INTERIOR
GENERAL LAND OFFICE
Washington, D.C., June 7, 1934
The survey represented by this plat having been correctly executed in accordance with the requirements of law and the regulations of this office is hereby accepted.
Acting Assistant Commissioner

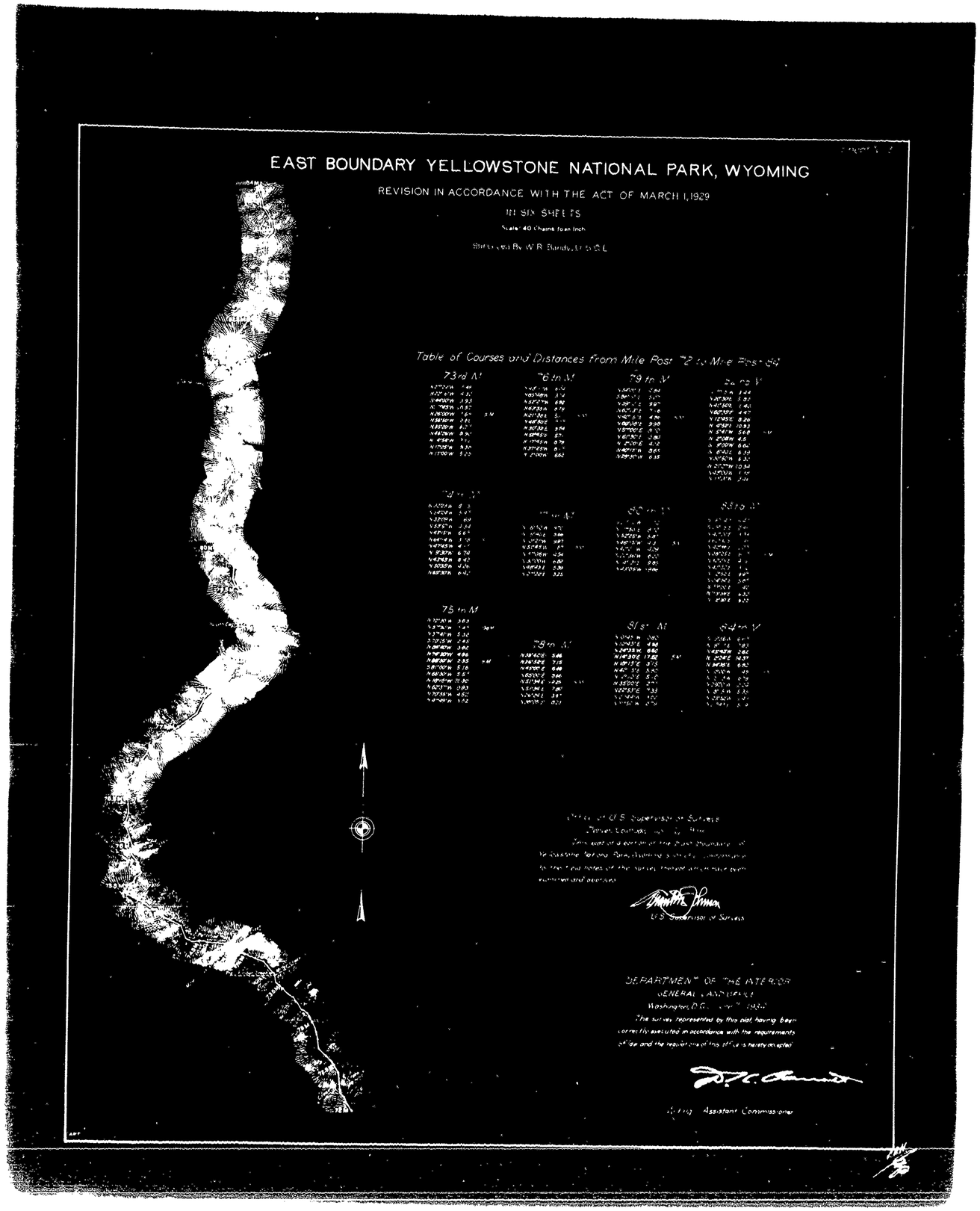
EAST BOUNDARY YELLOWSTONE NATIONAL PARK, WYOMING
REVISION IN ACCORDANCE WITH THE ACT OF MARCH 1, 1929
IN SIX SHEETS
Scale: 40 Chains to an Inch
Table of Courses and Distances from Mile Post 72 to Mile Post 84
73rd M
76th M
79th M
75th M
78th M
81st M
84th M
U.S. Supervisor of Surveys
DEPARTMENT OF THE INTERIOR
GENERAL LAND OFFICE
Washington, D.C.
The survey represented by this plat, having been correctly executed in accordance with the requirements of law and the regulations of this office is hereby accepted
Assistant Commissioner