ACCESSION NO. 4600

(4-675a)

Fractional Township No 57 North, Range No 100 West of the Sixth Principal Meridian, Wyoming.

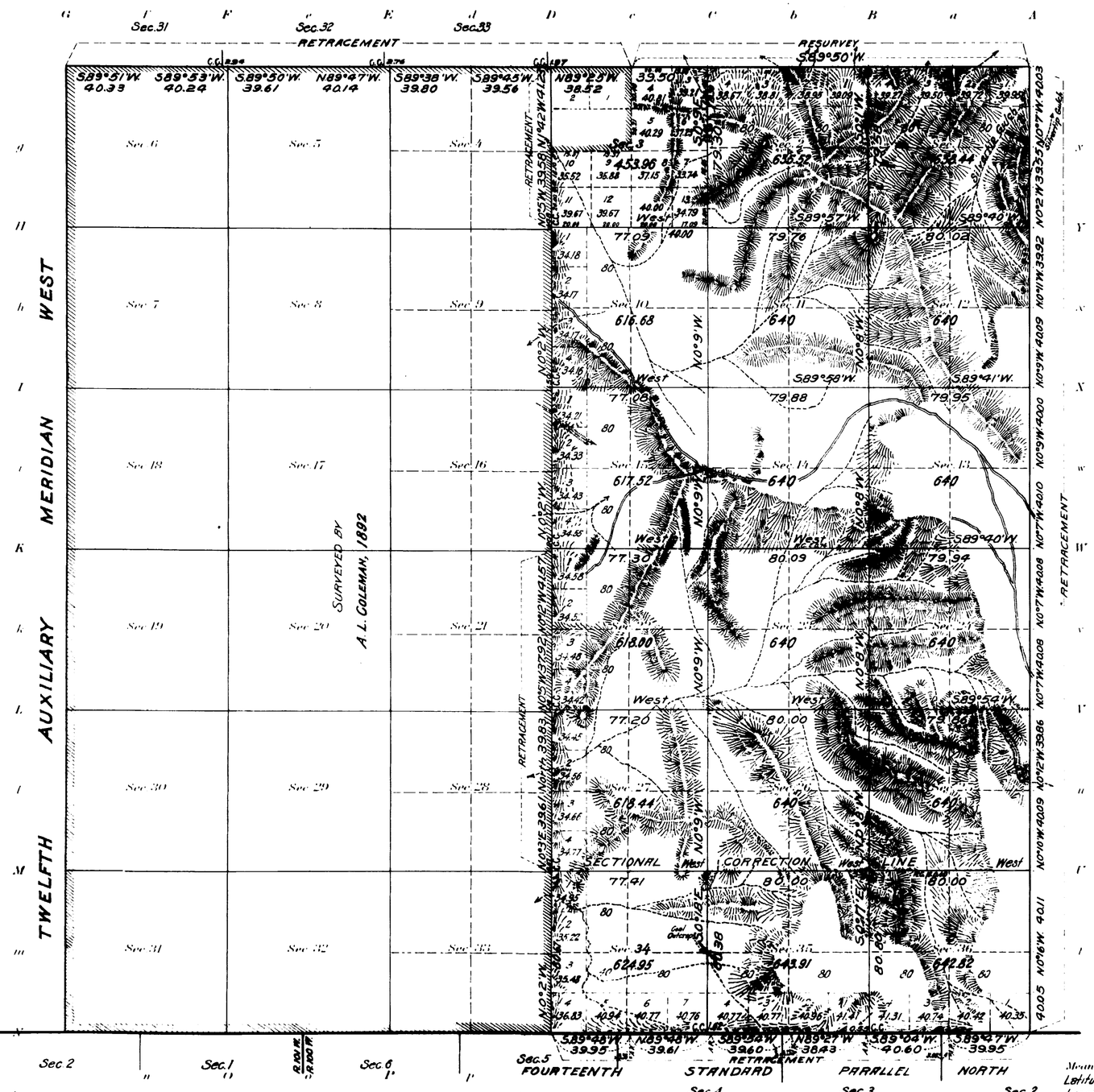

Coal Indications
Sections 34 & 35

Areas in Acres	
Public Land	11230.24
Indian Reservation	
Indian Allotments	
Mineral Claims	
Water Surface	
Total Area	11230.24

Scale 40 Chains to an inch

Mean Magnetic Declination
Latitude 44° 52' N.
Longitude 108° 52' W.

Surveys Designated	By Whom Surveyed	Group No.	Group Date	Amount of Surveys Mls	chs	lks	When Surveyed Begun	When Surveyed Completed
Subdivisions	Arthur D. Davis	25	July 14, 1914	26	65	64	Aug 13, 1914	Aug 18, 1914
Connections	" " "	"	" " "	0	8	80	" " "	" " "
Retracement Subdivisions	" " "	"	" " "	2	79	74	" 19 "	" 19, "
Retracement 14th St. Par. North	" " "	"	June 1 1914	2	78	14	" 13 "	" 13, "
Retracement North Bdy.	" " "	"	" " "	3	38	20	" 5 "	" 5 "
Retracement East Bdy.	" " "	"	" " "	5	79	36	" 13 "	" 13 "
Resurvey North Bdy.	" " "	"	" " "	2	39	[illegible]	" 5 "	" 5 "
Resurvey 14th St. Par. North	A. L. Coleman	Cont. 247	March 8, 1892	3	0	0	May 26, 1892	May 26, 1892
East Boundary	" " "	"	" " "	6	0	0	June 6, 1892	June 6, 1892

The above map of Fractional Township No 57 North Range No 100 West of the Sixth Principal Meridian Wyoming is strictly conformable to the field notes of the survey thereof on file in this office, which have been examined and approved.

U. S. Surveyor General's Office
Cheyenne, Wyoming, December 9, 1915

Charles L. Decker
Surveyor General

Accepted JUL 27 1916 by Comm.
Drawn AUG 29 1916 to Lander

2601A

57-100

31

4499

84

Township No. 57 North Range No. 100 West of the 6th Principal Meridian



Surveys Designated	By Whom Surveyed	Date of Contract	Amount of Surveys M.	Ch's	Lk's	When Surveyed	Mag. Dec.
Township lines							
Subdivisions	M. L. Coleman	March 8, 1892	33	05	71	Aug. 8-10, 1892	18°30' E

The above Map of Township No. 57 North of Range No. 100 West of the 6th Principal Meridian, Wyoming is strictly conformable to the field notes of the survey thereof on file in this Office, which have been examined and approved.

Surveyor General's Office
Cheyenne Wyo. 189

Sur. Gen'l

2601

57-100

(26)

Indexed

3563

63

14TH STANDARD PARALLEL NORTH.

Between Tps. 56 & 57 N., Ranges 100, 101, 102, West of the 6th P.M., Wyoming Territory.

— Mag. Var. E. —— ⁄ —— Course West —

Scale 40 chs. to 1 in.

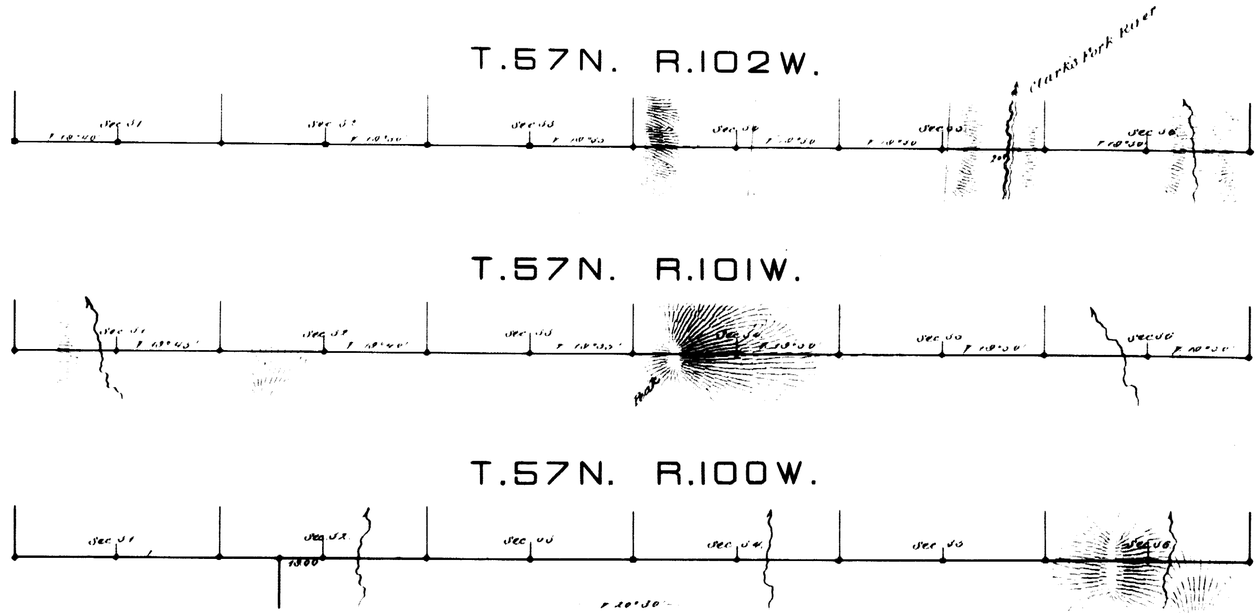

Surveys Designated	By Whom Surv'd	Date of Contract	Amount of Surveys Mls	Chs	Lks	When Surveyed
14th Stand. P.N.	C. A. Honey	July 19th, 1882.	18	00	00	Sept. 6, 7, '83.

I hereby certify that the above diagram of the 14th Standard Parallel North, between Tps. 56 & 57 North, Ranges 100, 101, 102 West of the 6th P.M., Wyo. Ter. is strictly conformable to the field notes of the survey thereof on file in this office, which have been examined and approved.

Surveyor General's Office
Cheyenne Wyoming March 17th 1884

Edw. C. David Surv. Gen.

2113

4459

EXTERIOR LINES

Scale 2 inches 1 mile Mag Var East

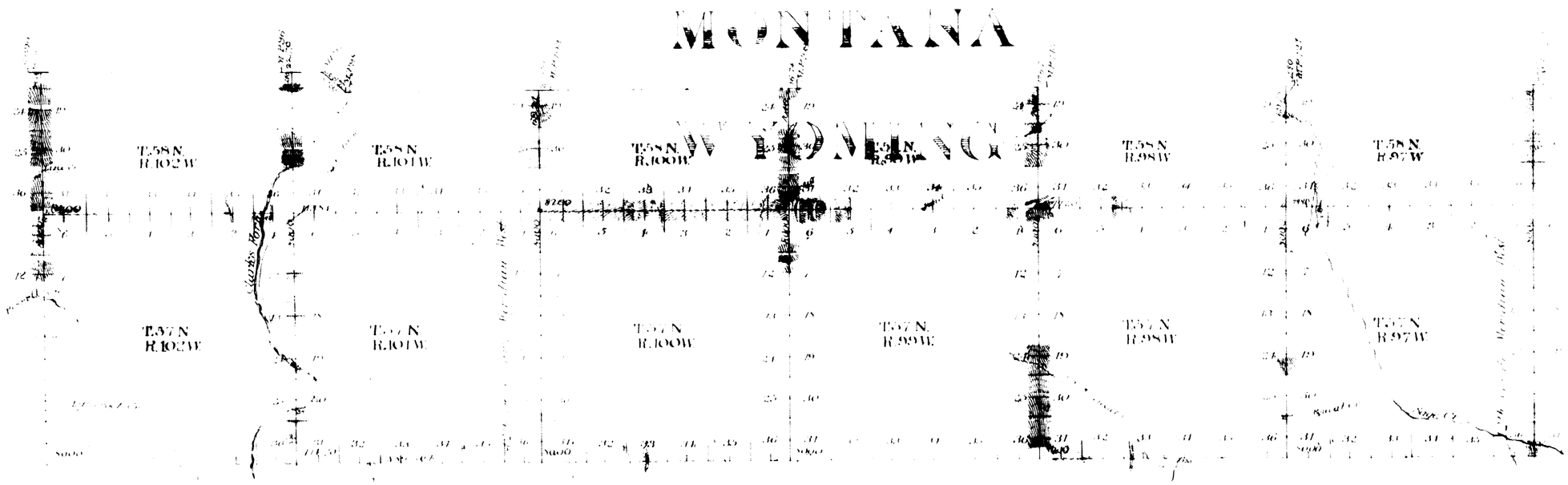

Surveys Designated	By Whom Surveyed	Date of Contract	Amount of Contract M.	Chs	Lks	When Surveyed	Magnetic Declination
Township Lines	A. L. Coleman	March 8, 1892	81	61	53	May 29 June 16, 1892	18 31 East
14th Stand Par	"	"	30	34	20	23 27	18 30
12th Guide Mer	"	"	8	71	64	June 12	18 27
12th Aux Mer	"	"	8	69	21	" 2	18 30
Connections	"	"	1	60	39		

		M	Chs	Lks
Township lines at	minimum rates	57	24	59
" "	intermediate	24	36	94
14th Stand Par	minimum	26	76	20
" "	intermediate	3	38	00
12th Guide Mer	minimum	7	51	86
" "	intermediate	1	19	78
Aux "	minimum	8	00	00
" "	intermediate	0	69	21
Connection lines	minimum	1	60	39

I hereby certify that the above diagram of the 14th Standard Parallel North Ranges 97, 98, 99, 100 and 101 West, the 12th Guide Meridian West through Townships 57 and 58 North, the 12th Guide Meridian West in Townships 57 and 58 North, the Exterior lines of Townships 57 and 58 North, Ranges 97, 98, 99, 100, 101 and 102 West of the 6th Principal Meridian, Wyoming, is strictly conformable to the field notes of the survey thereof on file in this office which have been examined and approved.

Wm. A. Richards

Surveyor Generals Office
Cheyenne Wyo [illegible]

2590

36

Indexed

52

4851

RESURVEY
TOWNSHIP EXTERIORS

Scale: 1 inch = 160 chains.

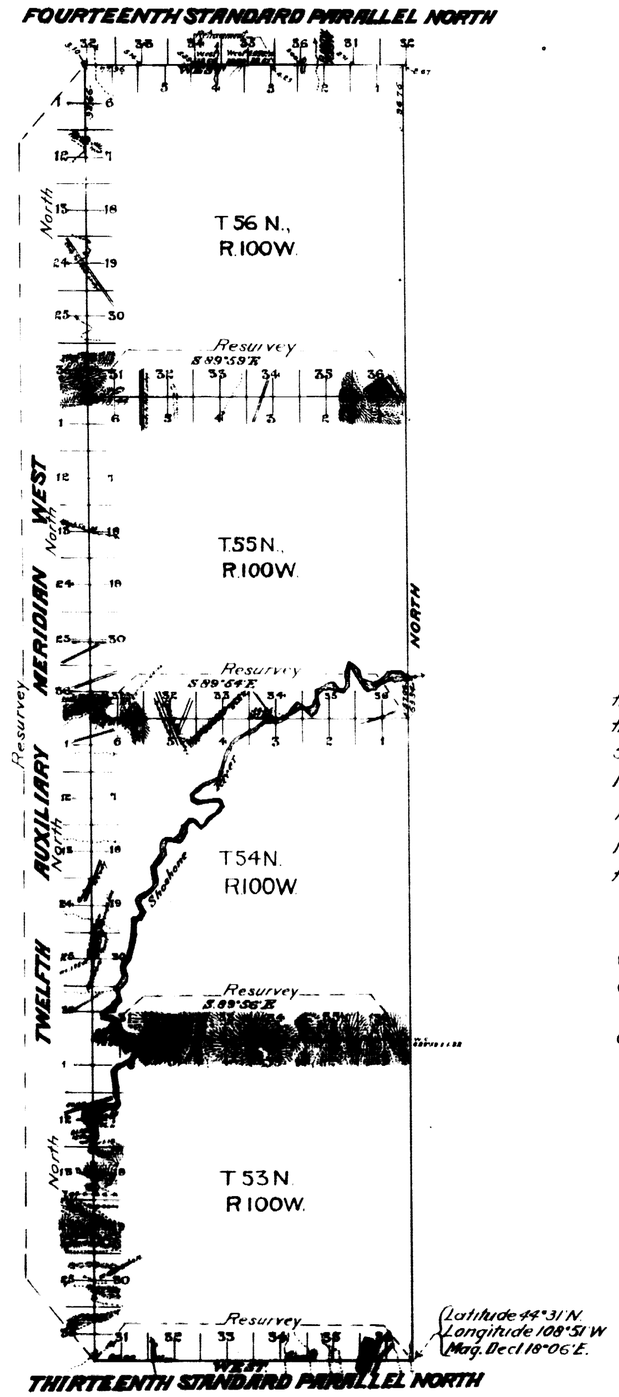

Table of Mileage.

Surveys Designated	Amount Mls.	Chs.	Lks	When Surveyed
Standard lines, resurveyed.	30	13	66	July 12 14, 16 22, 1905
" " retraced	1	37	67	Sept 30, Oct 4, 1905
Township " resurveyed	17	76	79	July 24, Aug 8, Sept 12 15, 1905
Connections		3	10	

This Plat
of the Resurvey of
the Thirteenth Standard Parallel North through Range 100 West; the Twelfth Auxiliary Meridian West through Tps. 53 54, 55 and 56 North, the North boundaries of Tps. 53, 54 and 55 North Range 100 West and of the Retracement of the Fourteenth Standard Parallel North through part of Range 100 West of the Sixth Principal Meridian, Wyoming, is strictly conformable to the field notes of the resurvey thereof by
Arthur H. Brunt and Richard E. Bandy, U.S.D.S.,
under their Contract No. 303, dated May 27, 1905,
which have been examined, approved and filed in this office.

U.S. Surv. Gen'ls. Office
Cheyenne, Wyoming
October 4, 1906

Alpheus P. Hanson
U.S. Surv. Gen'l.

2903

Survey accepted by the Assistant Commissioner [illegible]
E. Mch 18, 1907

RESURVEY

TOWNSHIP EXTERIORS



This Plat
of the Retracement of the
Fourteenth Standard Parallel North through a portion of Rs 100 & 101 W, and the Thirteenth Standard Parallel North through a portion of R 101 W, and a portion of the E and W Boundaries of T 56N, R 101 W, and
the Resurvey of the
North Boundaries of Ts 53, 54, & 55 N, R 101 W and T 53 N, R 102 W and the W Boundary of Ts 53 & 54 N, R 101 W of the Sixth Principal Meridian, Wyoming is strictly conformable to the field notes of the resurvey thereof by William H Blandy, US Transitman
under
Group N° 8
dated April 4, 1911
which have been examined, approved and filed in this office
US Surv. Genl's Office
Cheyenne, Wyoming
February 17, 1914

Charles L Decker
US Surv. Genl

Surveys Designated	Amount			When Surveyed
	Mls	Chs	Lks	
Retracement Standard Lines	11	00	18	June 5, 1912 - July 24, 1912
Retracement Township Lines	3	13	98	July 15, 1912 - August 10, 1912
Resurvey Township Lines	35	77	22	June 15, 1911 - June 17, 1912
Connections	3	02	43½	June 5, 1911 - August 10, 1912

2941