31

4461

86

Township No. 57 North Range No. 101 West of the 6th Principal Meridian



Total number of Acres 24,638.12

Surveys Designated	By Whom Surveyed	Date of Contract	Amount of Surveys M.	Ch's	Lk's	When Surveyed	Mag. Dec.
Township lines Subdivisions	A. L. Coleman	March 8, 1892	62	02	93	July 16 21 1892	18°30'E

Meanders of

Posts	Courses	Ch's Lk's	Posts	Courses	Ch's Lk's	Posts	Courses	Ch's Lk's

	M.	Chs	Lks
Subdiv. lines at minimum rates	56	69	99
" " intermediate	5	12	94

The above Map of Township No. 57 North of Range No. 101 West of the 6th Principal Meridian, U. yoming is strictly conformable to the field notes of the survey thereof on file in this Office, which have been examined and approved.

Surveyor General's Office
Cheyenne Wyo. Nov 26, 18

Wm. A. Richards
Sur. Gen.

2592

57-101

(26)

Indexed

3563

14TH STANDARD PARALLEL NORTH.

Between Tps. 56 & 57 N., Ranges 100, 101, 102, West of the 6th P.M., Wyoming Territory.

— Mag. Var. E. —— → —— Course West —

Scale 40 chs to 1 in



Surveys Designated	By Whom Surv'd	Date of Contract	Amount of Surveys Mls	Chs	Lks	When Surveyed
14 Stand. P.N.	C. A. Honey	July 19, 1882.	18	00	00	Sept. 6, 7, '83.

I hereby certify that the above diagram of the 14th Standard Parallel North, between Tps. 56 & 57 North, Ranges 100, 101, 102 West of the 6th P.M., Wyo. Ter. is strictly conformable to the field notes of the survey thereof on file in this office, which have been examined and approved.

Surveyor General's Office
Cheyenne Wyoming March 17th 1884

Edw. C. David Surv. Genl.

2113

4459

EXTERIOR LINES

Scale 2 inches 1 mile Mag Var East

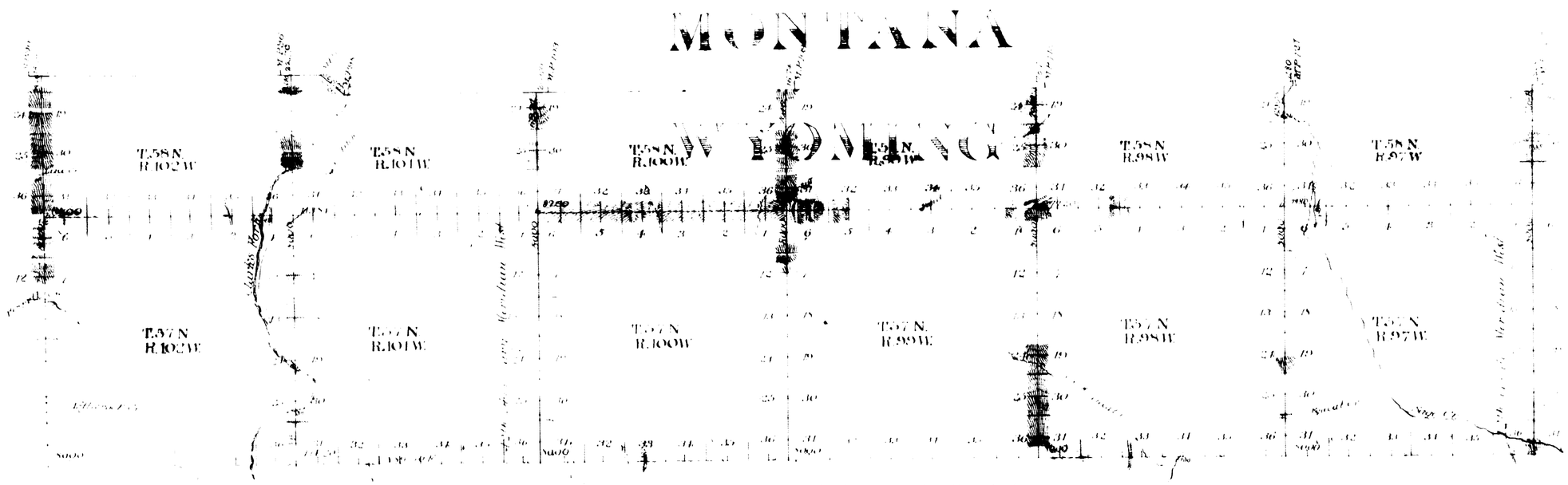

Surveys Designated	By Whom Surveyed	Date of Contract	Amount of Contract M	Chs	Lks	When Surveyed	Magnetic Declination
Township Lines	A. L. Coleman	March 8, 1892	81	61	53	May 29 June 16, 1892	18 31 East
14th Stand Par			30	34	20	23 27	18 30
12th Guide Mer			8	71	64	June 12	18 27
12th Aux Mer			5	69	21	" 2	18 30
Connections			1	60	39		

		M	Chs	Lks
Township lines at	minimum rates	[illegible]	24	59
" "	intermediate	24	36	94
14th Stand Par	minimum	26	76	20
" "	intermediate	3	38	00
12th Guide Mer	minimum	7	51	86
" "	intermediate	1	19	78
Aux "	minimum	8	00	00
" "	intermediate	0	69	21
Connection lines	minimum	1	60	39

I hereby certify that the above diagram of the 14th Standard Parallel North Ranges 97, 98, 99, 100 and 101 West, the 12th Guide Meridian West through Townships 57 and 58 North, the 12th Guide Meridian West in Townships 57 and 58 North, the Exterior Lines of Townships 57 and 58 North, Ranges 97, 98, 99, 100, 101 and 102 West of the 6th Principal Meridian, Wyoming, is strictly conformable to the field notes of the survey thereof on file in this office which have been examined and approved.

Wm. A. Richards

Surveyor Generals Office
Cheyenne Wyo Oct 26 1892

2590

43

Indices

4894

20

RESURVEY
TOWNSHIP EXTERIORS

SCALE 160 CHAINS TO 1 INCH



This Plat
of the Retracement
of a Part of the
Fourteenth Standard Parallel North through Ranges 101, 102, and 103 W. and
of the Resurvey
of the
East, West and South Boundaries of Tps. 55 and 56 N, R 102 W. and T 54 N, R 103 W., the East and West Boundaries of T 53 N., R 103 W. and the West and South Boundaries of Tps. 55 and 56 N, R 103 W. is strictly conformable to the field notes of the resurvey thereof by
Albert B. Bartlett U.S.D.S.
under his
Contract No. 341,
dated August 16, 1909,
which have been examined, approved and filed in this office
U.S. Surveyor General's Office
Cheyenne, Wyoming
November 24, 1913

Charles L. Decker
Surveyor General

Surveys Designated	Amount Mls	Chs	Lks	When Surveyed
Retracement Standard Lines	10	79	92	Novem. 26, 1910 - May 13, 1913
Resurvey Township Lines	90	27	86	Sept. 5, 1910 - May 29, 1911
Connecting Lines	6	47	17	Sept 10, 1910 - May 29, 1911

2935

M.M.M.

Accepted by Com. Commissioner in letter "E" March 8, 1914.

RESURVEY

TOWNSHIP EXTERIORS



The Right
of the Retracement of the
Fourteenth Standard Parallel North through a portion of Rs 100 & 101 W., and the Thirteenth Standard Parallel North through a portion of R 101 W., and a portion of the E. and W. Boundaries of T 56 N., R 101 W., and
the Resurvey of the
North Boundaries of Ts 53, 54, & 55 N., R 101 W. and T 53 N., R 102 W. and the W. Boundary of Ts 53 & 54 N., R 101 W. of the Sixth Principal Meridian, Wyoming, is strictly conformable to the field notes of the resurvey thereof by William S. Bandy, U.S. Transitman under
Group No 8
Dated April 4, 1911
which have been examined, approved and filed in this office
U.S. Surv. Gen'ls Office
Cheyenne, Wyoming
February 17, 1914

Charles L. Deckes
U.S. Surv. Gen'l

Surveys Designated	Amount			When Surveyed
	Mls	Chs	Lks	
Retracement Standard Lines	11	00	18	June 5, 1912 - July 24, 1912
Retracement Township Lines	3	13	98	July 15, 1912 - August 10, 1912
Resurvey Township Lines	35	77	22	June 15, 1911 - June 17, 1912
Connections	3	02	43½	June 5, 1911 - August 10, 1912

2941