31

See 85-a.

85

4484

Township No. 57 North Range No. 102 West of the 6th Principal Meridian

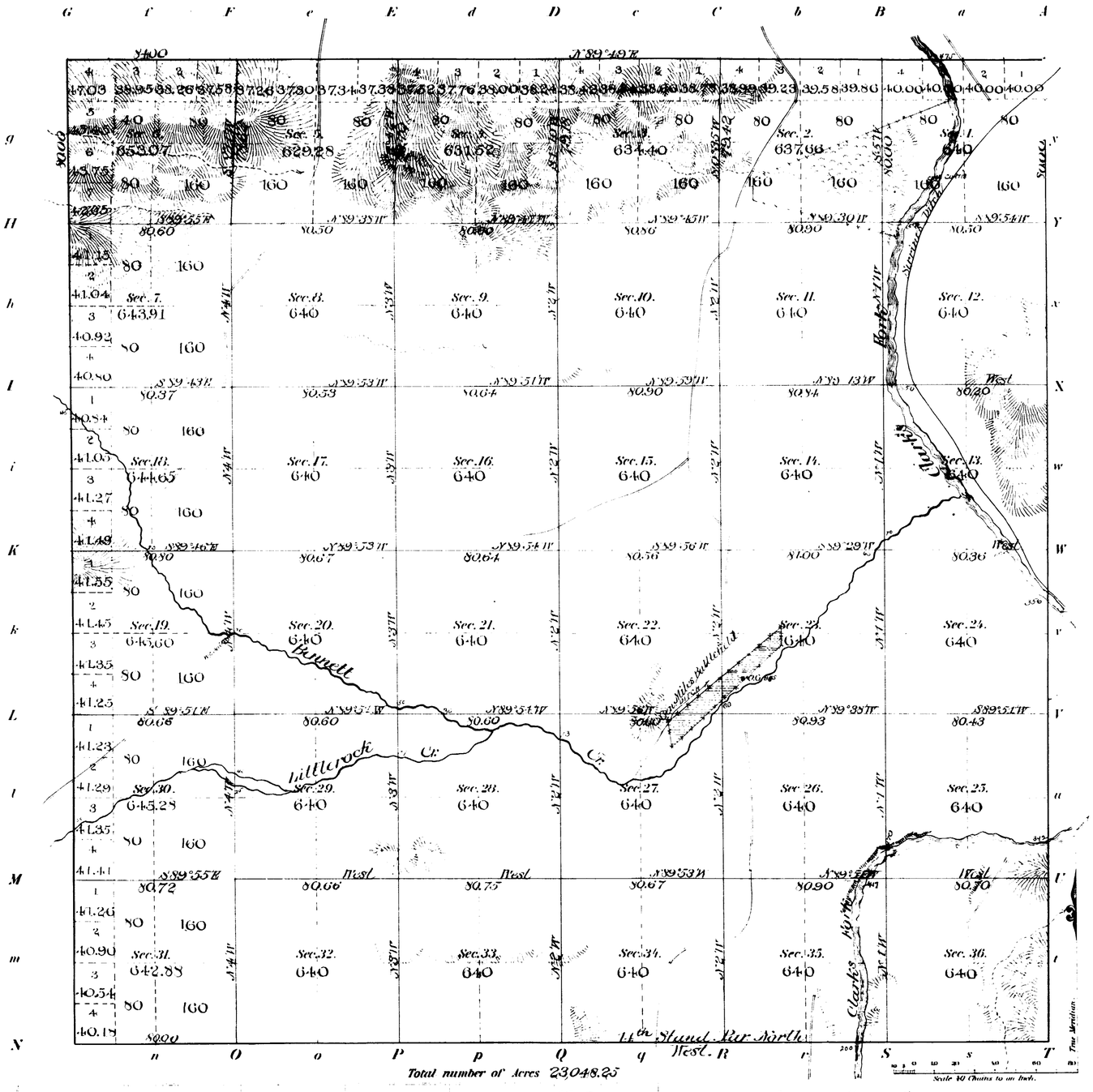

Total number of Acres 23,048.25

Meanders of								
Posts	Courses	Ch.s Lk.s	Posts	Courses	Ch.s Lk.s	Posts	Courses	Ch.s Lk.s

Subdiv. lines at minimum rates 54 41 30
" " " intermediate 5 54 31

Surveys Designated	By Whom Surveyed	Date of Contract	Amount of Surveys M.	Ch.s	Lk.s	When Surveyed	Mag. Dec.
Township lines							
Subdivisions	A. L. Coleman	March 8, 1892	60	45	61	Aug. 15, 1892	18°31' East.

The above Map of Township No. 57 North of Range No. 102 West of the 6th Principal Meridian, Wyoming is strictly conformable to the field notes of the survey thereof on file in this Office, which have been examined and approved.

Surveyor General's Office.
Cheyenne Wyo. Mar.

Wm. A. Richards
Sur. Gen.

2598

57-102

31

85-a

4485

(4-675a)

Supplemental Plat of
Township No. 57 North Range No. 102 West of the Sixth Principal Meridian, Wyoming

G f F e E d D c C b B a A

g Sec. 6 Sec. 5 Sec. 4 Sec. 3 Sec. 2 Sec. 1 y

H Y

h Sec. 7 Sec. 8 Sec. 9 Sec. 10 Sec. 11 631.26 Sec. 12 575.41 x

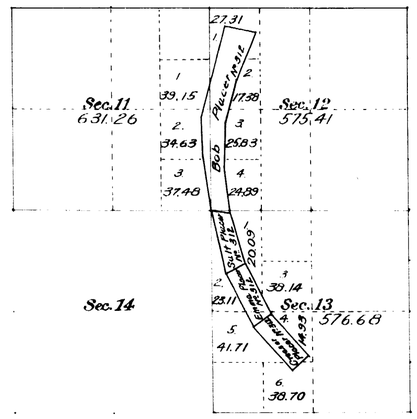

I X

i Sec. 18 Sec. 17 Sec 16 Sec. 15 Sec. 14 w

K W

k Sec. 19 Sec. 20 Sec. 21 Sec. 22 Sec. 23 Sec. 24 v

Office of U.S. Surv. Gen'l
Cheyenne, Wyoming November 5, 1909.

This Supplemental Plat of T.57 N., R.102 W. of the Sixth P.M. showing the subdivisions of sections reduced by the segregation of mineral survey No. 312, is strictly conformable to the field notes on file in this office and is hereby approved.

It has been prepared in compliance with instructions contained in letter No. 02161 dated October 23, 1909 by the Assistant Commissioner of the General Land Office.

Stephen L. Harman
Surv. Gen'l

L V

l Sec. 30 Sec. 25 u

M U

m Sec. 31 Sec. 32 Sec. 33 Sec. 34 Sec. 35 Sec. 36 t

N

Areas in Acres.
Public Land
Indian Reservation
Indian Allotments
Mineral Claims
Water Surface
Total Area

True Meridian

0 10 20 40 80
Scale 40 Chains to an inch
Mean Magnetic Declination

n O o P p Q q R r S s T

Surveys Designated.	By Whom Surveyed.	Contract No.	Contract Date	Amount of Surveys Mls.	chs.	lks.	When Surveyed. Begun.	Completed.

The above map of Township No. Range No of the Meridian is strictly conformable to the field notes of the survey thereof on file in this office, which have been examined and approved.

U.S. Surveyor General's Office,

Surveyor General.

2598-n

57-102

4486

ORIGINAL

SUPPLEMENTAL PLAT OF SECTIONS 11, 12 AND 13.

TOWNSHIP No. 57 NORTH, RANGE No. 102 WEST OF THE SIXTH PRINCIPAL MERIDIAN, WYOMING.

Scale 1" = 800' = 12.12chs.

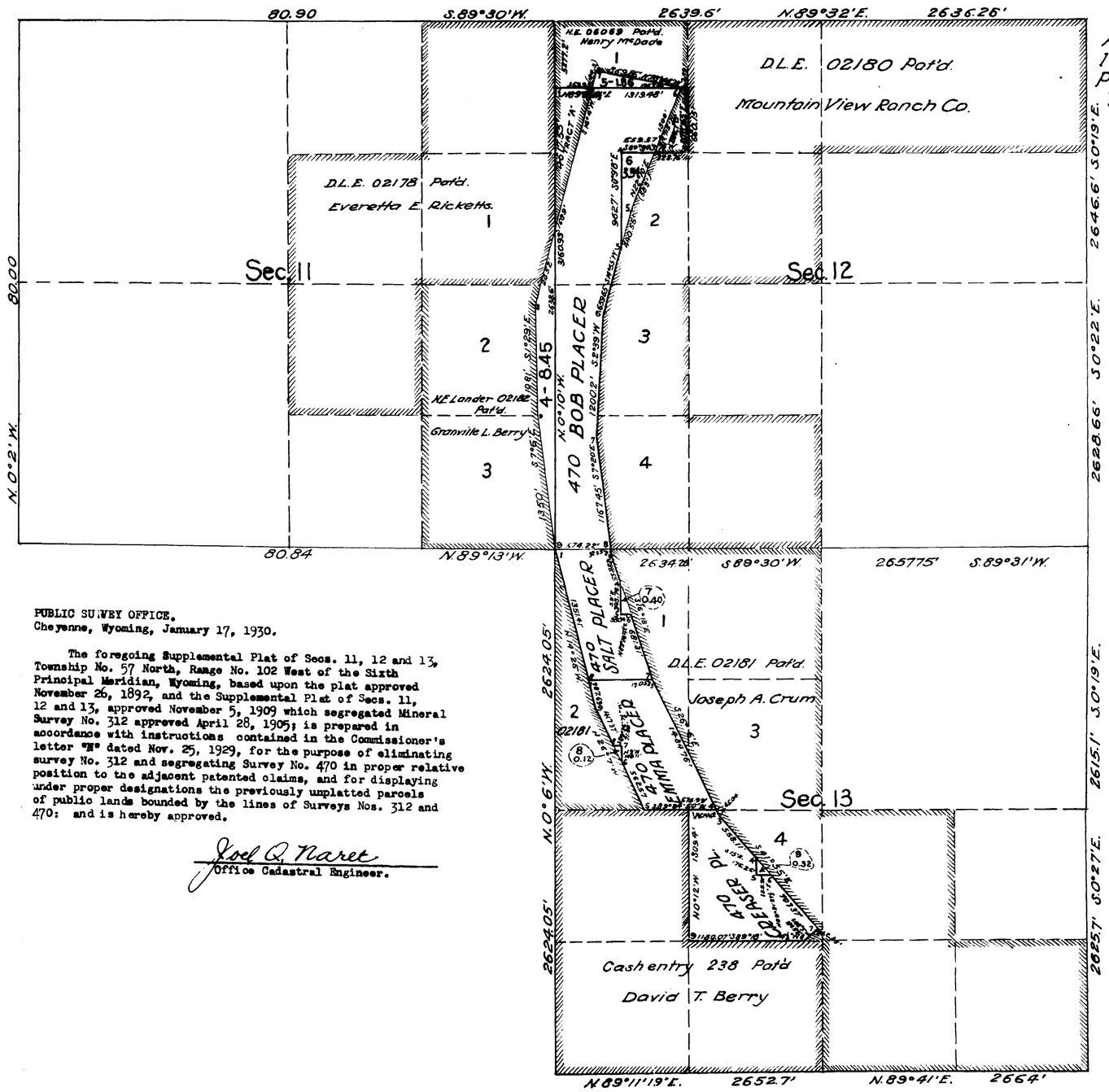

Area of conflict, Patented Lot 1 of Sec. 12, and Patented Bob Placer Claim, Sur. 470 =
Tract "A" 6.19 acs.
" "B" 2.85 "

PUBLIC SURVEY OFFICE.
Cheyenne, Wyoming, January 17, 1930.

The foregoing Supplemental Plat of Secs. 11, 12 and 13, Township No. 57 North, Range No. 102 West of the Sixth Principal Meridian, Wyoming, based upon the plat approved November 26, 1892, and the Supplemental Plat of Secs. 11, 12 and 13, approved November 5, 1909 which segregated Mineral Survey No. 312 approved April 28, 1905; is prepared in accordance with instructions contained in the Commissioner's letter "H" dated Nov. 25, 1929, for the purpose of eliminating survey No. 312 and segregating Survey No. 470 in proper relative position to the adjacent patented claims, and for displaying under proper designations the previously unplatted parcels of public lands bounded by the lines of Surveys Nos. 312 and 470: and is hereby approved.

Joel Q. Naret
Office Cadastral Engineer.

DEPARTMENT OF THE INTERIOR.
GENERAL LAND OFFICE.
Washington, D. C., January 29, 1930.

This Supplemental Plat having been correctly made in accordance with the regulations of this office, is hereby accepted.

Thos. C. Havell
Assistant Commissioner.

Note: Courses and distances around Secs. 12 & 13 from notes Sur. 470

2598-B

57-102

RECEIVED S. G. O.
OCT 12 1917

(4-675)

5897

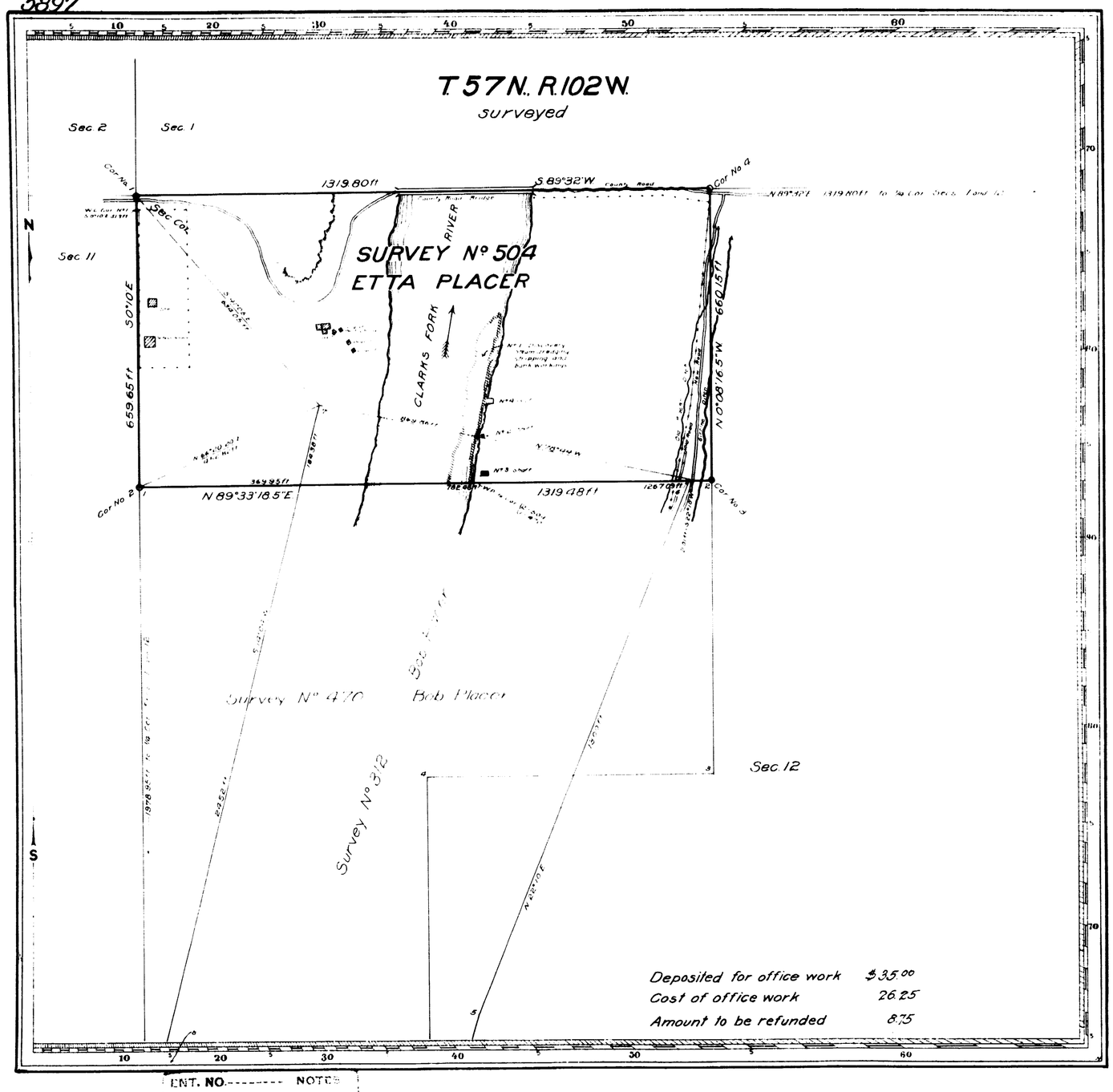

Claim Located as amended July 21, 1913

Mineral Survey No. 504

Lot No. ——

Lander Wyo. Land District.

PLAT

OF THE CLAIM OF

Matt Wagner

KNOWN AS THE

ETTA PLACER

IN CLARKS FORK (Unorg) MINING DISTRICT,
PARK COUNTY, WYOMING

Containing an Area of ——— Acres.

Scale of 200 feet to the inch

Variation 18°45' E

SURVEYED June 6 June 7 1916 BY

Russell Kimball

U.S. Mineral Surveyor.

The Original Field Notes of the Survey of the Mining Claim of Matt Wagner known as the Etta Placer

from which this plat has been made under my direction, have been examined and approved, and are on file in this Office; and I hereby certify that they furnish such an accurate description of said Mining Claim as will, if incorporated into a patent, serve fully to identify the premises, and that such reference is made therein to natural objects or permanent monuments as will perpetuate and fix the locus thereof.

I further certify that Five Hundred Dollars worth of labor has been expended or improvements made upon said Mining Claim by claimant or his grantors, and that said improvements consist of one discovery dredging and stripping.
two shafts.
one cut.
that the location of said improvements is correctly shown upon this plat, and that no portion of said labor or improvements has been included in the estimate of expenditures upon any other claim.

And I further certify that this is a correct plat of said Mining Claim made in conformity with said original field notes of the survey thereof, and the same is hereby approved.

U.S. Surveyor General's Office
Cheyenne, Wyoming
September 12, 1917

Charles L. Decker
U.S. Surveyor General for
Wyoming.

ENT. NO. -------- NOTES
PAT. NO. -------- V. ------
C. S. NO. 198 ------ P. --------

504

ENT. NO. 03992 NOTES
PAT. NO. 325,560 V .....
C. S. NO. 198 & 199 P .....

(4-675)

5857

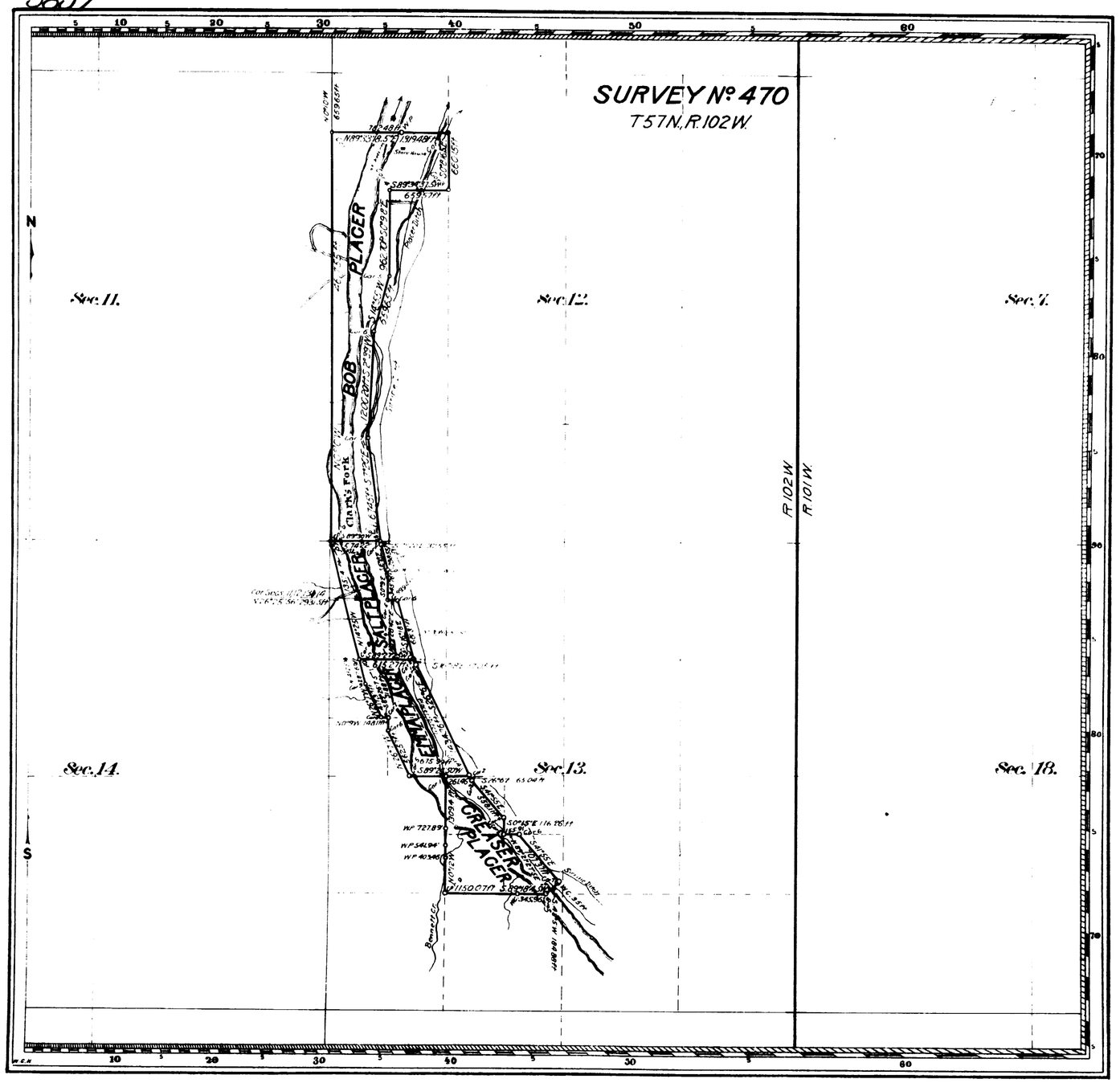

470

Deposited by Claimant $35.00
Cost of Office Work $35.00

Claim Located as amended October 10 and 16, 1908.

Mineral Survey No. 470

RECEIVED S. G. O.
NOV 12 1912
CHEYENNE, WYO.

Lot No.
Shoshone Land District.

PLAT

OF THE CLAIM OF

Charles H. Dietrich, Margretta Dietrich, Guardian,

KNOWN AS THE

BOB, SALT, EMMA and CREASER PLACERS

IN CLARKS FORK (Unorganized) MINING DISTRICT.
PARK COUNTY, WYOMING

Containing an Area of 130.258 Acres

Scale of 990 feet to the inch

Variation 18°45' E.

SURVEYED December 30, 1911-March 5, 1912 BY
Russell Kimball
U.S. Mineral Surveyor.

The Original Field Notes of the Survey of the Mining Claim of Charles H. Dietrich, Margretta Dietrich, Guardian known as the

BOB, SALT, EMMA and CREASER PLACERS

from which this plat has been made under my direction, have been examined and approved, and are on file in this Office; and I hereby certify that they furnish such an accurate description of said Mining Claim as will, if incorporated into a patent, serve fully to identify the premises, and that such reference is made therein to natural objects or permanent monuments as will perpetuate and fix the locus thereof.

I further certify that Five Hundred Dollars worth of labor has been expended or improvements made (an amount equal to for the benefit of each location) upon said Mining Claim by claimant or his grantors, and that said improvements consist of

6 Placer workings,
1 Ditch,
1 Plant of dredging machinery,

that the location of said improvements is correctly shown upon this plat, and that no portion of said labor or improvements has been included in the estimate of expenditures upon any other claim.

And I further certify that this is a correct plat of said Mining Claim made in conformity with said original field notes of the survey thereof, and the same is hereby approved.

U.S. Surveyor General's Office.
Cheyenne, Wyoming,
October 15, 1912

Stephen P. Hanson
U.S. Surveyor General for
Wyoming.

4

(4-675)

5203

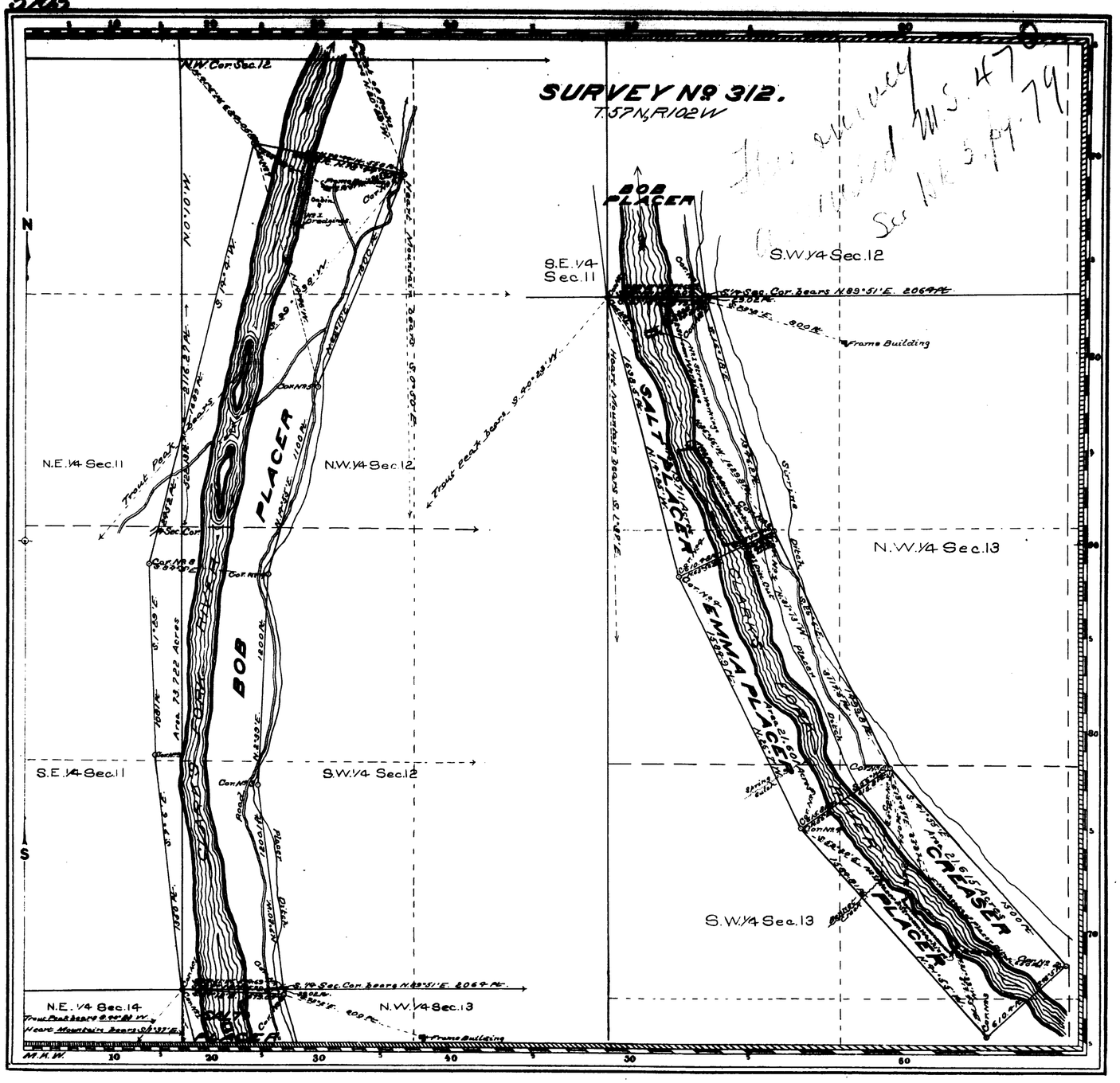

Claim Located as amended September 26, 1903

Mineral Survey No. 312

Lot No.

Shoshone Land District.

PLAT

OF THE CLAIM OF

Charles Dietrich

KNOWN AS THE

BOB, SALT, EMMA AND CREASER PLACERS

IN AN UNORGANIZED MINING DISTRICT,

BIG HORN COUNTY, WYOMING

Containing an Area of 136.649 Acres.

Scale of 500 Feet to the inch.

Variation 18° 43' E

SURVEYED OCTOBER 14-17 1904 BY

Russell Kimball,

U.S. Deputy Mineral Surveyor,

The Original Field Notes of the Survey of the Mining Claim of Charles Dietrich, known as the BOB, SALT, EMMA AND CREASER PLACERS from which this plat has been made under my direction, have been examined and approved, and are on file in this office; and I hereby certify that they furnish such an accurate description of said Mining Claim as will, if incorporated into a patent, serve fully to identify the premises, and that such reference is made therein to natural objects or permanent monuments as will perpetuate and fix the locus thereof.

I further certify that five hundred Dollars worth of labor has been expended or improvements made upon said Mining Claim by claimant or his grantors, and that said improvements consist of dredging machinery, 1 dredgings, 2 stream workings, 1 discovery cut, 1 placer ditch and 2 placer and stream workings. that the location of said improvements is correctly shown upon this plat, and that no portion of said labor or improvements has been included in the estimate of expenditures upon any other claim.

And I further certify that this is a correct plat of said Mining Claim made in conformity with said original field notes of the survey thereof, and the same is hereby approved.

U.S. Surveyor General's Office, Cheyenne, Wyoming, April 28, 1905

Thomas P. Hamon, U.S. Surveyor General for Wyoming

312

ENTERED..... NOTES

LABELED..... V .....

C. H. R. Amended Survey 130:122 P .....

43
Indexed

4894

20

RESURVEY
TOWNSHIP EXTERIORS

SCALE 160 CHAINS TO 1 INCH

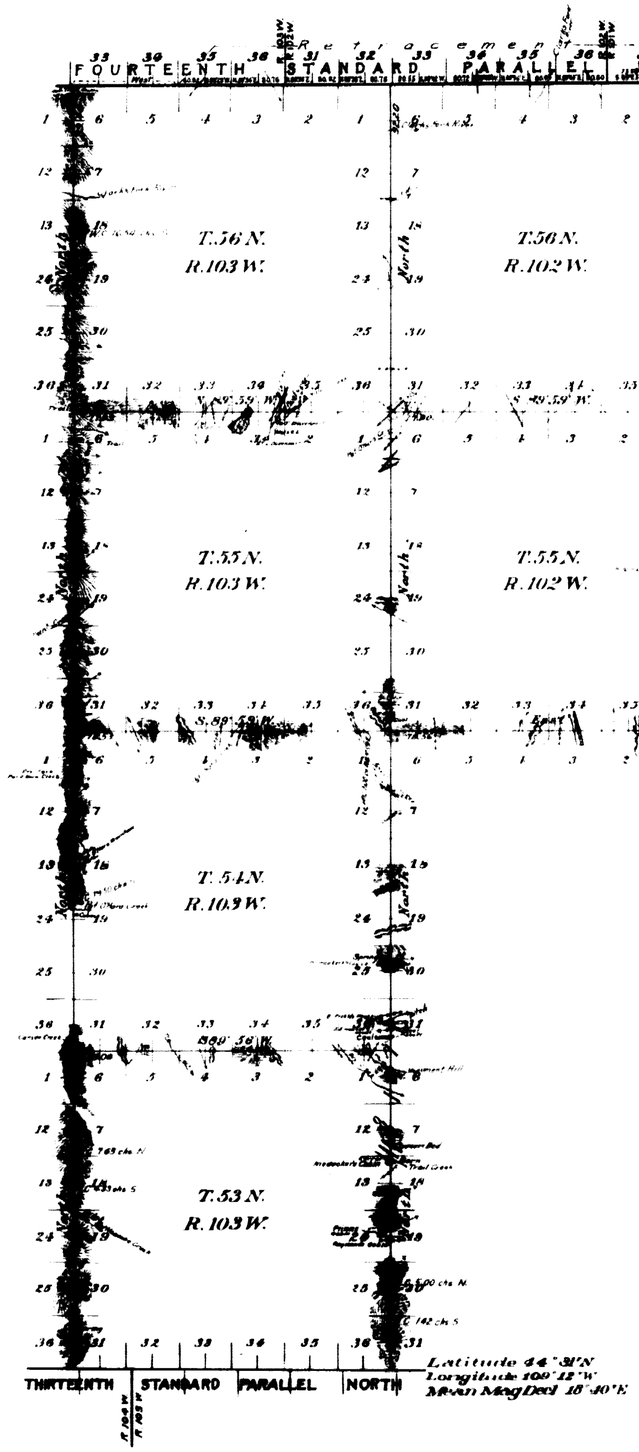

This Plat
of the Retracement
of a Part of the
Fourteenth Standard Parallel North through Ranges 101, 102, and 103 W. and
of the Resurvey
of the
East, West and South Boundaries of Tps 55 and 56 N, R 102 W and T 54 N, R 103 W.; the East and West Boundaries of T 53 N, R 103 W and the West and South Boundaries of Tps 55 and 56 N, R 103 W is strictly conformable to the field notes of the resurvey thereof by
Albert B. Bartlett U.S.D.S.
under his
Contract No. 341,
dated August 16, 1909.
which have been examined, approved and filed in this office
U.S. Surveyor Generals Office
Cheyenne, Wyoming
November 21, 1913

Charles L. Decker
Surveyor General

Surveys Designated	Amount Mls.	Chs	Lks	When Surveyed
Retracement Standard Lines	10	79	92	Novem. 26, 1910 - May 13, 1913
Resurvey Township Lines	90	27	86	Sept. 5, 1910 - May 29, 1911
Connecting Lines	6	47	17	Sept 10, 1910 - May 29, 1911

2935

M.M.M.

Accepted by Gen. Commissioner in letter "E" March 8, 1914.

EXTERIOR LINES

Scale 2 inches 1 mile. Mag. Var. East

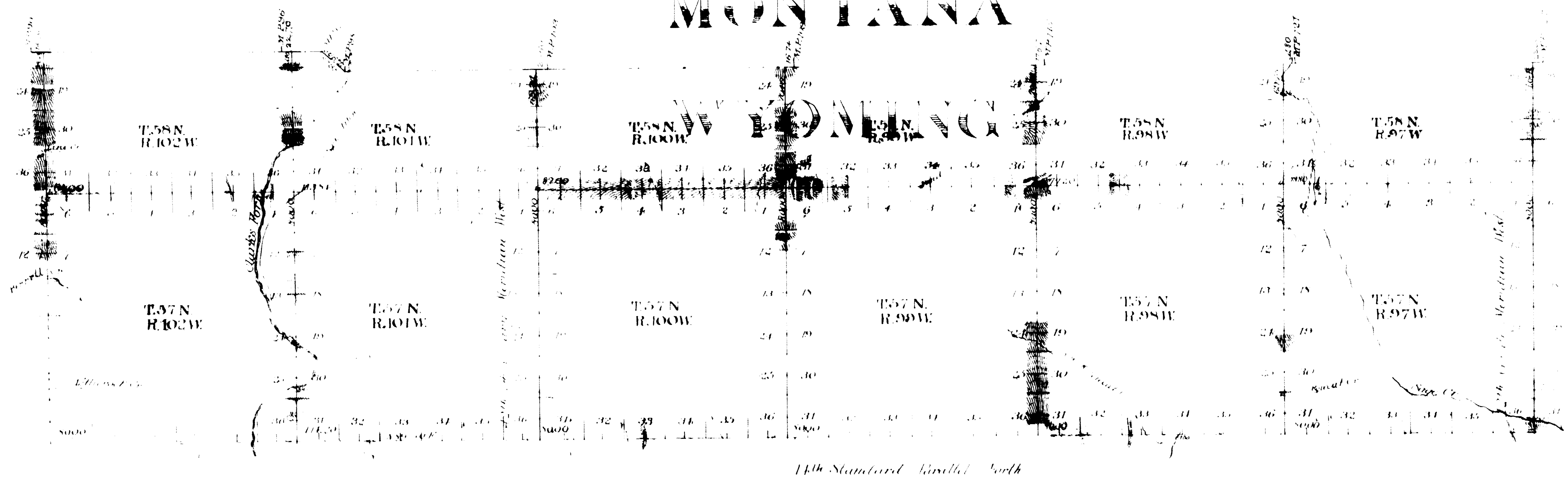

Survey Designated	By Whom Surveyed	Date of Contract	Amount of Contract M.	Chs.	Lks.	When Surveyed	Magnetic Declination
Township Lines	A. L. Coleman	March 8, 1892	81	61	53	May 29 June 16, 1892	18° 31' East
14th Stand. Par.	"	" "	30	34	20	" 23 27	18° 30' "
12th Guide Mer.		" "	8	71	64	June 12 "	18° 27' "
12th Aux. Mer.	"	" "	8	69	21	" 2 "	18° 30' "
Connections	"	" "	1	60	39		

		M.	Chs.	Lks.
Township lines at	minimum rates	57	24	59
" " "	intermediate "	24	36	94
14th Stand. Par. "	minimum "	26	76	20
" " "	intermediate "	3	38	00
12th Guide Mer. "	minimum "	7	51	86
" " "	intermediate "	1	19	78
" Aux. " "	minimum "	8	00	00
" " "	intermediate "	0	69	21
Connection lines	minimum "	1	60	39

I hereby certify that the above diagram of the 14th Standard Parallel North Ranges 97, 98, 99, 100 and 101 West, the 12th Guide Meridian West through Townships 57 and 58 North, the 12th Guide Meridian West in Townships 57 and 58 North, the Exterior lines of Townships 57 and 58 North, Ranges 97, 98, 99, 100, 101 and 102 West of the 6th Principal Meridian, Wyoming, is strictly conformable to the field notes of the survey thereof on file in this office which have been examined and approved.

Surveyor General's Office
Cheyenne Wyo. Dec. 26, 1892

Wm. A. Richards
Surveyor General

(26)

Indexed

3563

14TH STANDARD PARALLEL NORTH.

Between Tps. 56 & 57 N., Ranges 100, 101, 102, West of the 6th P.M., Wyoming Territory.

— *Mag. Var. E.* — ⊸ — *Course West* —

Scale 40 chs to 1 in

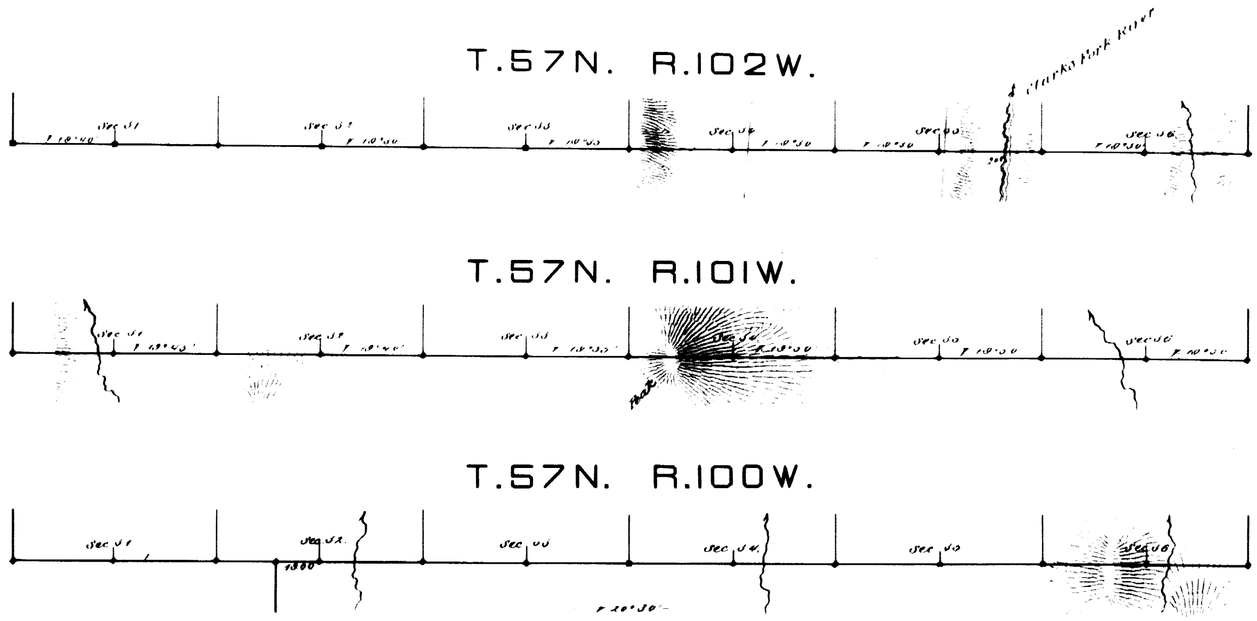

Surveys Designated	By Whom Surv'd	Date of Contract	Amount of Surveys Mls	Chs	Lks	When Surveyed
14th Stand. P.N.	C. A. Honey	July 19th, 1882.	18	00	00	Sept. 6.7.'83.

I hereby certify that the above diagram of the 14th Standard Parallel North, between Tps. 56 & 57 North, Ranges 100, 101, 102 West of the 6th P.M., Wyo. Ter. is strictly conformable to the field notes of the survey thereof on file in this office, which have been examined and approved.

Surveyor General's Office
Cheyenne Wyoming March 17th 1884

Edw. C. David Surv. Genl.

2113