4158

(4 675 a)

Survey Accepted July 11, 1917
G.L.O.

# Township No. 57 North, Range No. 103 West of the Sixth Principal Meridian, Wyoming

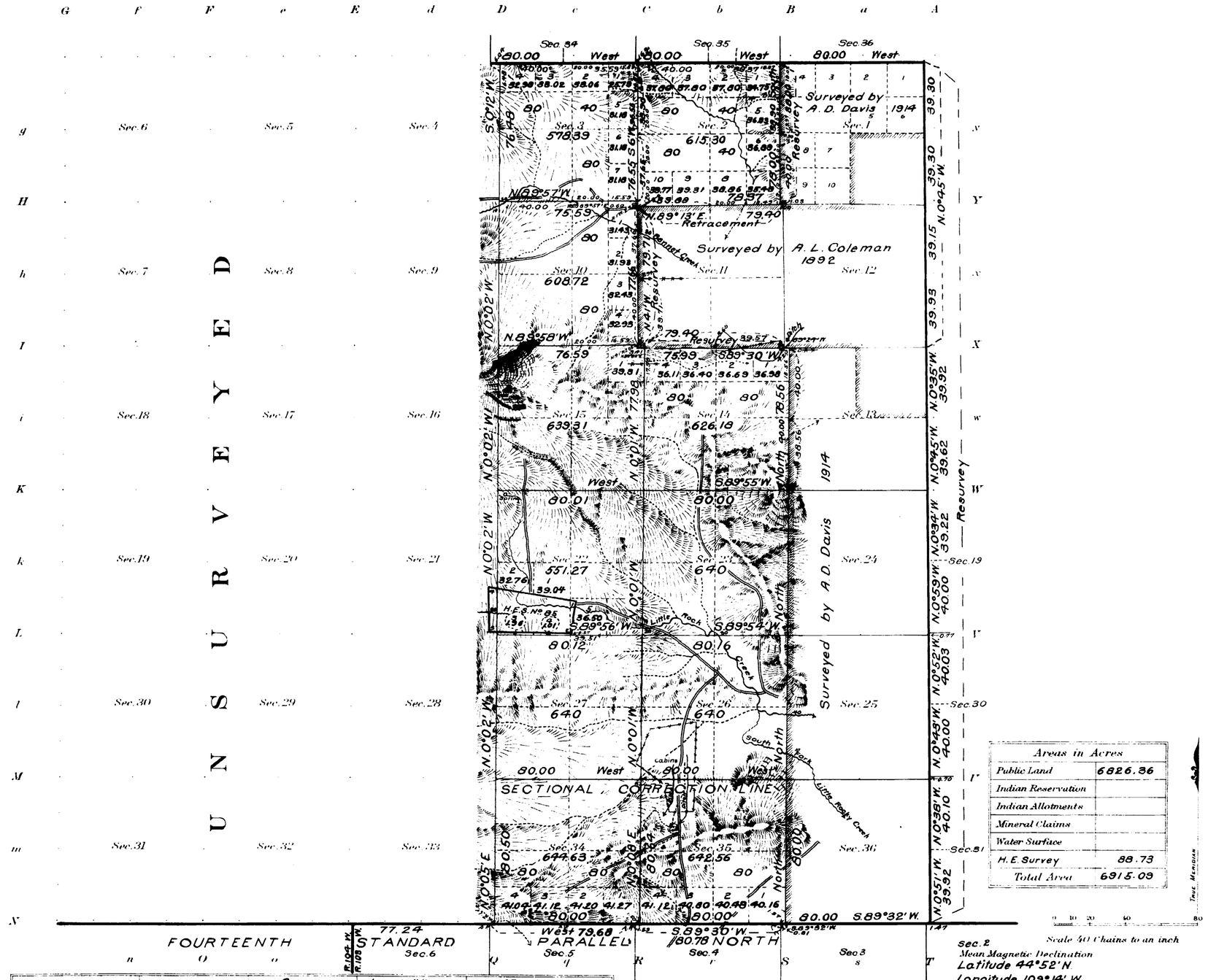


| Areas in Acres | |
|---|---|
| Public Land | 6826.36 |
| Indian Reservation | |
| Indian Allotments | |
| Mineral Claims | |
| Water Surface | |
| H. E. Survey | 88.73 |
| Total Area | 6915.09 |

| Surveys Designated | By Whom Surveyed | Group No. | Group Date | Amount of Surveys Mls. | chs. | lks. | When Surveyed Begun | Completed |
|---|---|---|---|---|---|---|---|---|
| Subdivisions | A. D. Davis | 40 | March 4, 1916 | 18 | 66 | 87 | Oct 31, 1916 | Nov. 6, 1916 |
| Resurvey Subdivisions | " " | " | " " | 3 | 01 | 31 | Nov. 3, 1916 | Nov. 4, 1916 |
| Retracement Subdivisions | " " | " | " " | | 79 | 40 | Nov. 4, 1916 | Nov. 4, 1916 |
| Connections | " " | " | " " | | 3 | 68 | Nov. 2, 1916 | Nov. 3, 1916 |
| North Township Line | " " | " | " " | 2 | 00 | 00 | Nov. 6, 1916 | Nov. 6, 1916 |
| Resurvey 14th Standard Parallel N. | " " | " | " " | 2 | 01 | 27 | Oct 31, 1916 | Oct 31, 1916 |
| North Township Line | " " | 25 | June 1, 1914 | 1 | 00 | 00 | July 7, 1914 | July 7, 1914 |
| Resurvey E. and S. Bdy. | " " | " | " " " | 6 | 76 | 49 | July 3, 1914 | July 15, 1914 |
| Resurvey 14th Standard Parallel N. | Richard E. Bandy | Cont 333 | June 20, 1908 | 2 | 77 | 24 | July 17, 1909 | July 19, 1909 |

The above map of Township No. 57 North Range No. 103 West of the Sixth Principal Meridian Wyoming is strictly conformable to the field notes of the survey thereof on file in this office, which have been examined and approved

U. S. Surveyor General's Office.
Cheyenne Wyoming April 28, 1917

Charles L. Decker
Surveyor General.

2589-B

Trans to Lander
Nov. 13, 1917

57-103

1457

(4-675a)

# Fractional Township No. 57 North, Range No. 103 West of the Sixth Principal Meridian, Wyoming

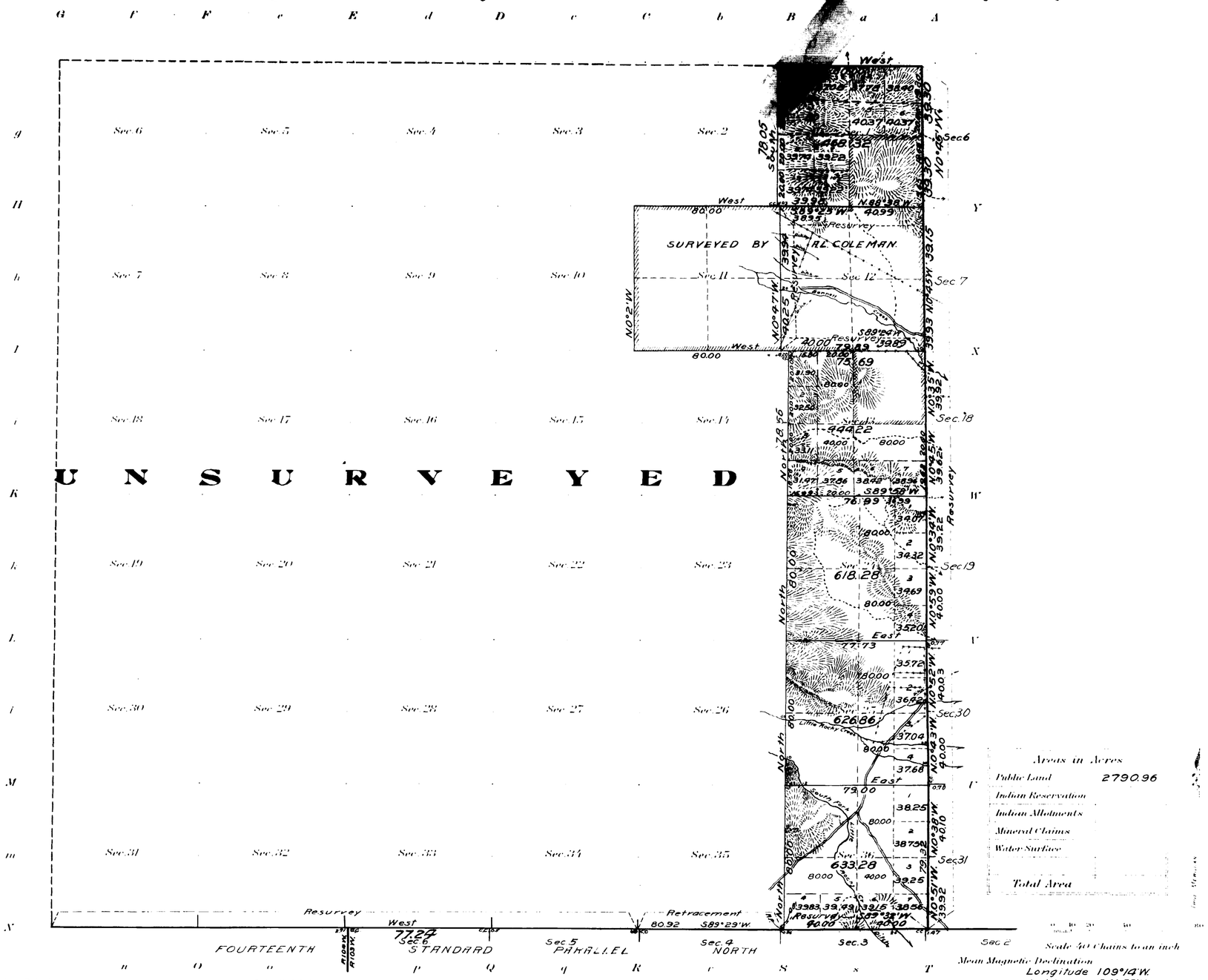


| Surveys Designated | By Whom Surveyed | Group No. | Group Date | Amount of Surveys Mls. | chs. | lks. | When Surveyed Begun | Completed |
|---|---|---|---|---|---|---|---|---|
| North Township Line | Arthur D. Davis | 25 | June 1, 1914 | 1 | 00 | 00 | July 7, 1914 | July 7, 1914 |
| Resurvey East Township | " " | " | " " | 5 | 76 | 49 | July 9, 1914 | July 15, 1914 |
| Resurvey South Township Line | " " | " | " " | 1 | 00 | 81 | July 9, 1914 | July 9, 1914 |
| Subdivisions | " " | " | " " | 7 | 70 | 33 | July 8, 1914 | July 11, 1914 |
| Connections | " " | " | " " | | 6 | 77 | July 8, 1914 | July 11, 1914 |
| Retracement South Township Line | Albert B. Bartlett | 341 | August 16, 1909 | 1 | 00 | 92 | May 30, 1911 | May 31, 1911 |
| Resurvey South Township Line | Richard E. Bandy | 333 | June 20, 1908 | 4 | 00 | 00 | July 16, 1909 | July 17, 1909 |
| Resurvey Subdivision | Arthur D. Davis | 25 | June 1, 1914 | 3 | 00 | 02 | July 9, 1914 | July 13, 1914 |

The above map of Township No. 57 North Range No. 103 West of the Sixth Principal Meridian Wyoming is strictly conformable to the field notes of the survey thereof on file in this office, which have been examined and approved

U. S. Surveyor General's Office,
Cheyenne, Wyoming, December 9, 1915

Charles L. Decker
Surveyor General.

Accepted JUL 27 1916
AUG 29 1916

2589A

57-103

# Township No. 57 North, Range No. 103 West of the 6th Principal Meridian

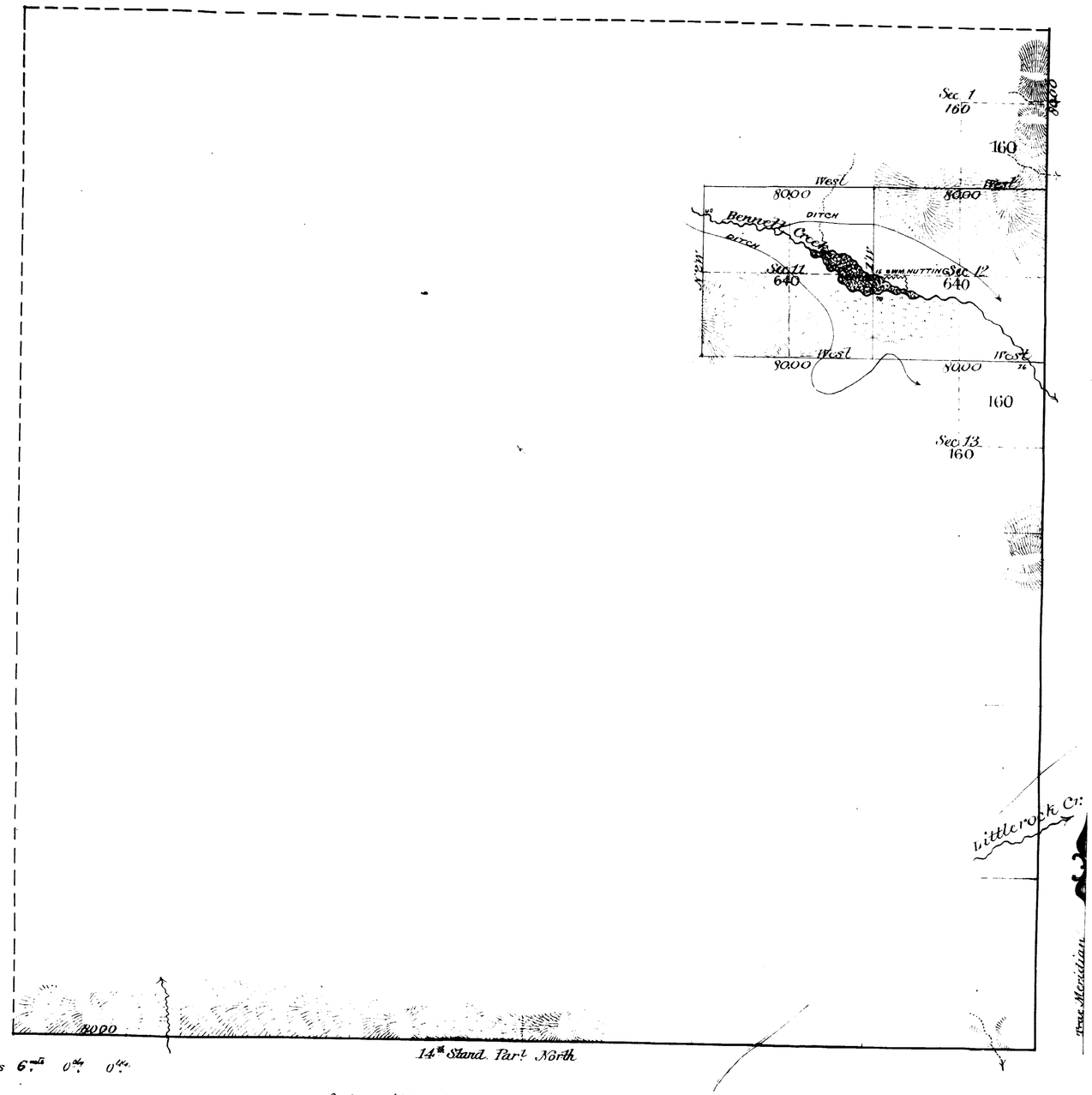


Subdivision lines at minimum rates 6th 0th 0th

Total number of Acres = 1600.00

| Surveys Designated | By Whom Surveyed | Date of Contract | Amount of Surveys M | Chs | Lks | Date of Survey | Magnetic Declination |
|---|---|---|---|---|---|---|---|
| Subdivisions | A. L. Coleman | Sept. 2, 1892 | 6 | 00 | 00 | Nov. 26, 1892 | 16° 32' East |

The above diagram of Township No. 57 North, Range No. 103 West of the 6th Principal Meridian, Wyoming, is strictly conformable to the field notes of the survey thereof on file in this office, which have been examined and approved.

Surveyor General's Office
Cheyenne Wyo. [illegible] 1893

Wm. A. Richards
Surv. Gen.

2589

57-103

5244

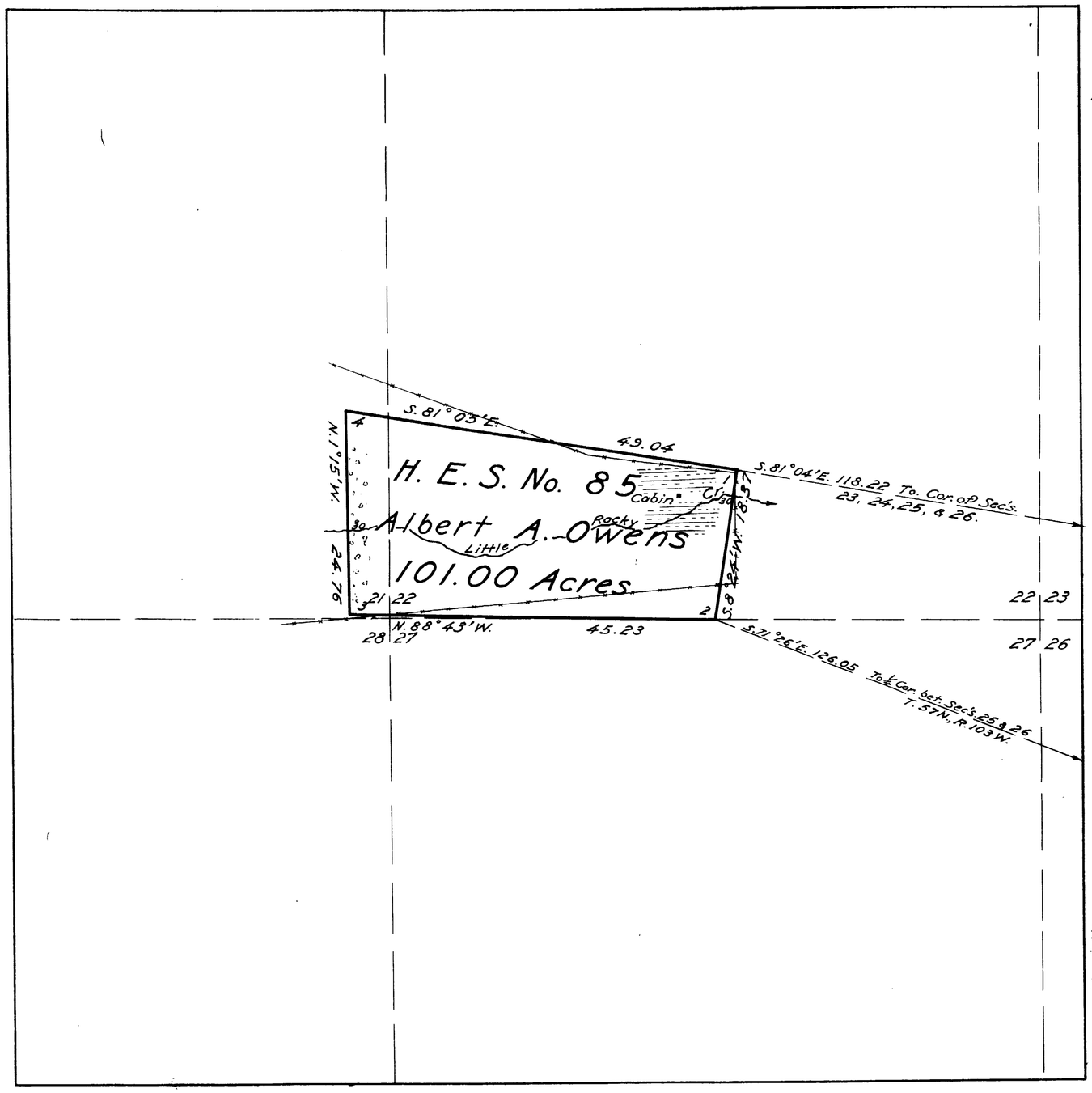


PLAT OF

# HOMESTEAD ENTRY SURVEY No. 85,

in the

## SHOSHONE NATIONAL FOREST,

in

Section 21, unsurveyed, T. 57 N., R. 103 W.,
Section 22, unsurveyed, T. 57 N., R. 103 W.,

of the

Sixth Principal Meridian,

Wyoming.

This plat of Homestead Entry Survey No. 85, situated in Section 21, unsurveyed, in Township 57 North of Range 103 West, and in Section 22, unsurveyed, in Township 57 North of Range 103 West, and in Section —— surveyed, in Township —— of Range —— and in Section —— surveyed, in Township —— of Range —— of the —— Sixth Principal Meridian is strictly conformable to the field notes of the Survey thereof, on file in this office, which have been examined and approved.

Office of U.S. Surveyor General,

Cheyenne Wyoming.

September 9, 1915 Charles L. Decker

U.S. Surveyor General,

for Wyoming.

Scale
10 Chains equal 1 inch

Initials [illegible]

| Surveys Designated | By Whom Surveyed | Instructions or Contract No | Instructions or Contract Date | When Surveyed Begun | When Surveyed Completed | Date of Approval |
|---|---|---|---|---|---|---|
| H.E. Survey No. 85 | J. P. Davis Surveyor Forest Service | | May 16, 1914 | Aug. 29 | -31, 1914 | |
| | | | | | | |
| | | | | | | |
| | | | | | | |
| | | | | | | |
| | | | | | | |

| Areas | | | |
|---|---|---|---|
| H. E. Survey No. 85 | | Conflicts | |
| In Section —— | | | |
| In Section —— | | | |
| In Section —— | | | |
| In Section —— | | | |
| Total | 101.00 | | |

List No. 1-67, Date April 8, 1909.
Act of June 11, 1906 Act of June 30, 1914.

Latitude 44° 53' N.
Longitude 109° 16' 30" W.
Mean Mag. Decl. 18° 21' E.
At Cor. No. 1

FORM 85-A

ENT. NO. ..... NOTES
PAT. NO. ..... V .....
C. S. NO. ..... P .....

Sept 5, 1916
544753 V .....

85

accepted by Commr.
Jan 14, 1916

43

Indexed

4894

20

# RESURVEY
# TOWNSHIP EXTERIORS

SCALE: 160 CHAINS TO 1 INCH




This Plat
of the Retracement
of a Part of the
Fourteenth Standard Parallel North through Ranges 101, 102, and 103 W. and
of the Resurvey
of the
East, West and South Boundaries of Tps 55 and 56 N, R 102 W. and T 54 N, R 103 W.; the East and West Boundaries of T 53 N, R 103 W. and the West and South Boundaries of Tps 55 and 56 N, R 103 W. is strictly conformable to the field notes of the resurvey thereof by
Albert B. Bartlett U.S.D.S.
under his
Contract No. 341,
dated August 16, 1909,
which have been examined, approved and filed in this office
U.S. Surveyor General's Office
Cheyenne, Wyoming
November 24, 1913

Charles L. Decker
Surveyor General

| Surveys Designated | Amount Mls. | Chs. | Lks. | When Surveyed |
|---|---|---|---|---|
| Retracement Standard Lines | 10 | 79 | 92 | Novem. 26, 1910 - May 13, 1913 |
| Resurvey Township Lines | 90 | 27 | 86 | Sept. 5, 1910 - May 29, 1911 |
| Connecting Lines | 6 | 47 | 17 | Sept 10, 1910 - May 29, 1911 |

2935

M.M.M.

Accepted by Hon. Commissioner in letter "E" March 8, 1914.

(27)

3676

23

# 14TH STANDARD PARALLEL NORTH.

*Along South Boundary of Township 57 North, Range 103 West of the 6th P.M. Wyoming Territory.*

*West Var 19°50' E.*

T. 57 N. R. 103 W.




| Surveys Designated | By whom surv. | Date of Contract | Amount of Surveys | When surveyed |
|---|---|---|---|---|
| 14th Stand Parl. N. | Frank Buckley | July 22, 1882 | 6 0 0 | Sept. 28th 1883 |
| | | | | |

I hereby certify that the above diagram of the 14th Standard Parallel North, along South Boundary of Tp. 57 N. Rge 103 W of the 6th Principal Meridian, Wyom Terr. is strictly conformable to the field notes of the survey thereof on file in this Office, which have been examined and approved.
Surveyor General's Office,
Cheyenne, Wyom March 31st 1884

Edw. C. Davis
Surveyor General

2153

8.

# TOWNSHIP EXTERIORS

Scale: 1 Inch to 160 Chains

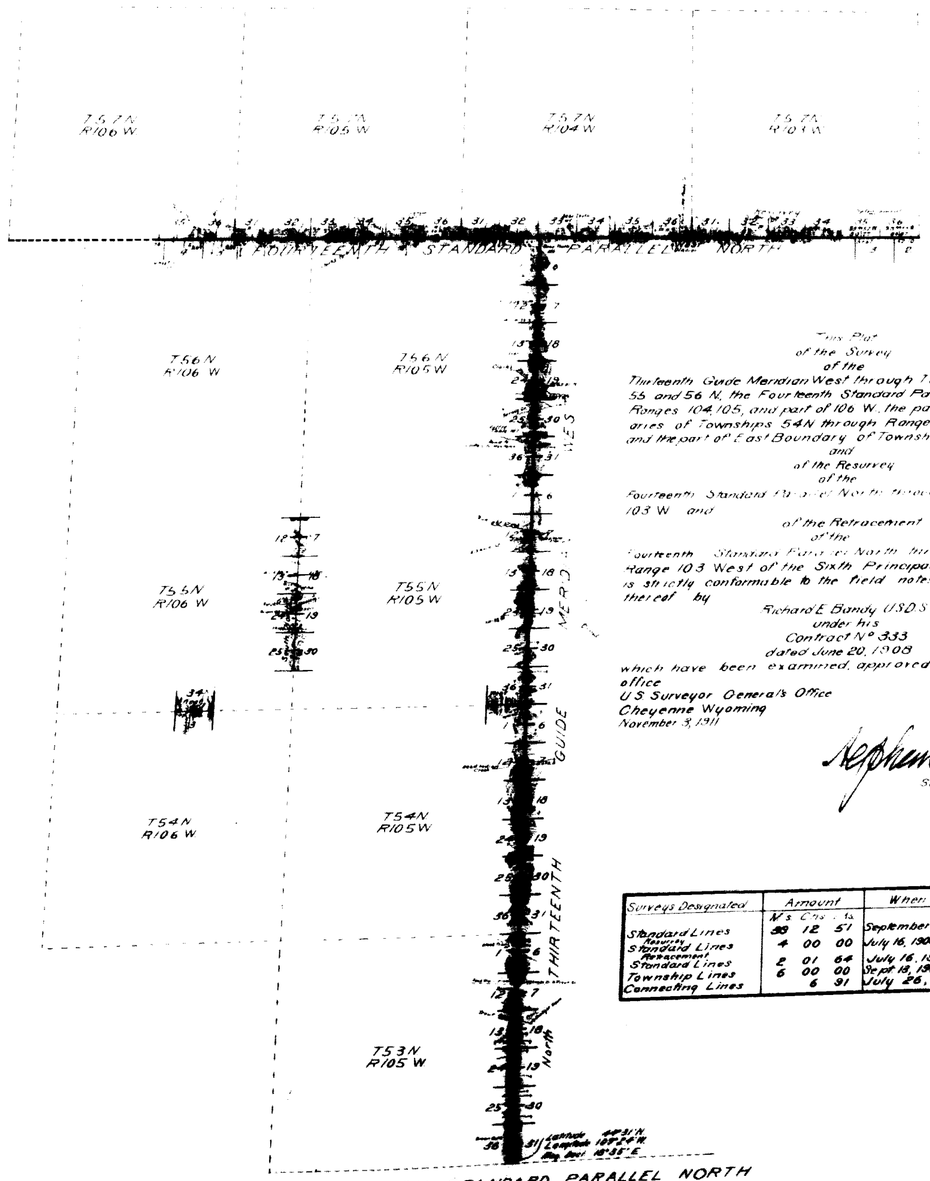


This Plat
of the Survey
of the
Thirteenth Guide Meridian West through Townships 53, 54, 55 and 56 N, the Fourteenth Standard Parallel North through Ranges 104, 105, and part of 106 W, the part of North Boundaries of Townships 54N through Ranges 105 and 106 W, and the part of East Boundary of Township 55 N Range 106 W,
and
of the Resurvey
of the
Fourteenth Standard Parallel North through part of Range 103 W and
of the Retracement
of the
Fourteenth Standard Parallel North through part of Range 103 West of the Sixth Principal Meridian Wyoming is strictly conformable to the field notes of the survey thereof by
Richard E Bandy USDS
under his
Contract No 333
dated June 20, 1908
which have been examined, approved and filed in this office
U S Surveyor General's Office
Cheyenne Wyoming
November 3, 1911

Stephen L. Hanson
Surveyor General

| Surveys Designated | Amount | | | When Surveyed |
|---|---|---|---|---|
| | Ms | Chs | Ls | |
| Standard Lines | 38 | 12 | 51 | September 2, 1908-July 26, 1909 |
| Resurvey Standard Lines | 4 | 00 | 00 | July 16, 1909-July 19 1909 |
| Retracement Standard Lines | 2 | 01 | 64 | July 16, 1909 |
| Township Lines | 6 | 00 | 00 | Sept 18, 1908-Sept 28 1908 |
| Connecting Lines | | 6 | 91 | July 26, 1909 |

1979

1441

Accepted by the Hon. Commissioner, Letter E, Mar 3, 1912

41.