Acces. No. 6322

ORIGINAL

TOWNSHIP NO. 53 NORTH, RANGE NO. 85 WEST OF THE SIXTH PRINCIPAL MERIDIAN, WYOMING

Dependent Resurvey of Sections 1 & 12, and Independent Resurvey of Sections 2-11, 13-36

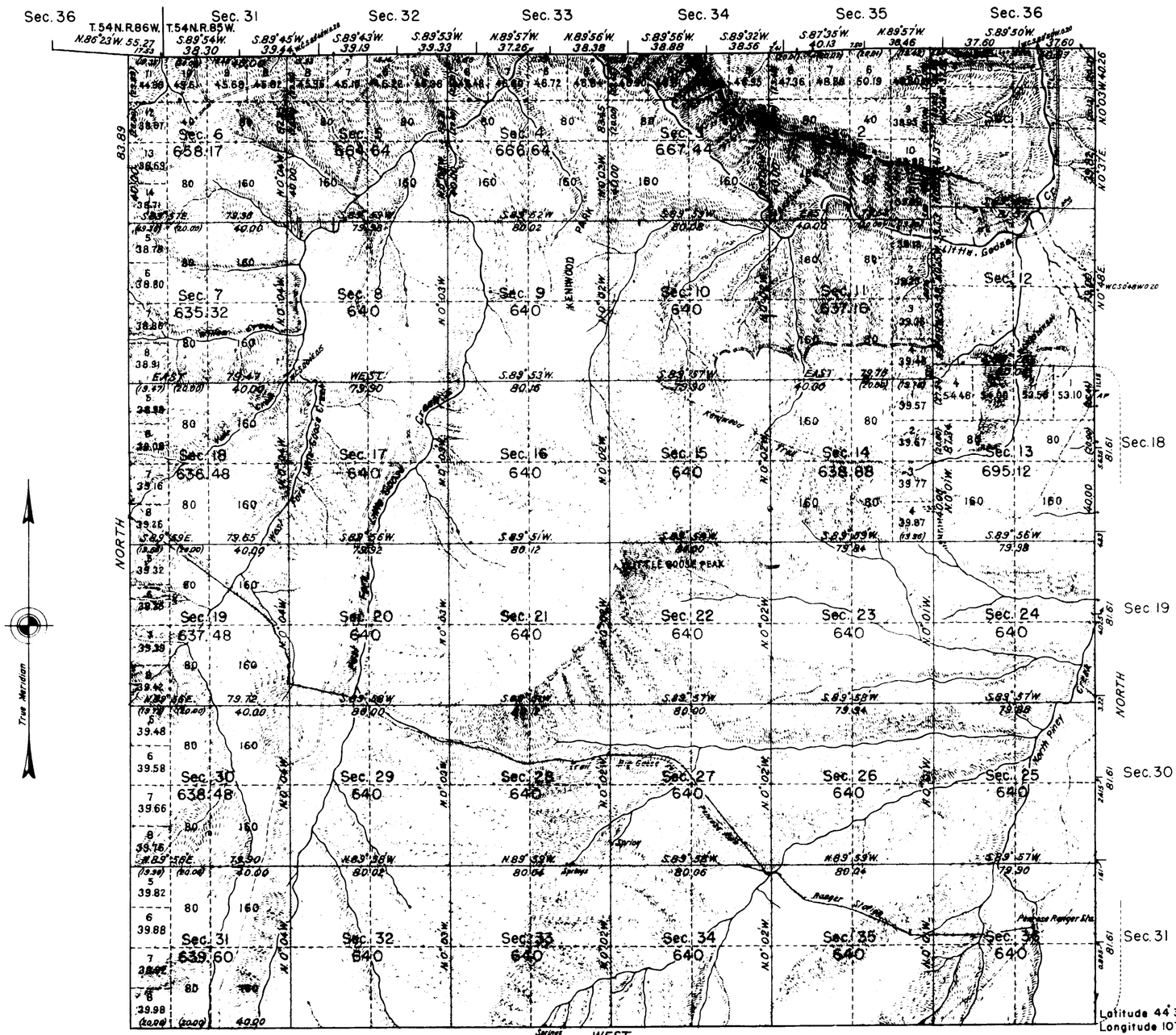

THIRTEENTH STANDARD PARALLEL NORTH

SCALE: 1 INCH EQUALS 40 CHAINS. AREA RESURVEYED, 23,208.32 ACRES

LINES DESIGNATED	BY WHOM SURVEYED	GROUP NO.	DATE OF SPECIAL INSTRUCTIONS	WHEN SURVEYED BEGUN	WHEN SURVEYED COMPLETED
EXTERIOR	MARVIN J. LYTLE	174	APRIL 2, 1940	MAY 28, 1940	JUNE 22, 1940
SUBDIVISIONAL	"	"	"	JUNE 22, 1940	AUG. 15, 1940
CONNECTING LINES	"	"	"	JUNE 30, 1940	AUG. 15, 1940

TIMBER: LODGEPOLE AND LIMBER PINE, FIR, SPRUCE, SCATTERING YELLOW PINE AND ASPEN.

MEMORANDUM

THIS PLAT OF THE DEPENDENT RESURVEY OF SECTIONS 1 AND 12, TOWNSHIP NO. 53 NORTH, RANGE NO. 85 WEST, DELINEATES A RETRACEMENT AND REESTABLISHMENT OF THE LINES OF THE ORIGINAL SURVEY AND RESURVEY AS SHOWN UPON THE PLATS APPROVED FEBRUARY 27, 1884 AND MAY 12, 1903, IN THEIR TRUE POSITION ACCORDING TO ESTABLISHED CORNERS. ALL DIFFERENCES BETWEEN THE MEASUREMENTS SHOWN ON THE RECORD PLATS AND THOSE DERIVED IN THE RETRACEMENT HAVE BEEN DISTRIBUTED PROPORTIONALLY BETWEEN ACCEPTED CORNERS IN ACCORDANCE WITH SURVEYING RULES. REFERENCE WILL BE MADE TO THE PLAT OF FEBRUARY 27, 1884 FOR THE SHOWING OF AREAS AND MORE DETAILED DESCRIPTIONS OF THE VARIOUS SMALLER SUBDIVISIONS FOR SAID SECTIONS.

THE INDEPENDENT RESURVEY OF SECTIONS 2 TO 11 AND 13 TO 36, AS SHOWN HEREON, SUPERSEDES THE SURVEY OF SAID SECTIONS AS SHOWN UPON THE PREVIOUS PLATS OF RECORD.

RESURVEY AUTHORIZED BY GENERAL LAND OFFICE LETTER "E" DATED AUGUST 8, 1936.

Latitude 44° 30' 50" N.
Longitude 107° 02' 00" W.

UNITED STATES DEPARTMENT OF THE INTERIOR
GENERAL LAND OFFICE

DENVER, COLORADO, FEBRUARY 1, 1944.

THIS PLAT OF TOWNSHIP NO. 53 NORTH, RANGE NO. 85 WEST, OF THE SIXTH PRINCIPAL MERIDIAN, WYOMING, IS STRICTLY CONFORMABLE TO THE FIELD NOTES OF THE SURVEY THEREOF WHICH HAVE BEEN EXAMINED AND APPROVED.

SUPERVISOR OF SURVEYS.

WASHINGTON, D. C., FEBRUARY 9, 1944.

THE SURVEY REPRESENTED BY THIS PLAT HAVING BEEN CORRECTLY EXECUTED IN ACCORDANCE WITH THE REQUIREMENTS OF LAW AND THE REGULATIONS OF THIS OFFICE, IS HEREBY ACCEPTED.

Joel David Wolfsohn
ASSISTANT COMMISSIONER.

2031-B

Trans to Buffalo L.C. Nov. 7, 1944.

53 - 85

(25)

3267

93

TOWNSHIP No. 53 NORTH. RANGE No. 85 WEST of the 6th Principal MERIDIAN.

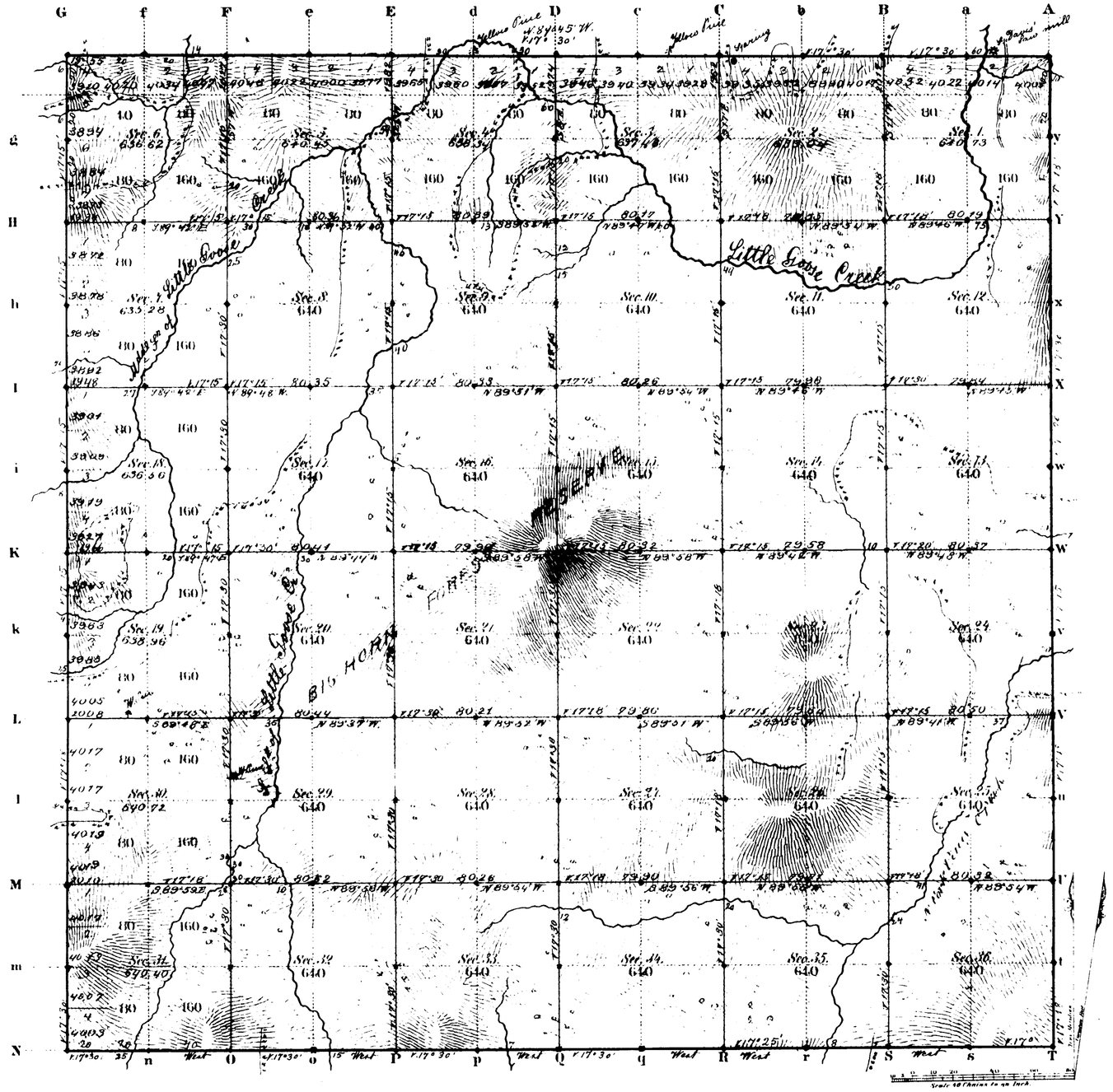

Total number of Acres 23024.58

Surveys Designated	By Whom Surveyed	Date of Contract	Amount of Surveys Mts	Chs	Lks	When Surveyed	Magnetic Declination
E.W. & N. Township lines	Ed. L. Stahle	Sept 21, 1880	17	79	55	Decbr. 23 & 26 1881	17° 23' East
Subdivisions	" "	" "	60	1	78	Decbr 28 31, 1881	17° 20' " "
Connections 13th Stand. Pt.	Ed. L. Stahle and Downey & Grant	Sept 21, 1880 and Aug. 12, 1880	0	00	00	Decbr 20, 1881 and Feb. 20, 1880,	

The above Map of Township No. 53 North Range No. 85 West of the Sixth Principal Meridian Wyoming Territory is strictly conformable to the field notes of the survey thereof on file in this Office, which have been examined and approved

Surveyor General's Office,
Cheyenne Wyoming
February 27th 1884

Edw. C. David
Sur. Genl.

A. Gast & Co. St. Louis Mo.

2031

53 - 85

ORIGINAL

Acces. 6347

TOWNSHIP No. 53 NORTH, RANGE No. 85 WEST OF THE SIXTH PRINCIPAL MERIDIAN, WYOMING

Subdivision of Section 12

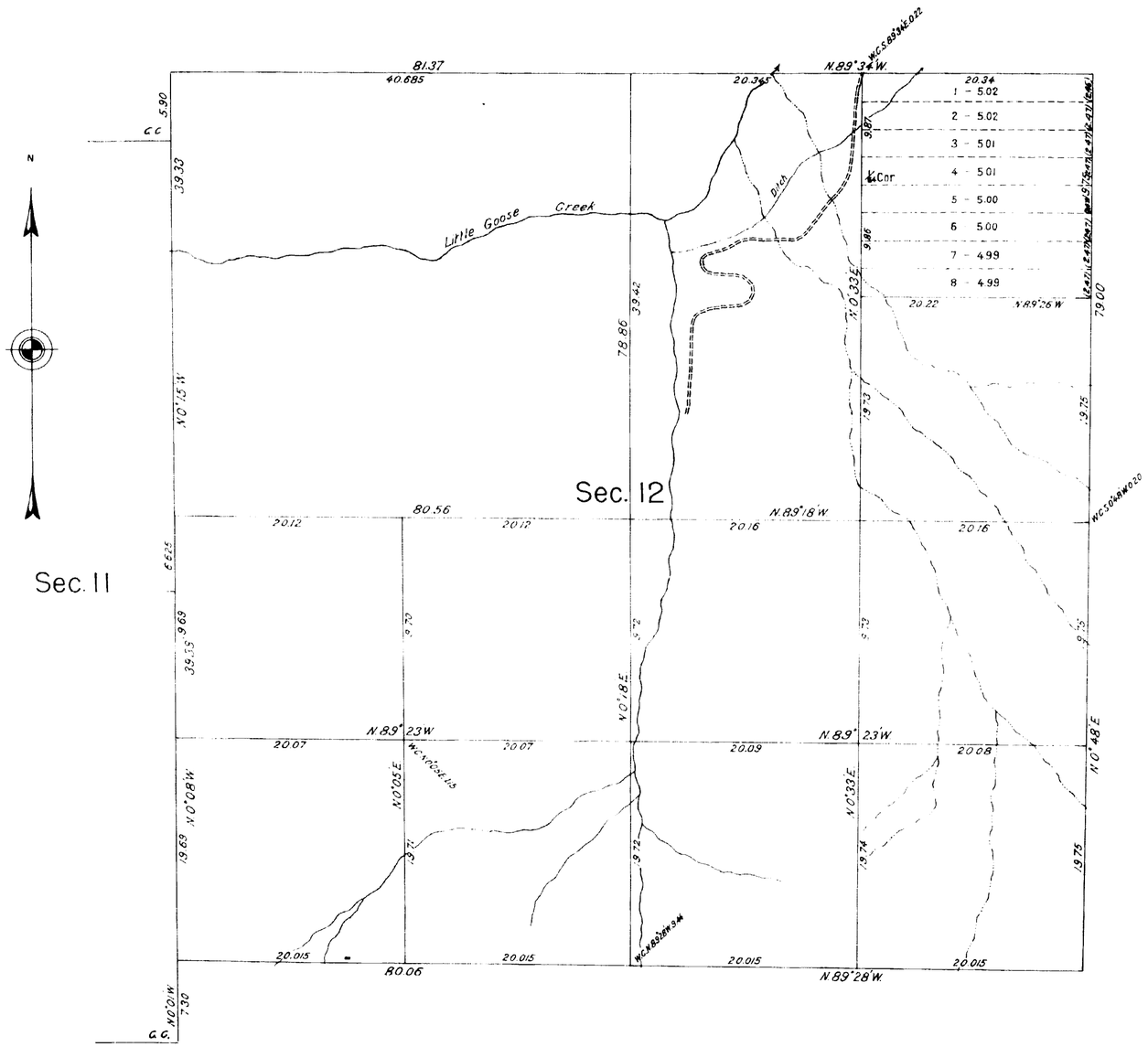

5 4 3 2 1 0 5 10 20

Scale: 1 inch equals 8 chains.

MEMORANDUM

PARTIAL SUBDIVISION OF SECTION 12, EXECUTED BY ARTHUR W. BROWN, ASSOCIATE CADASTRAL ENGINEER, AUGUST 11 TO 20, 1943, FOR GROUP 199, WYOMING, TO PROVIDE A BASIS FOR DEFINITION OF 5-ACRE TRACTS UNDER CLASSIFICATION NO. 30, WYOMING NO. 3, ACT OF JUNE 1, 1938, (52 STAT. 609; 43 U.S.CODE 682A) UNDER SPECIAL INSTRUCTIONS DATED AUGUST 10, 1943 AS AUTHORIZED BY GENERAL LAND OFFICE MEMORANDUM "E" DATED JULY 31, 1943.

BOUNDARIES OF SECTION 12 RESURVEYED BY MARVIN J. LYTLE IN 1940 AS SHOWN UPON THE PLAT APPROVED FEBRUARY 1, 1944

UNITED STATES DEPARTMENT OF THE INTERIOR
GENERAL LAND OFFICE

DENVER, COLORADO, JANUARY 11, 1945.
THIS PLAT OF TOWNSHIP NO. 53 NORTH, RANGE NO. 85 WEST OF THE SIXTH PRINCIPAL MERIDIAN, WYOMING, IS STRICTLY CONFORMABLE TO THE FIELD NOTES OF THE SURVEY THEREOF WHICH HAVE BEEN EXAMINED AND APPROVED.

SUPERVISOR OF SURVEYS

WASHINGTON, D. C., APRIL 26, 1945.
THE SURVEY REPRESENTED BY THIS PLAT HAVING BEEN CORRECTLY EXECUTED IN ACCORDANCE WITH THE REQUIREMENTS OF LAW AND THE REGULATIONS OF THIS OFFICE, IS HEREBY ACCEPTED.

Joel David Wolfsohn
ASSISTANT COMMISSIONER.

2031-C

53-85

(25)

accession no. 3255

84

13th Standard Parallel North

along S Boundy. of Tp. 53 N, R. 84 W. 6th Prepl. Merid. Wyom. Territory. Magnetic Variat. East

Scale, 40 chs to 1 inch

Course West



Surveys Desig.	By whom exec.	Date of Contract	Amount of surveys	When surveyed
13th Stand. Prl. N	Youngs Grant	Aug. 12, 1880	8 — —	Feebr. 20, 1880

I hereby certify that the above diagram of the 13th Stand Parl N along S Bdy of Tp 53 N, Rgs 84 & 85 W 6th P.M. Wyom. Terr is strictly conformable to the field notes of the survey thereof on file in this Office which have been examined and approved

Surveyor Generals Office,
Cheyenne, Wyom Febry 26, 1884

Edw. C. Davis

Surveyor Genl

2021

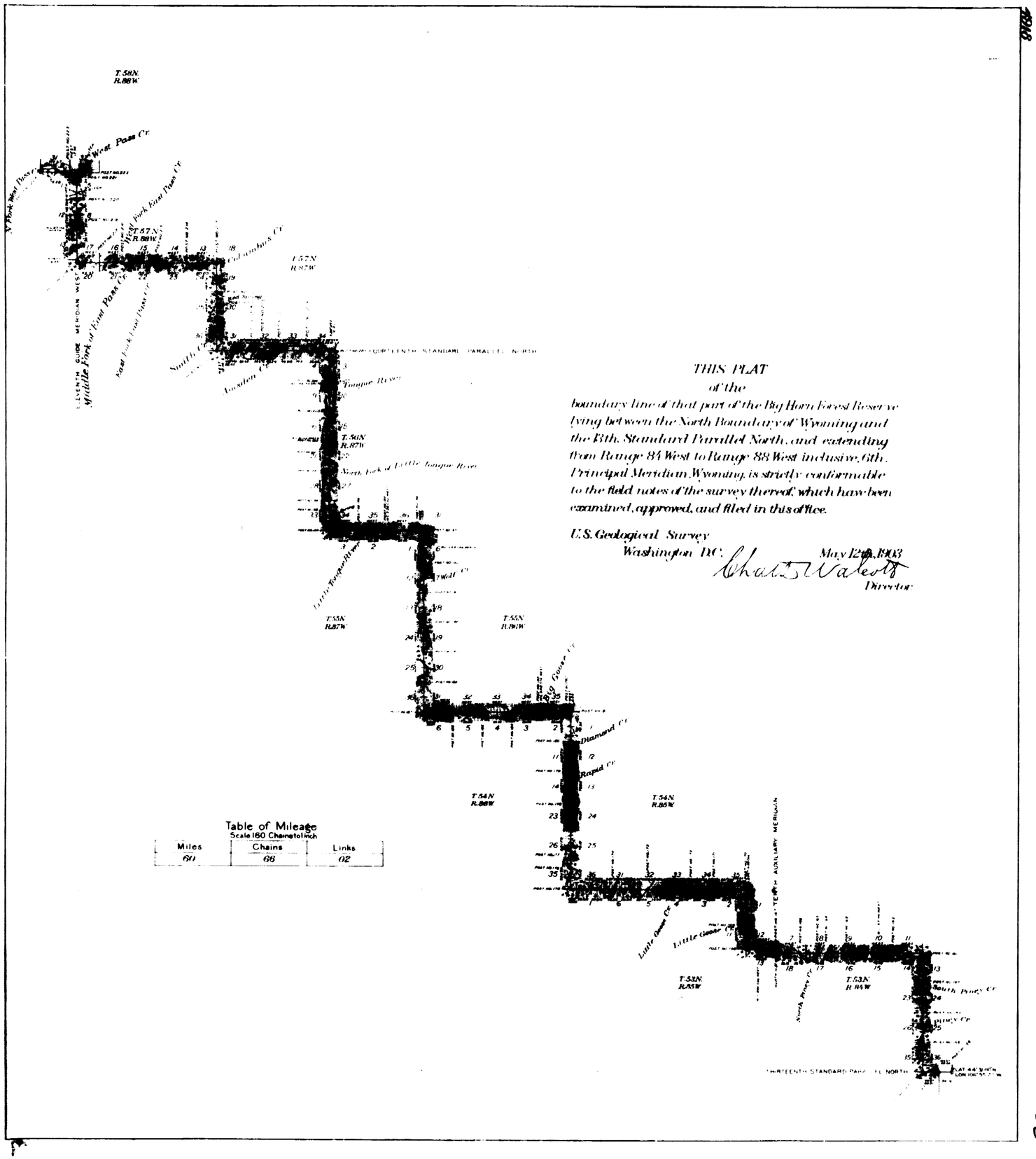

THIS PLAT
of the
boundary line of that part of the Big Horn Forest Reserve lying between the North Boundary of Wyoming and the 13th. Standard Parallel North, and extending from Range 84 West to Range 88 West inclusive, 6th. Principal Meridian, Wyoming, is strictly conformable to the field notes of the survey thereof, which have been examined, approved, and filed in this office.

U.S. Geological Survey
Washington D.C. May 12th, 1903
Chas. D. Walcott
Director

Table of Mileage
Scale 160 Chains to 1 inch

Miles	Chains	Links
60	66	02

2956

44

100



THIS PLAT
of the Retracement of
the 14th. Standard Parallel North thro' Frac. R. 87 W.
" 11 " Guide Meridian West " " T. 57 N.
Frac. East Boundary of Township 56 North Range 87 West
" North " " " 53 " " 85 "
" " " " " " " " 86 "
and the Resurvey of
the East Boundary of Township 55 North Range 87 West
Frac. " " " " 56 " " " "
" " " " " 57 " " 88 "
" " " " " 58 " " 89 "
" North " " " 54 " " 86 "
" " " " " 55 " " " "
" " " " " " " " 87 "
" South " " " " " " 88 "
SIXTH PRINCIPAL MERIDIAN WYOMING
is strictly conformable to the field notes of the survey thereof which have been examined, approved, and filed in this office.

U.S. Geological Survey
Washington D.C.
MAY 12 1903

Director

NOTE
This plat is not intended to show the location or extent of any survey not made in connection with the survey of the boundary line of the Big Horn Forest Reserve

Table of Mileage
Scale 160 chains to inch

Surveys Designated	M.	Chs.	Lks.	When Surveyed
Township Lines	43	26	85	1901 - 1902
Surveyed by W.H. Thorn				

RECEIVED S. G. O.
AUG 11 1903
CHEYENNE, WYO.

(25)

3259

88

EXTERIOR LINES

Magnetic Variation East Scale 3 miles to 1 inch

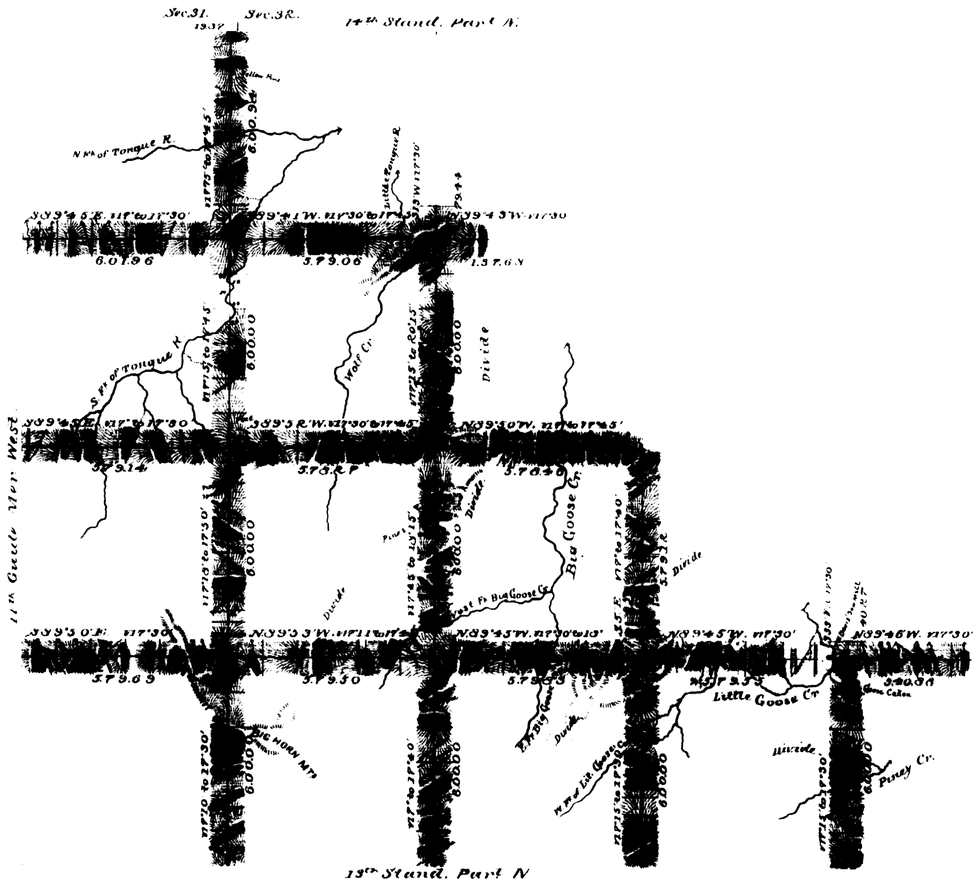

Surveys Designated	By Whom Surveyed	Date of Contract	Amount of Surveys Mls.	Chs.	Lks.	When Surveyed
Exterior lines	Wm. F. Stahle	Sept 21 1880	180	33	79	Dec 23d 1881 to October 23d 1883
Connections	" "	" " "		13	37	" " "

I hereby certify that the above diagram of the Exterior lines of Tps 53 & 54 N. Rs 83 & 86 W. and Tps 53, 54, 55 & 56 N. Rs 87 & 88 W. of the 6th P.M. Wyo. Ter. is strictly conformable to the field notes of the survey thereof on file in this Office which have been examined and approved

Surveyor Generals Office
Cheyenne Wyoming
February 27th 1884

Edw. C. Dunn Surv. Gen.

2025

RECEIVED S. G. O.
AUG 11 1903
CHEYENNE, WYO.

93-A

3268

Township No. 53 North Range No. 85 West of the 6th Principal Meridian, Wyoming.

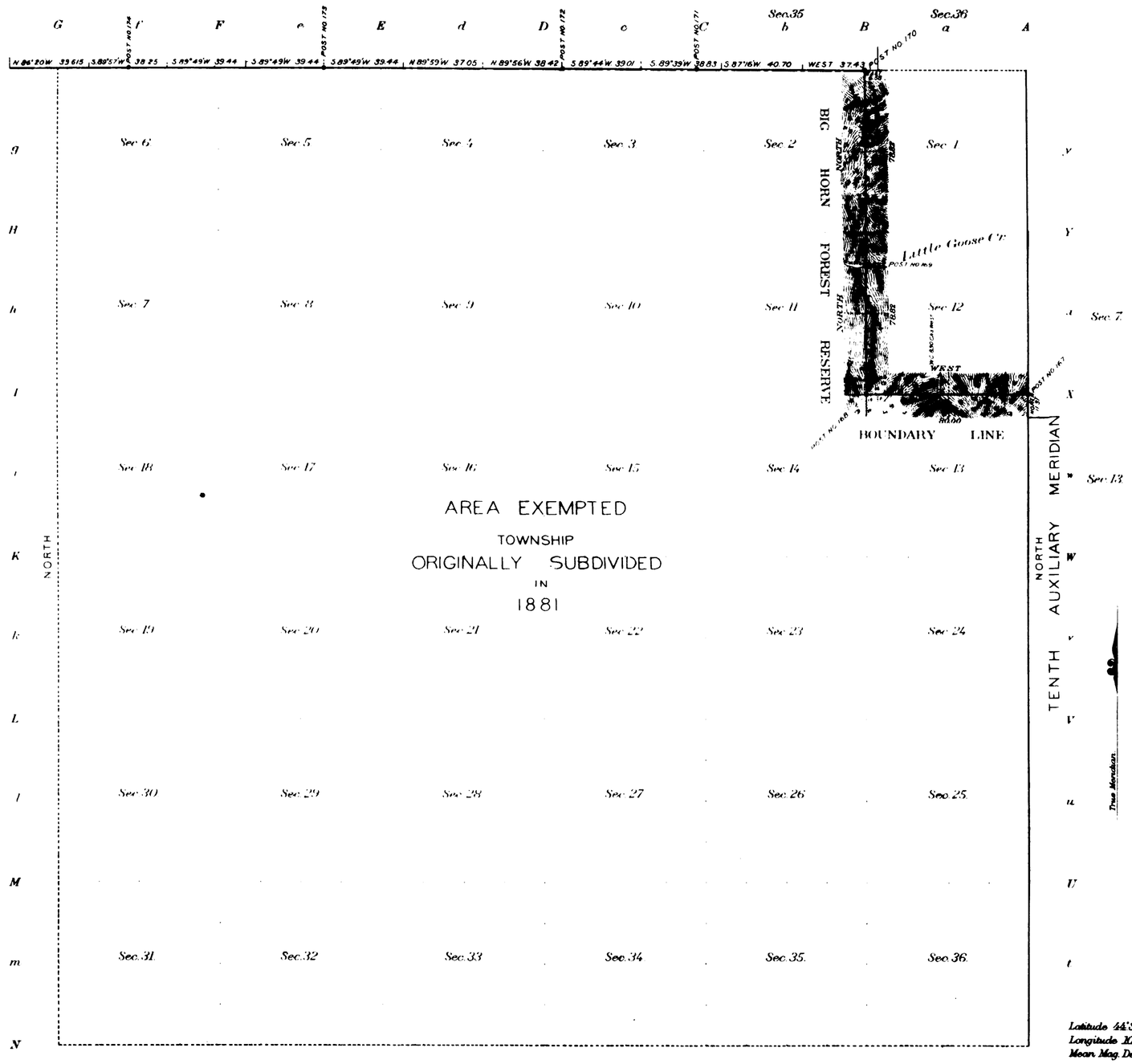

Scale 40 Chains to an Inch

Latitude 44°30'57"N.
Longitude 107°01'51"W.
Mean Mag. Decl. 17°00'E.

Total number of Acres .....

Surveys Designated	By Whom Surveyed	Amounts of Surveys M.	Ch.s	Lks	When Surveyed
Township lines Subdivisions	W.H. Thorn	2	77	65	Oct. 8-9, 1901

The above Map, of Township No. 53 North, of Range No. 85 West of the 6th. Principal Meridian, Wyoming, is strictly conformable to the field notes of the survey thereof on file in this Office, which have been examined and approved.

U. S. Geological Survey
Washington D. C.
MAY 12 1903

Charles D. Walcott
Director.

53-85

(26) 3313

16

13TH STANDARD PARALLEL NORTH

Along the S. bound. of Tp 53 North, R's 85, 86, 87 & 88 W. of the 6th P.M. Wyo. Ter.

Scale 40 Chs. to 1 inch. Mag. Var. East.

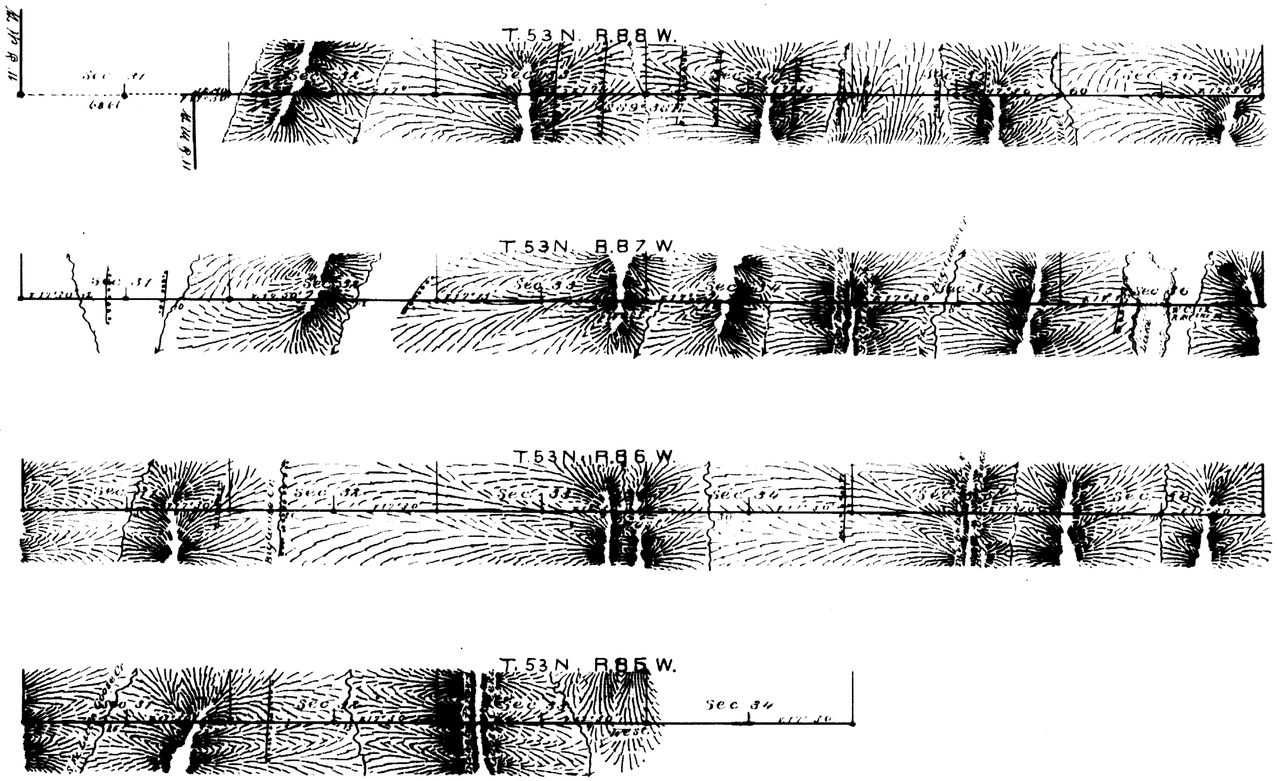

Survey Designated.	By whom Surveyed.	Date of contract.	Amount of Survey Mls Chs Lks	When Surveyed.
13th Stand Par. N.	Ed. F. Stable	Sept. 21. 1880	21 12 80	Dec. 20 & 21, 1881, & Oct. 8. 1883

The above diagram of the 13th Stand. Parallel North, along the South bound. of Tp 53 N. R's 85, 86, 87 & 88, W. of the 6th P.M., Wyo. Ter., is strictly conformable to the field notes of the survey on file in this Office, which have been examined and approved.

Surveyor General's Office,
Cheyenne Wyo. Feby 27th 1884 } Edw. C. Davis Sur. Gen.

2057