Acces. 6334

ORIGINAL

TOWNSHIP Nº53 NORTH, RANGE Nº86 WEST OF THE SIXTH PRINCIPAL MERIDIAN, WYOMING

Independent Resurvey

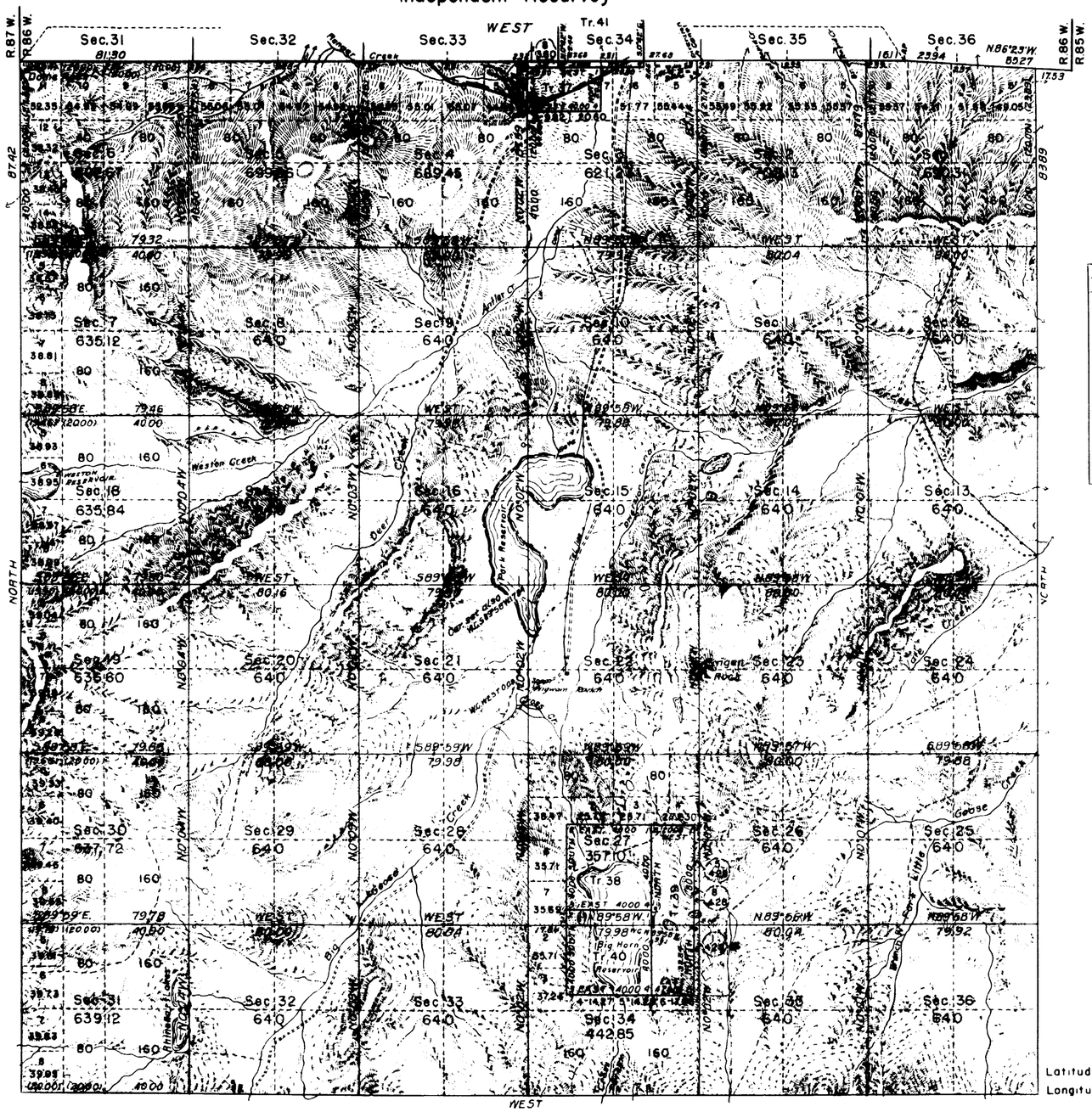

N

THIRTEENTH STANDARD PARALLEL NORTH

10 5 0 40 80

SCALE 1 INCH EQUALS 40 CHAINS

AREA OF TRACT SEGREGATIONS	570.80 ACRES
AREA EXCLUSIVE OF TRACT SEGREGATIONS	22,800.10 ACRES
TOTAL AREA RESURVEYED	23,370.90 ACRES

LINES DESIGNATED	BY WHOM SURVEYED	GROUP Nº	DATE OF SPECIAL INSTRUCTIONS	WHEN SURVEYED BEGUN	WHEN SURVEYED COMPLETED
N.W.&S. EXTERIORS	MARVIN J. LYTLE	174	APRIL 2, 1940	AUGUST 16, 1940	OCTOBER 15, 1940
SUBDIVISIONAL	"	"	"	"	"
E. EXTERIOR	"	"	"	SEPT. 13, 1940	" 7, 1940

TIMBER: PINE, FIR AND SPRUCE WITH WILLOW AND ASPEN ALONG STREAMS.

INDEX TO SEGREGATED TRACTS

TRACT		ORIGINAL SURVEY			
Nº	Entry & Status	Tp	Rg	Sec	Subdivision
37	List Nº3, Wyoming, Reconveyed to U. S. November 19, 1943	53	86	3 4	Lot 4 Lot 1
38	Buffalo Cash 731 Ed A Whitney Patented			27	SW¼
39	Buffalo Cash 740 J C Barr Patented			27 34	W½SE¼ W½NE¼
40	Buffalo Cash 730 W A Swan Patented			34	NW¼
41	See Resur. of 7.54N.R86W				

MEMORANDUM

ALL TRACT SEGREGATIONS SHOWN HEREON REPRESENT THE POSITION AND FORM OF SAID TRACTS UNDER THE ORIGINAL DESCRIPTION AS REFERRED TO THE ORIGINAL SURVEY, LOCATED AS SUCH ON THE GROUND ACCORDING TO THE BEST AVAILABLE EVIDENCE OF THEIR TRUE POSITION.

RESURVEY AUTHORIZED BY GENERAL LAND OFFICE LETTER "E" DATED AUGUST 1, 1936.

Latitude 44°30'50"N
Longitude 107°09'10"W

UNITED STATES DEPARTMENT OF THE INTERIOR
GENERAL LAND OFFICE

DENVER, COLORADO, SEPTEMBER 1, 1944.
THIS PLAT OF TOWNSHIP NO. 53 NORTH, RANGE NO. 86 WEST, OF THE SIXTH PRINCIPAL MERIDIAN, WYOMING, IS STRICTLY CONFORMABLE TO THE FIELD NOTES OF THE SURVEY THEREOF WHICH HAVE BEEN EXAMINED AND APPROVED.

A. L. Horton Jr.
SUPERVISOR OF SURVEYS.

WASHINGTON, D. C., JAN 2 6 1945
THE SURVEY REPRESENTED BY THIS PLAT HAVING BEEN CORRECTLY EXECUTED IN ACCORDANCE WITH THE REQUIREMENTS OF LAW AND THE REGULATIONS OF THIS OFFICE, IS HEREBY ACCEPTED.

Joel David Wolfsohn
ASSISTANT COMMISSIONER.

2039-A

Trans to Buffalo Ck. Mch 24, 1945

53-86

3284

.3

TOWNSHIP No. 53 NORTH. RANGE No. 86 WEST of the 6th Principal MERIDIAN.

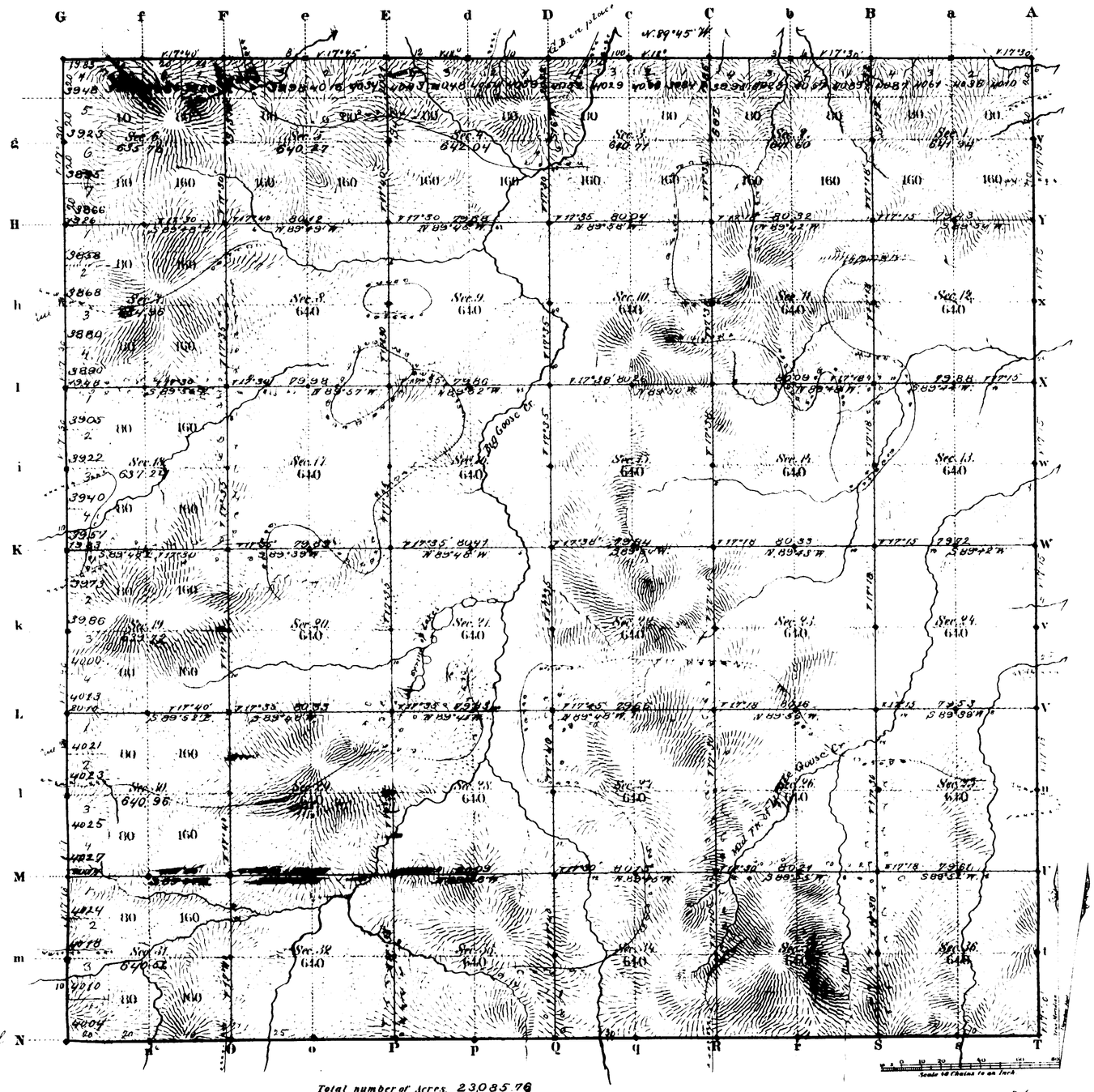

Total number of Acres 23,085.76

Surveys Designated	By Whom Surveyed	Date of Contract	Amount of Surveys Mls.	Chs.	Lks.	When Surveyed	Magnetic Declination
E. W. N. Township lines	Ed. F. Stahle	Sept. 21, 1880	17	79	83	Febr. 26, 28, 1881	17°20 East
Subdivisions	" "	" "	59	78	74	Jan. 2-5 1882	17°30 " "
Connections							
13th Stand. Parl. N.	" "	" "	6	00	00	Decbr. 20, 1881	

The above Map of Township No. 53 North Range No. 86 West of the Sixth Principal Meridian Wyoming Territory is strictly conformable to the field notes of the survey thereof on file in this Office, which have been examined and approved

Surveyor General's Office, Edw. C. Davis Dep. Sen.

Cheyenne Wyoming
February 27th 1884

A. Gast & Co. St. Louis Mo.

2039

53-86



THIS PLAT

of the Retracement of

the Fifth Standard Parallel North thro' Frac. R. 87 W.

" II " Guide Meridian West " " T. 57 N.

Frac. East Boundary of Township 56 North Range 87 West

" North " " " 53 " " 85 "

" " " " " " " 86 "

and the Resurvey of

the East Boundary of Township 55 North Range 87 West

Frac. " " " " 56 " " " "

" " " " " 57 " " 88 "

" " " " " 58 " " 89 "

" North " " " 54 " " 86 "

" " " " " 55 " " " "

" " " " " " " 87 "

" South " " " " " " 88 "

SIXTH PRINCIPAL MERIDIAN WYOMING

is strictly conformable to the field notes of the survey thereof which have been examined, approved, and filed in this office.

U.S. Geological Survey

Washington D.C.

MAY 12 1903

Director

NOTE

This plat is not intended to show the location or extent of any survey not made in connection with the survey of the boundary line of the Big Horn Forest Reserve

Table of Mileage

Scale 160 chains to inch

Surveys Designated	M.	Chs.	Lks	When Surveyed
Township Lines	43	26	85	1901 - 1902
Surveyed by W.H. Thorn				

RECEIVED S. G. O.
AUG 11 1903
CHEYENNE, WYO.

(25)

3259

88

EXTERIOR LINES

Magnetic Variation East. Scale 3 miles to 1 inch

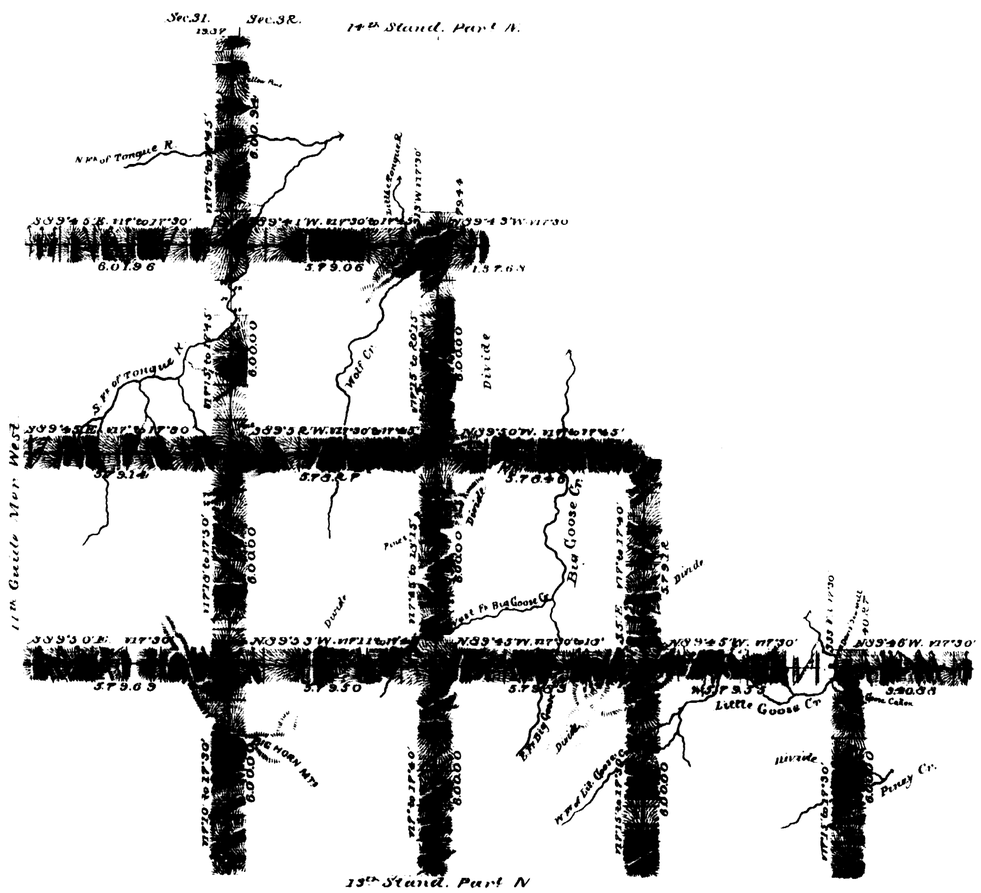

T. 56 N.

T. 55 N.

T. 54 N.

T. 53 N.

R. 88 W. R. 87 W. R. 86 W. R. 85 W. R. 84 W.

Surveys Designated	By Whom Surveyed	Date of Contract	Amount of Surveys Mls	Chs	Lks	When Surveyed
Exterior lines	Ed. F. Stuhle	Sept 21 1880	1 R6	33	79	Dec 23d 1881 to October 23d 1883
Connections	" "	" " "		19	87	" " "

I hereby certify that the above diagram of the Exterior lines of Tp's 53 & 54 N. R's 85 & 86 W. and Tp's 53, 54, 55 & 56 N. R's 87 & 88 W. of the 6th P.M. Wyo. Ter. is strictly conformable to the field notes of the survey thereof on file in this Office which have been examined and approved.

Surveyor General's Office
Cheyenne Wyoming
February 27th 1884

Edw. C. David Surv. Genl.

2025

(26) 3313

16

13TH STANDARD PARALLEL NORTH

Along the S. bound. of Tp 53 North, R's 85, 86, 87 & 88 W. of the 6th P.M. Wyo. Ter.

Scale 40 Chs. to 1 inch. Mag. Var. East.

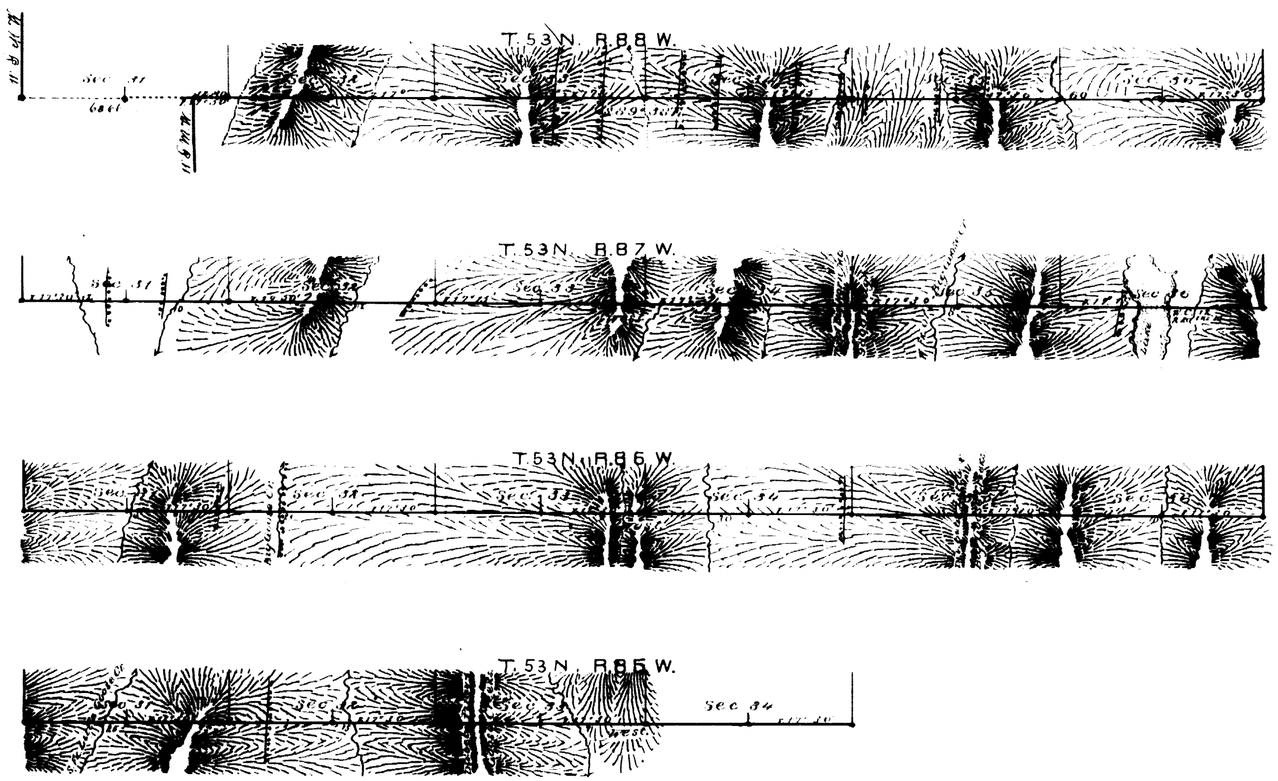

Survey Designated.	By whom Surveyed.	Date of contract.	Amount of Survey Mls. Chs. Lks.	When surveyed.
13th Stand. Par. N.	Ed. F. Stahle	Sept. 21, 1880	21 12 80	Dec. 20 & 21, 1881, & Oct. 8, 1883

The above diagram of the 13th Stand. Parallel North, along the South bound. of Tp 53 N. R's. 85, 86, 87 & 88, W. of the 6th P.M., Wyo. Ter., is strictly conformable to the field notes of the Survey on file in this Office, which have been examined and approved.

Surveyor General's Office,
Cheyenne Wyo. Feby 27th 1884 } Edw. C. Davis Sur. Gen.

2057