8279

Click Here for Field Notes

ORIGINAL

TOWNSHIP 54 NORTH, RANGE 76 WEST, OF THE SIXTH PRINCIPAL MERIDIAN, WYOMING.

DEPENDENT RESURVEY

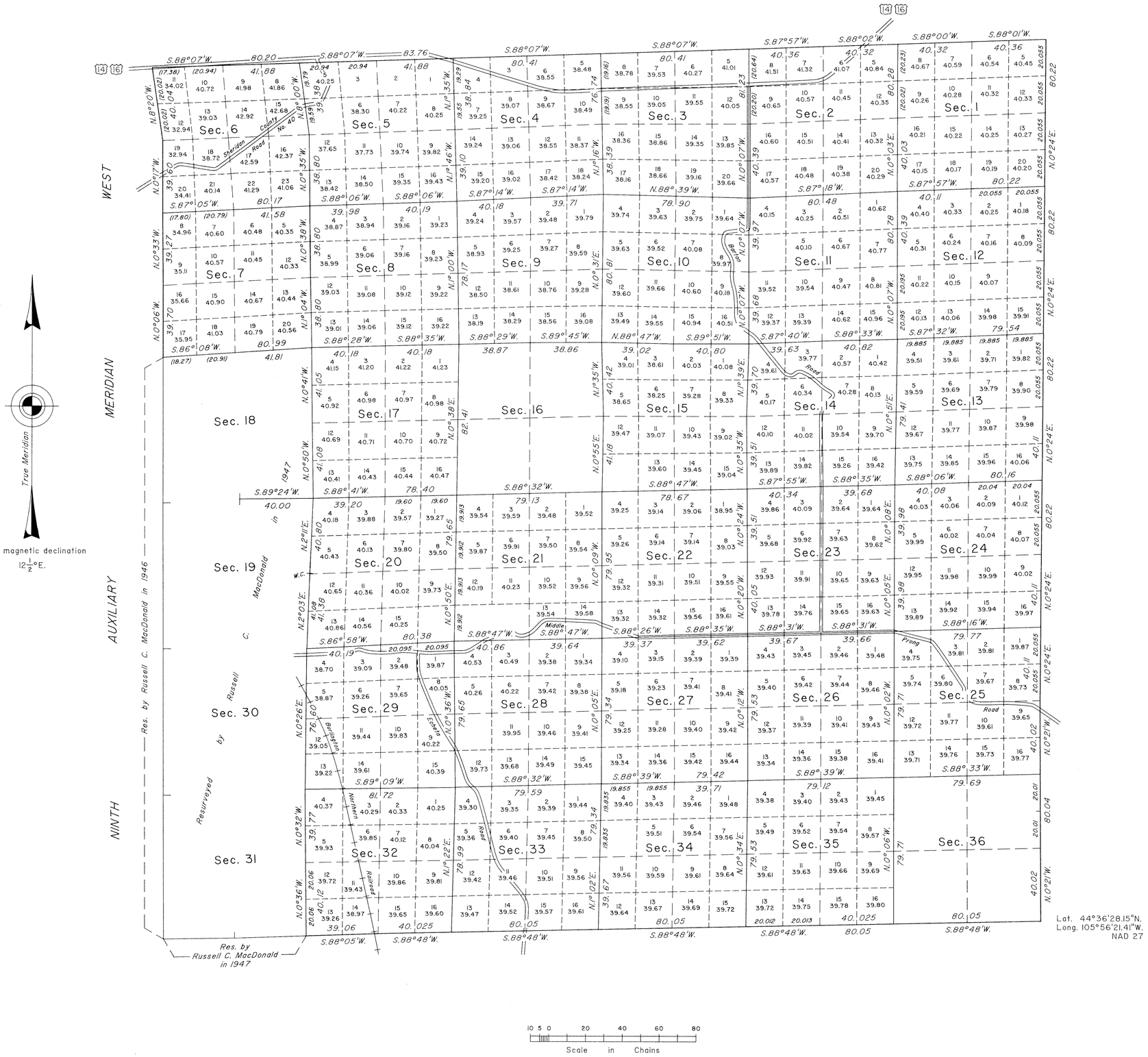

Lat. 44°36'28.15"N.
Long. 105°56'21.41"W.
NAD 27

A history of surveys is contained in the field notes.

This plat represents the dependent resurvey of a portion of the Ninth Auxiliary Meridian West, through T. 54 N., between Rs. 76 and 77 W., a portion of the south boundary, the east and north boundaries, and a portion of the subdivisional lines, designed to restore the corners in their true original locations according to the best available evidence, T. 54 N., R. 76 W., Sixth Principal Meridian, Wyoming.

Certain modified lots and areas shown hereon pertain to Federal interest estate only. Except as indicated hereon, the lottings and areas are as shown on the plat approved September 10, 1883.

Survey executed by Richard A. Kohler, Cadastral Surveyor, beginning August 10, 1988, and completed July 26, 1989, pursuant to Special Instructions dated February 12, 1988 for Group No. 511, Wyoming.

UNITED STATES DEPARTMENT OF THE INTERIOR
BUREAU OF LAND MANAGEMENT

Cheyenne, Wyoming — May 18, 2000

This plat is strictly conformable to the approved field notes, and the survey, having been correctly executed in accordance with the requirements of law and the regulations of this Bureau, is hereby accepted.

For the Director

John P. Lee

Chief Cadastral Surveyor for Wyoming

W.H.B.

1694 B

OFFICIALLY FILED: May 23, 2000

ORIGINAL

TOWNSHIP 54 NORTH, RANGE 76 WEST, OF THE SIXTH PRINCIPAL MERIDIAN, WYOMING.

SUPPLEMENTAL PLAT

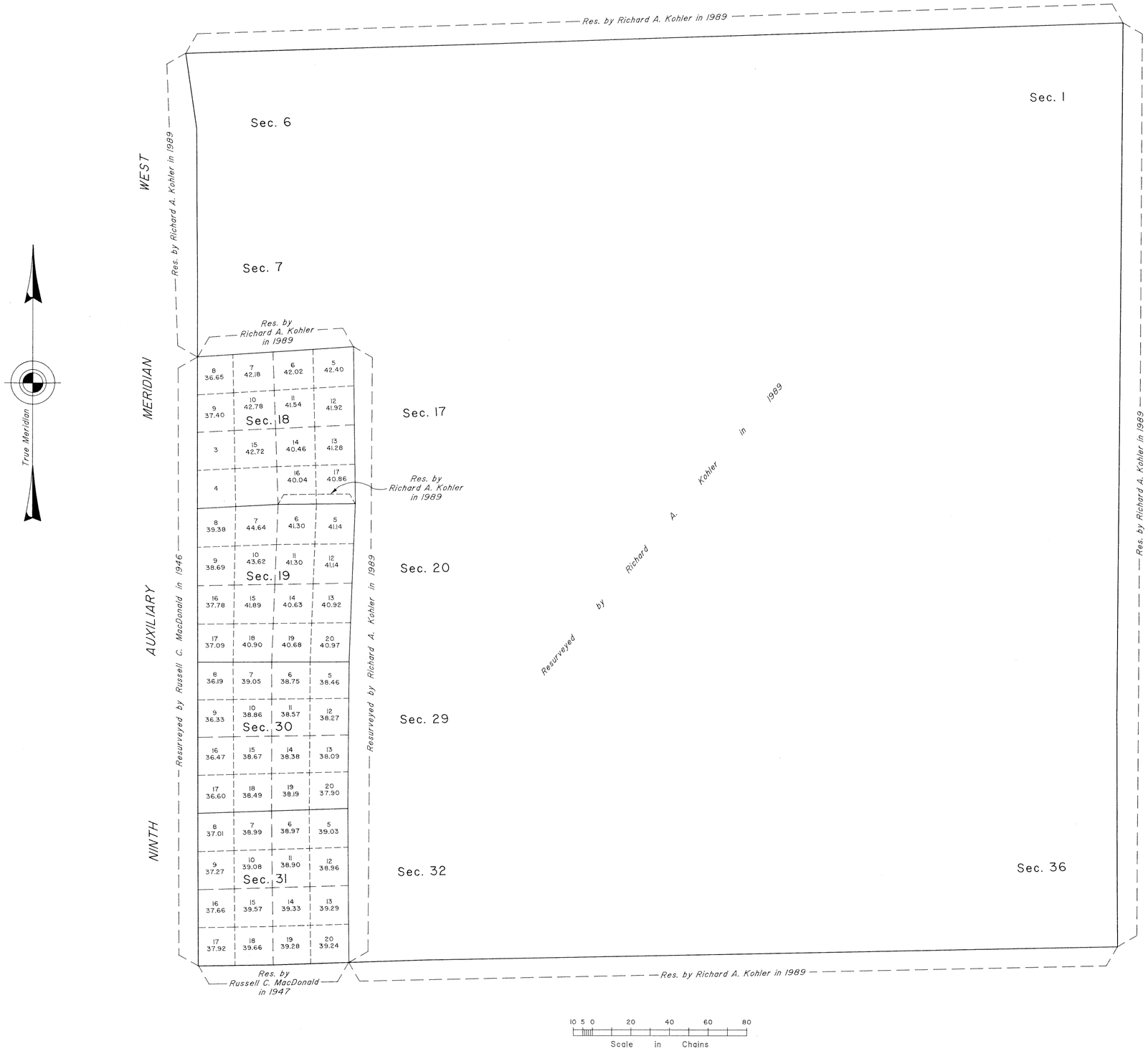

This plat showing a subdivision of certain sections, T. 54 N., R. 76 W., Sixth Principal Meridian, Wyoming, is based upon the plats accepted April 29, 1949 and May 18, 2000.

Certain modified lots and areas shown hereon pertain to Federal interest estate only. Except as indicated hereon, the lottings and areas are as shown on the plat approved September 10, 1883 and the plat accepted April 29, 1949.

UNITED STATES DEPARTMENT OF THE INTERIOR
BUREAU OF LAND MANAGEMENT

Cheyenne, Wyoming May 18, 2000

This plat, showing amended lottings, is based upon the official records and, having been correctly prepared in accordance with the regulations of this Bureau, is hereby accepted.

For the Director

John P. Lee

Chief Cadastral Surveyor for Wyoming

W.H.B.

1694 C

OFFICIALLY FILED: May 23, 2000

Acces. 6473

ORIGINAL

TOWNSHIP Nº 54 NORTH, RANGE Nº 76 WEST, OF THE SIXTH PRINCIPAL MERIDIAN, WYOMING

DEPENDENT RESURVEY

Latitude 44°41' 31.1" N.
Longitude 106° 03' 43.6" W.

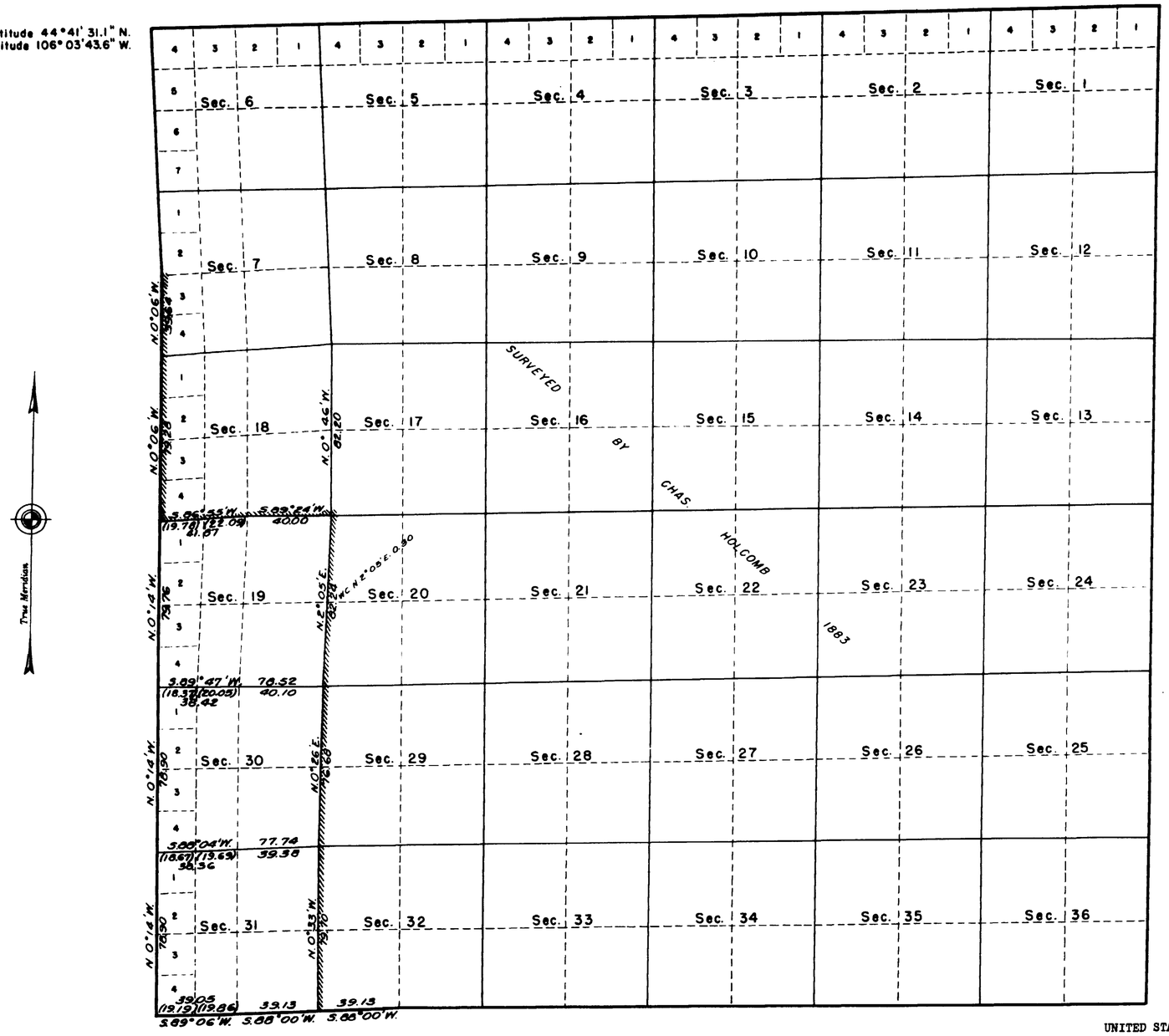

This plat represents a retracement and reestablishment of portions of the original township boundary and subdivisional lines designed to restore all corners in their original locations according to the best available evidence; and the lottings and areas are as shown on the plat approved September 10, 1883.

Resurvey authorized by General Land Office teletype dated March 27, 1946.

East boundary surveyed by M. N. Grant in 1883; north, south and west boundaries and subdivisional lines surveyed by Charles Holcomb in 1883; portion of the west boundary resurveyed by Russell C. MacDonald in 1946.

Resurvey of portions of the south boundary and subdivisional lines, executed by Russell C. MacDonald May 5 to May 14, 1947, pursuant to special instructions for Group No. 209, dated April 5, 1946.

Area resurveyed: 1887.16 Acres

10 5 0 10 20 40 80
Scale in chains.

UNITED STATES DEPARTMENT OF THE INTERIOR
BUREAU OF LAND MANAGEMENT

Washington, D. C., April 28, 1949

This plat is strictly conformable to the approved field notes, and the survey, having been correctly executed in accordance with the requirements of law and the regulations of this Bureau, is hereby accepted.

For the Director

William F. Richards

Chief, Branch of Surveys

J.G.H.
J.O.N.

R.E.C.

Resurvey plat recd at P.S. office Sept. 14, 1949.

1694-A

54 - 76

2374

TOWNSHIP No. 54 NORTH. RANGE No. 76 WEST of the 6th Principal MERIDIAN.

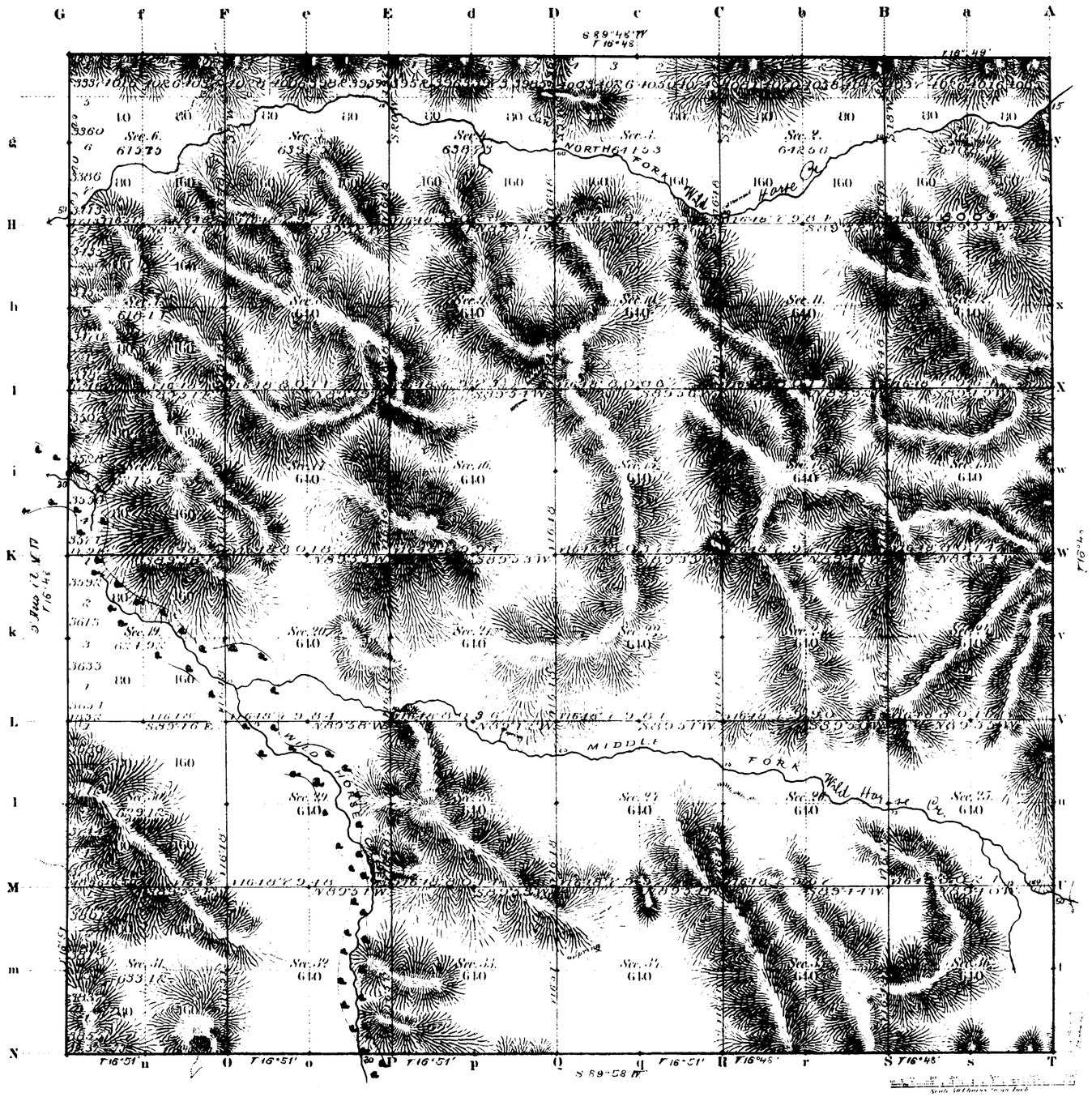

Total number of Acres 22,946.32

Surveys Designated	By Whom Surveyed	Date of Contract	Amount of Surveys Mls	Chs	Lks	When Surveyed	Magnetic Declination
N & S Township lines	Chas Holcomb	July 12, 1882	11	75	92	March 24, 26, 1883	16° 49' E. Oct
Subdivisions	" " "	" " "	59	69	58	May 10 12 "	16° 48' "
Connections							
9 Aux'l M W	" " "	" " "	6	01	01	March 13 1883	
E. Township L	M N Grant	" " "	6	00	00	March 19, 1883	

The above Map of Township No. 54 North Range No. 76 West of the Sixth Principal Meridian Wyoming Territory is strictly conformable to the field notes of the survey thereof on file in this Office, which have been examined and approved

Surveyor General's Office, Edw. C. David, Sur. Genl.

Cheyenne Wyoming
September 10th 1883

A. Gast & Co. St. Louis Mo.

1694

54 - 76

(22) Indexed 2378 63

9th AUXILIARY MERIDIAN WEST.

In Townships 53, 54, 55, 56 North, between Ranges 76 & 77 West of the 6th Prin. Mer. Wyom. Ter.

Magnetic Variation East Scale 40 chains to 1 inch.

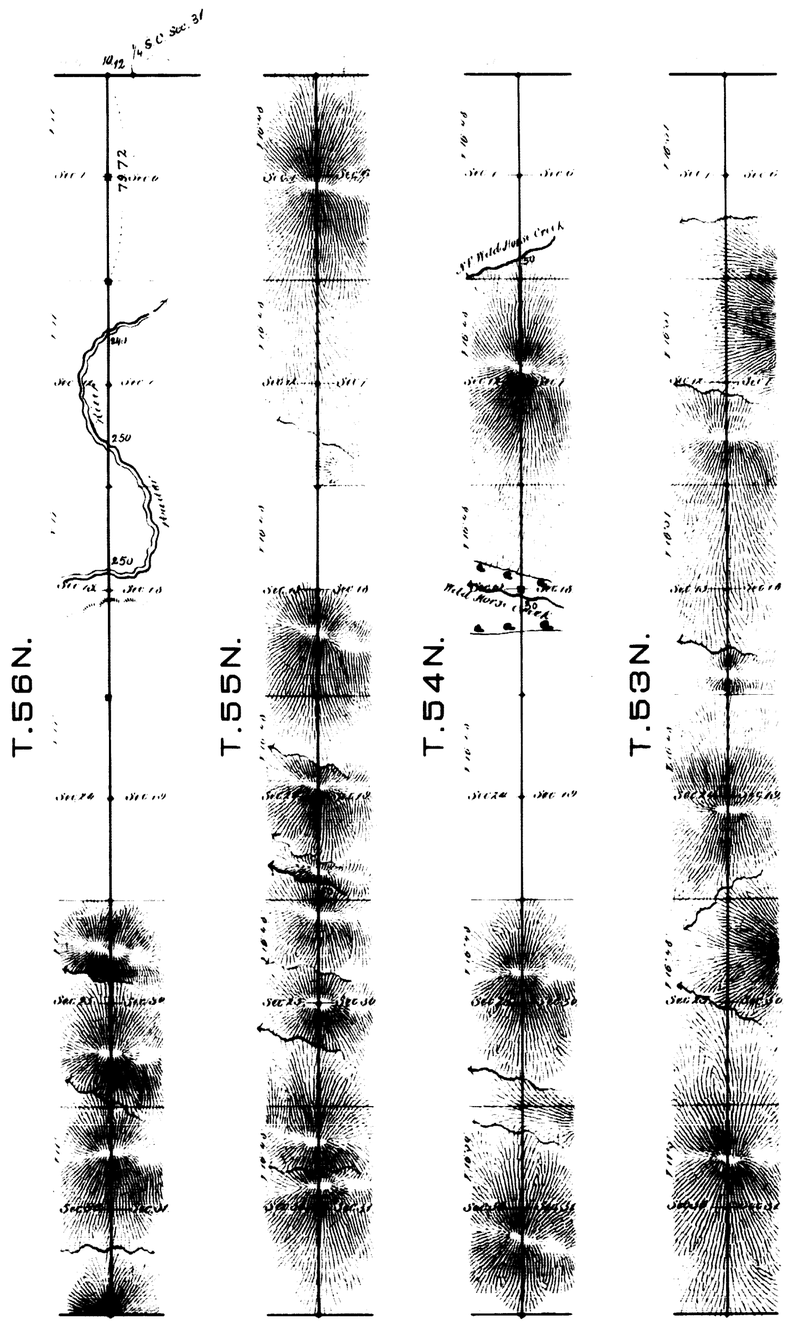

Surveys Designated	By Whom Surveyed	Date of Contract	Amount of Surveys Miles	Chains	Links	When Surveyed
9th Auxiliary M.W.	Chas Holcomb	July 12. 1882	23	19	12	March 12 to 15. 1883
Connection	. . .	. . .		10	12	. . .

I hereby certify that the above diagram of the 9th Auxiliary Meridian West, in Townships 53, 54, 55, 56 North, Ranges 76 & 77 West of the 6th Principal Meridian Wyoming Territory is strictly conformable to the field notes of the survey thereof on file in this Office which have been examined and approved.

Surveyor General's Office
Cheyenne Wyoming
Sept. 10th 1883

Edw. C. David
Surveyor General

1698

(22) 2370 62

Indexed

EXTERIOR LINES.

MAGNETIC VARIATION EAST.

SCALE 3 MILES TO 1 INCH.

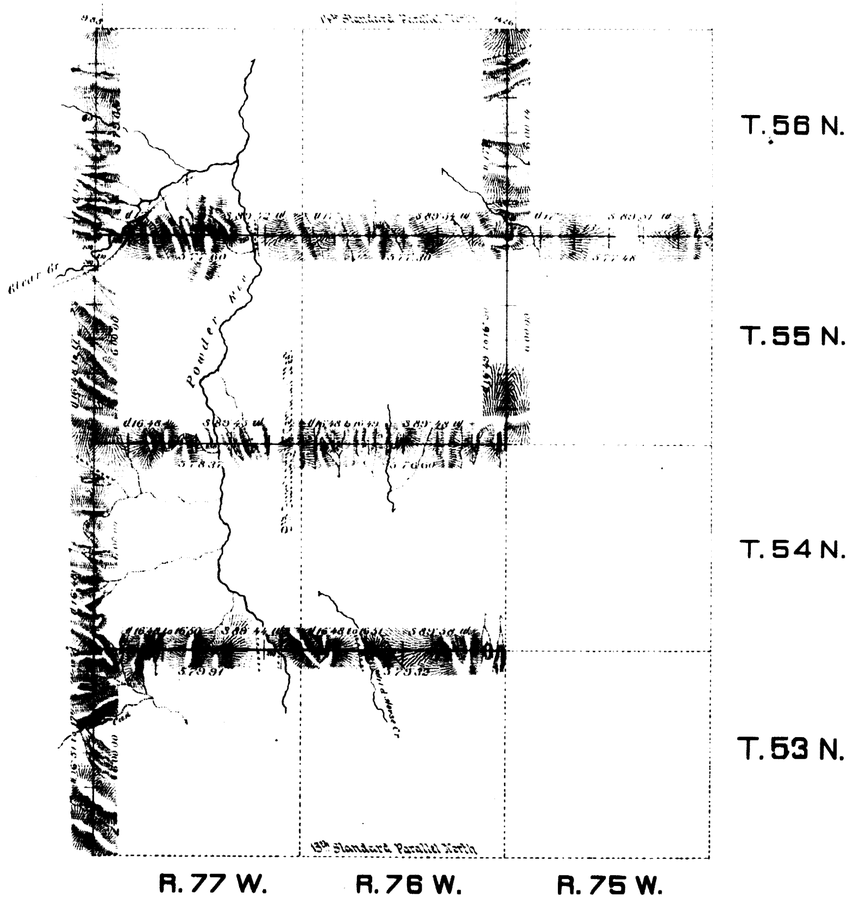

Surveys Designated	By Whom Surveyed	Date of Contract	Amount of Surveys	When Surveyed
Exterior Lines	Thos. McKenzie	July 2, 1882	77 66 40	Mar. 21-30, 1883
Connections	" " "	" " "	24 09	" " "

I hereby certify that the above diagram of the exterior lines of Townships No. 55 & 56 North, Range No. 76 West, and Townships No. 53, 54, 55 and 56 North, Ranges 75 and 77 West, of the 6th Principal Meridian, —Wyoming Territory—is strictly conformable to the field notes of the survey thereof on file in this office which have been examined and approved.

Surveyor General's Office,
Cheyenne, Wyo
September 10th 1883

Edw. C. David
Surveyor General.