(12)

859

TOWNSHIP No. 54 NORTH. RANGE No. 84 WEST of the 6TH Principal MERIDIAN.

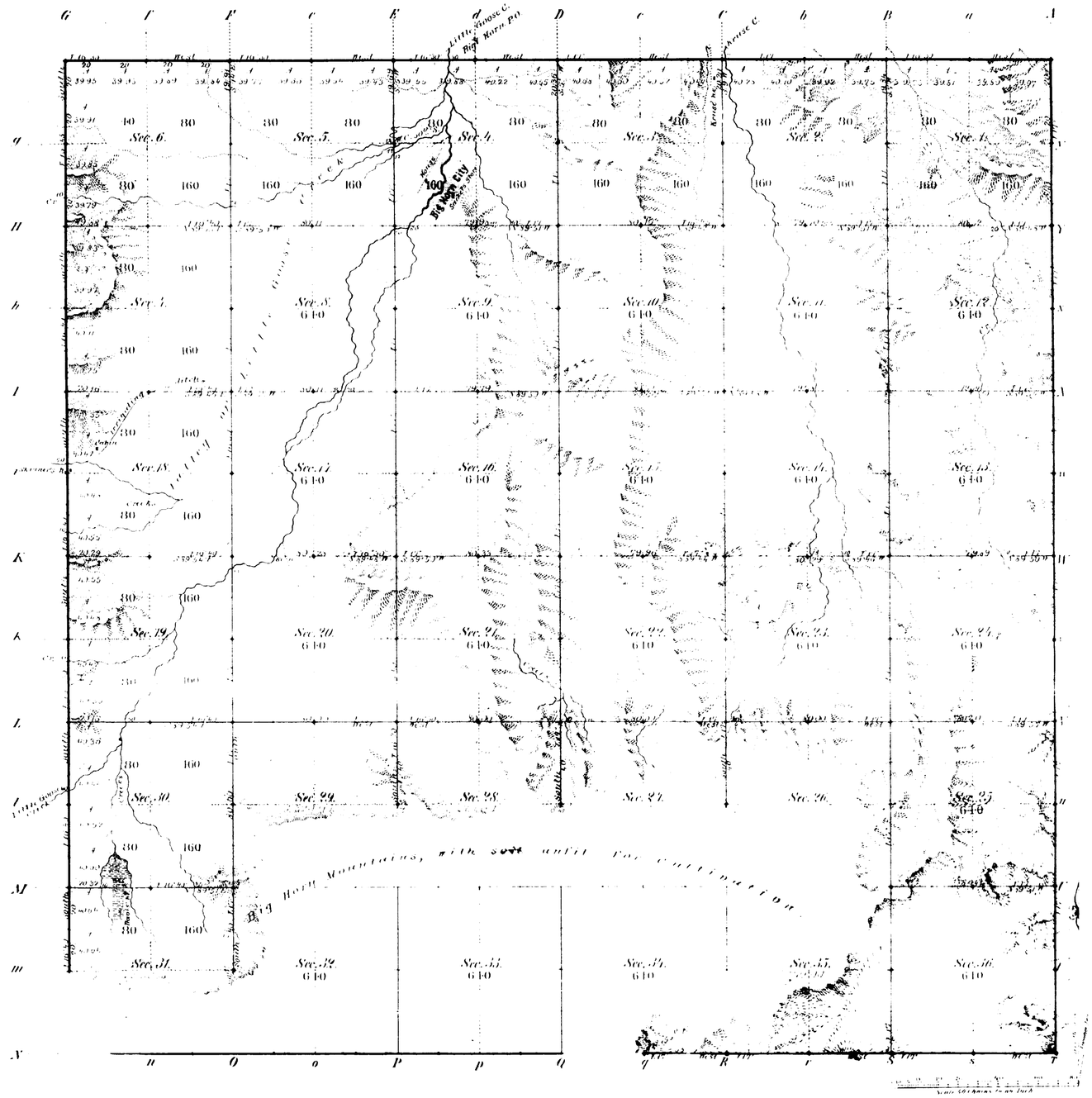

Total number of Acres

Surveys Designated	By Whom Surveyed	Date of Contract	Amount of Surveys Mi.	Ch.	Lk.	When Surveyed	Magnetic Declination
N. E. & Part of S. & W. Township lines	Ed. F. Stahle	September 20, 1881	[illegible]	[illegible]	[illegible]	November 13, 1881	10° 55' East
Subdivisions						April 2nd 1881	
Connections							

The above Map of Township No. 54 North of Range No. 84 West of the Sixth Principal Meridian Wyoming Territory is strictly conformable to the field notes of the survey thereof on file in this Office which have been examined and approved

Surveyor Generals Office
Cheyenne Wyoming
Oct. 22nd 1881.

Edw. C. Davis
Sur. Gen.

A. Gast & Co. St. Louis Mo.

642

54 - 84

(25)

100

860

TOWNSHIP No. 54 NORTH. RANGE No. 84 WEST of the 6th Principal MERIDIAN.

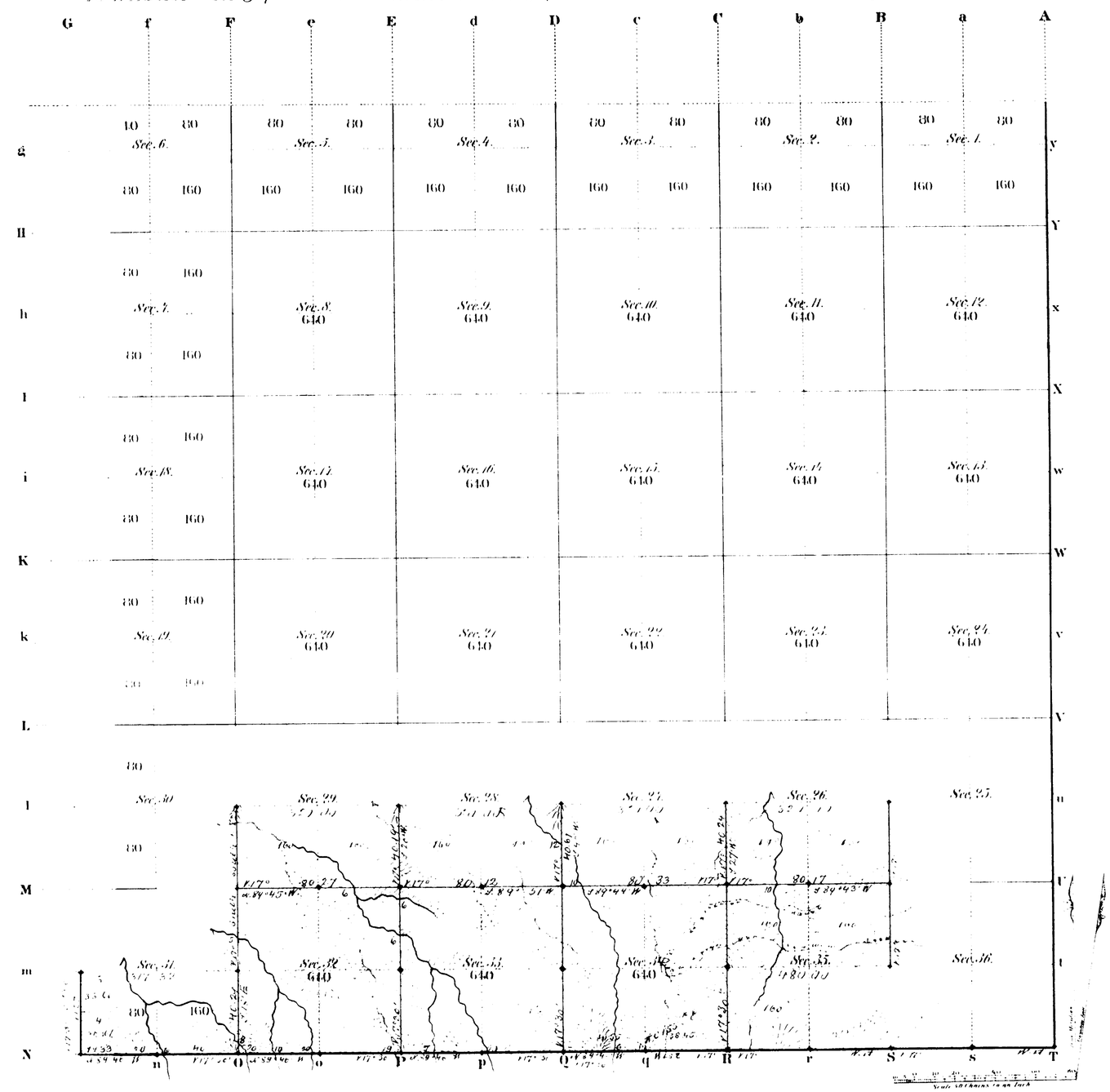

Total number of Acres 3997.32

Surveys Designated	By Whom Surveyed	Date of Contract	Amount of Surveys Mls	Chs	Lks	When Surveyed	Magnetic Declination
Township line	[illegible]	[illegible]	2	35	45	Nov. 13 1880	17° East
Subdivisions			9	02	22	June 14 1882	[illegible]
Connections							
[illegible]			3	40	28	Oct. 23 1881	
[illegible]			0	40	27	Nov. 23 1881	

The above Map of Township No. 54 North Range No. 84 West of the Sixth Principal Meridian Wyoming Territory is strictly conformable to the field notes of the survey thereof on file in this Office, which have been examined and approved.

Surveyor General's Office, Edw. A. Bazin Dep. Gen.l

Cheyenne Wyoming
February 27th 1884

A. Gast & Co. St. Louis Mo.

54-84

EXTERIOR LINES.

Scale, 3 miles to an inch. *Magnetic variat. East.*

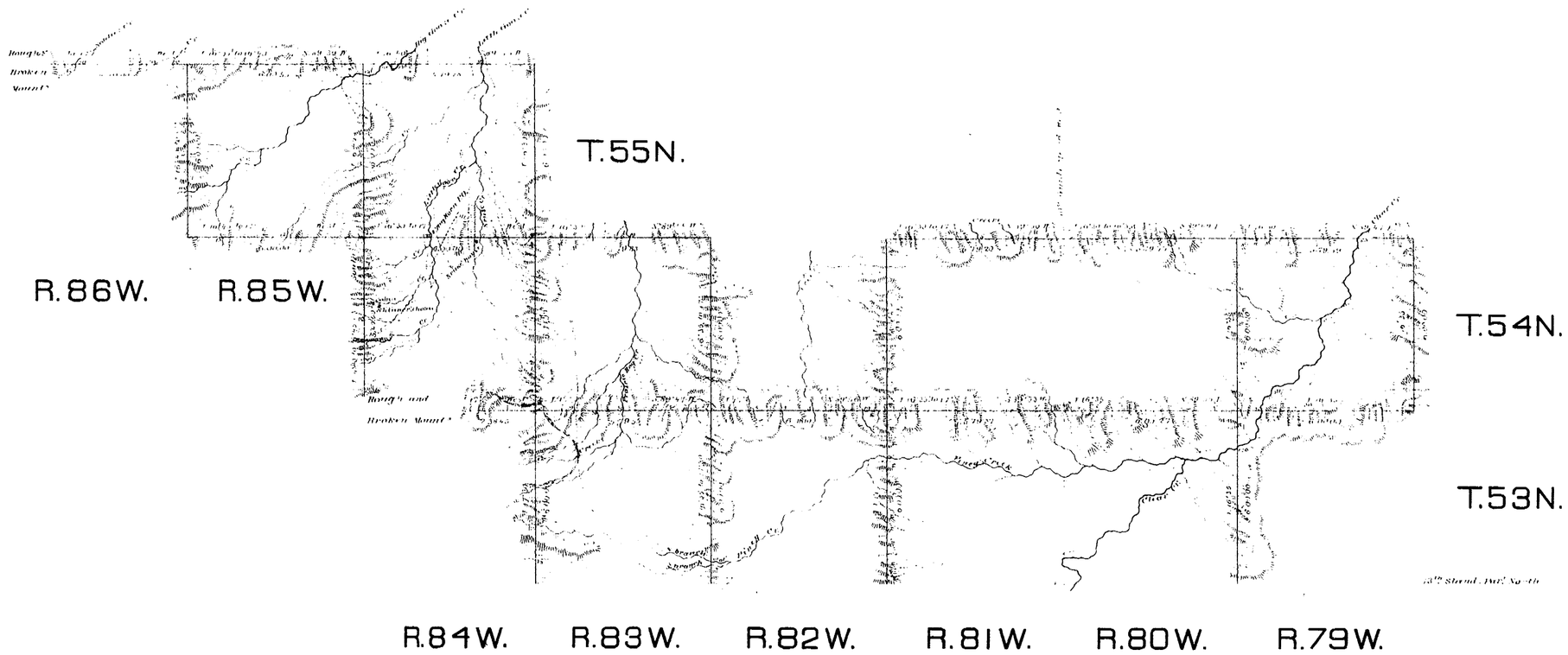

Surveys Designated	By whom surveyed	Date of Contract	Amount of Surveys			When Surveyed
			mls	chs	lks	
Exterior lines of T.53N.R.82W.	Ed. F. Stahle	August 12, 1880	15	1	00	November 9, 1880
Rest of Exterior lines	" " "	Septbr 21, 1880	144	55	91	November 25, 1880

I hereby certify that the above diagram of the exterior lines of Townships 53 and 54 North, Ranges 79 to 84 West, & Township 55 North, Ranges 84 to 86 West of the 6th Principal Meridian, Wyoming Territory is strictly conformable to the field notes of the survey thereof on file in this Office which have been examined and approved.

Surveyor General's Office,
Cheyenne, Wyo Oct 22nd 1881.

Edw. C. David
Surveyor General