(26)

accession no. 3290

TOWNSHIP No. 54 NORTH. RANGE No. 87 WEST of the 6th Principal MERIDIAN.

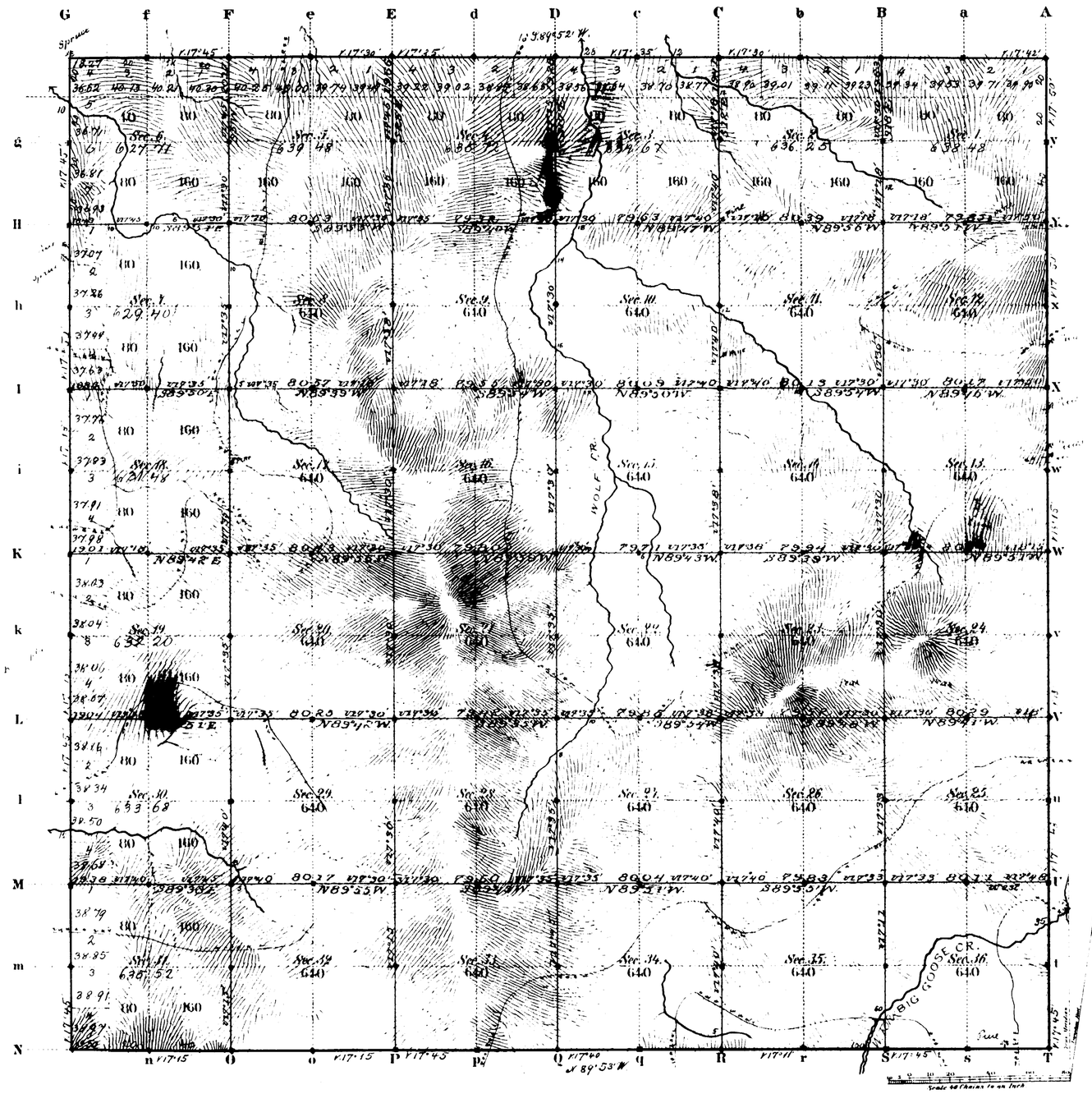

Total number of Acres 22,974.59

Surveys Designated	By Whom Surveyed	Date of Contract	Amount of Surveys Mls	Chs	Lks	When Surveyed	Magnetic Declination
Township lines	Ed. L. Stahle	Sept. 21, 1880	23	77	78	Sept. 29, 1881 / Jany 4.5, 1882	17° 25' East
Subdivisions	" "	" "	59	72	66	Jan 11-14, 1882	17° 35' " "
Connections							

The above Map of Township No. 54 North Range No. 87 West of the Sixth Principal Meridian Wyoming Territory is strictly conformable to the field notes of the survey thereof on file in this Office, which have been examined and approved

Surveyor General's Office,
Cheyenne Wyoming
February 27th 1884

Edw. C. Davis
Dep. Gen.l

A. Gast & Co. St Louis Mo.

2044

54-87

3

30

(4-675)

5604

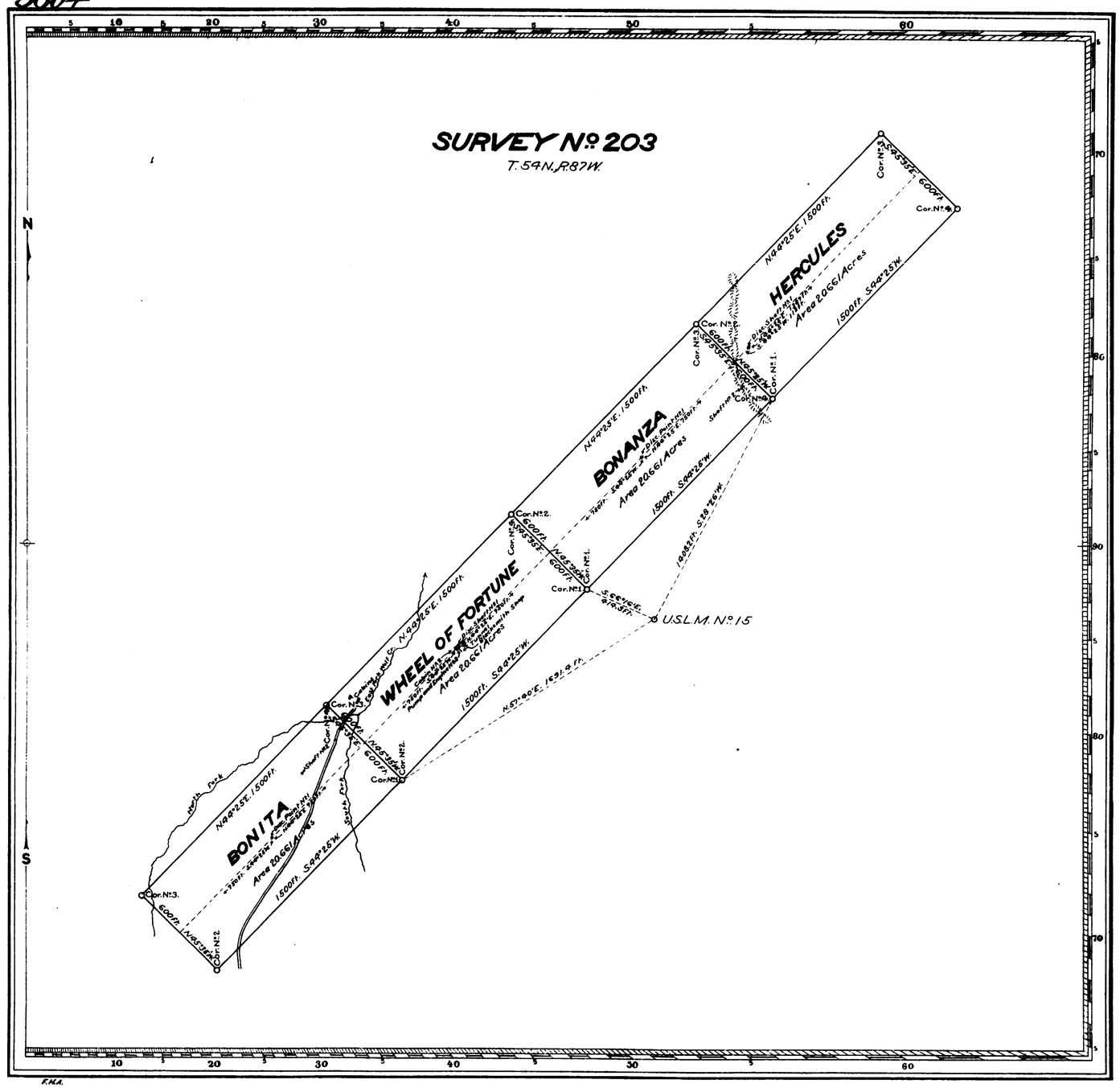

Claim Located March 11, 1902, June 12, 1901, May 28, 1901 and October 2, 1901

Mineral Survey No. 203

L.O.T. No.

Buffalo Land District.

PLAT

OF THE CLAIM OF

Amy Moncreiffe, A.G. Stockwell, Mike Evans and Malcolm Moncreiffe

KNOWN AS THE

BONITA, WHEEL OF FORTUNE, BONANZA AND HERCULES LODES

IN (UNORGANIZED) MINING DISTRICT, SHERIDAN COUNTY, WYOMING

Containing an Area of 82.644 Acres.

Scale of 500 Feet to the inch.

Variation 16°55'E.

SURVEYED OCTOBER 17-20, 1902 BY

Francis C. Williams, Jr.,

U.S. Deputy Mineral Surveyor,

The Original Field Notes of the Survey of the Mining Claim of Amy Moncreiffe, A.G. Stockwell, Mike Evans and Malcolm Moncreiffe known as the

Bonita, Wheel of Fortune, Bonanza and Hercules Lodes

from which this plat has been made under my direction, have been examined and approved, and are on file in this Office; and I hereby certify that they furnish such an accurate description of said Mining Claim as will, if incorporated into a patent, serve fully to identify the premises, and that such reference is made therein to natural objects or permanent monuments as will perpetuate and fix the locus thereof.

I further certify that an amount equal to Five Hundred Dollars worth of labor has been expended or improvements made upon said Mining Claim by claimant for the benefit of each location or their grantors, and that said improvements consist of

Two Discovery Shafts, two Shafts, one Tunnel, one Cabin, one Pump and Engine

that the location of said improvements is correctly shown upon this plat, and that no portion of said labor or improvements has been included in the estimate of expenditures upon any other claim.

And I further certify that this is a correct plat of said Mining Claim made in conformity with said original field notes of the survey thereof, and the same is hereby approved.

U.S. Surveyor General's Office Alpheus P. Hamon

Cheyenne, Wyoming U.S. Surveyor General for

January 24, 1903 Wyoming

203

(25)

3259

88

EXTERIOR LINES

Magnetic Variation East. Scale 3 miles to 1 inch

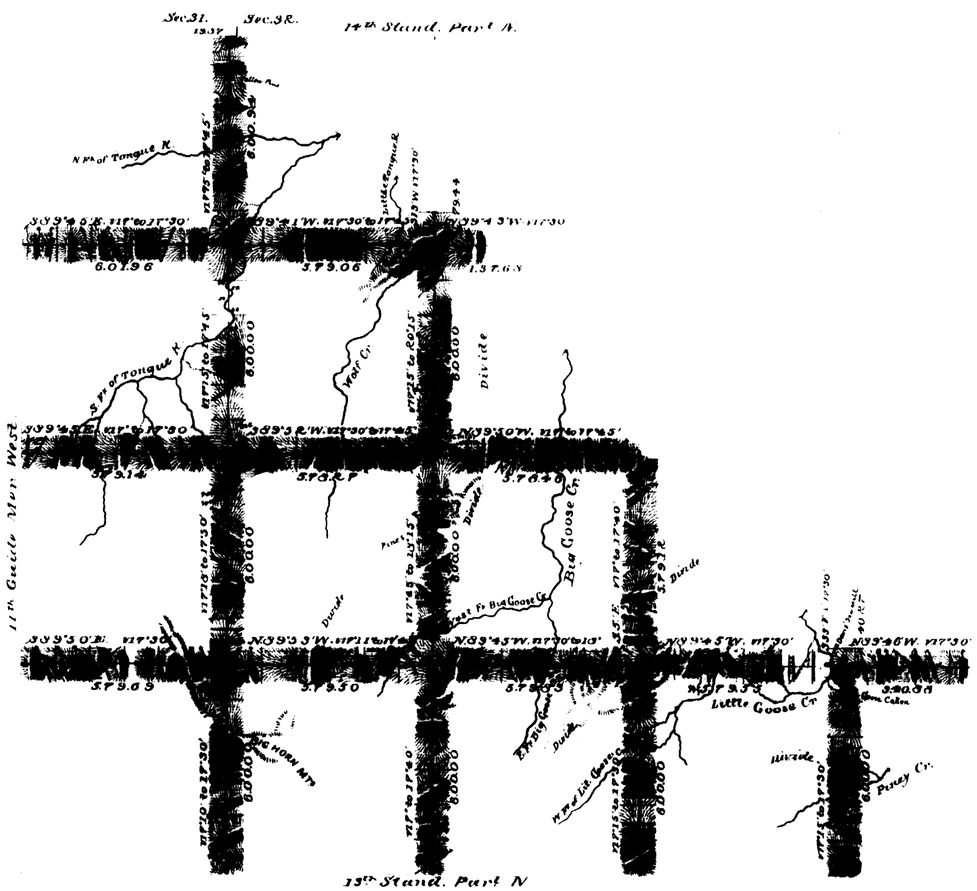

T. 56 N.

T. 55 N.

T. 54 N.

T. 53 N.

R. 88 W. R. 87 W. R. 86 W. R. 85 W. R. 84 W.

Surveys Designated	By Whom Surveyed	Date of Contract	Amount of Surveys Mi.	Ch.	Lk.	When Surveyed
Exterior lines	Ed. F. Stuhle	Sept 21 1880	120	33	79	Dec 23d 1881 to October 23d 1883
Connections	" "	" " "		19	37	" " "

I hereby certify that the above diagram of the Exterior lines of Tp's 53 & 54 N. R's 85 & 86 W. and Tp's 53, 54, 55 & 56 N. R's 87 & 88 W. of the 6th P.M. Wyo. Ter. is strictly conformable to the field notes of the survey thereof on file in this Office which have been examined and approved

Surveyor General's Office
Cheyenne Wyoming
February 27th 1884

Edw. C. David Sur. Gen.

2025