8281 **Click Here for Field Notes**

ORIGINAL

TOWNSHIP 55 NORTH, RANGE 76 WEST, OF THE SIXTH PRINCIPAL MERIDIAN, WYOMING.

DEPENDENT RESURVEY

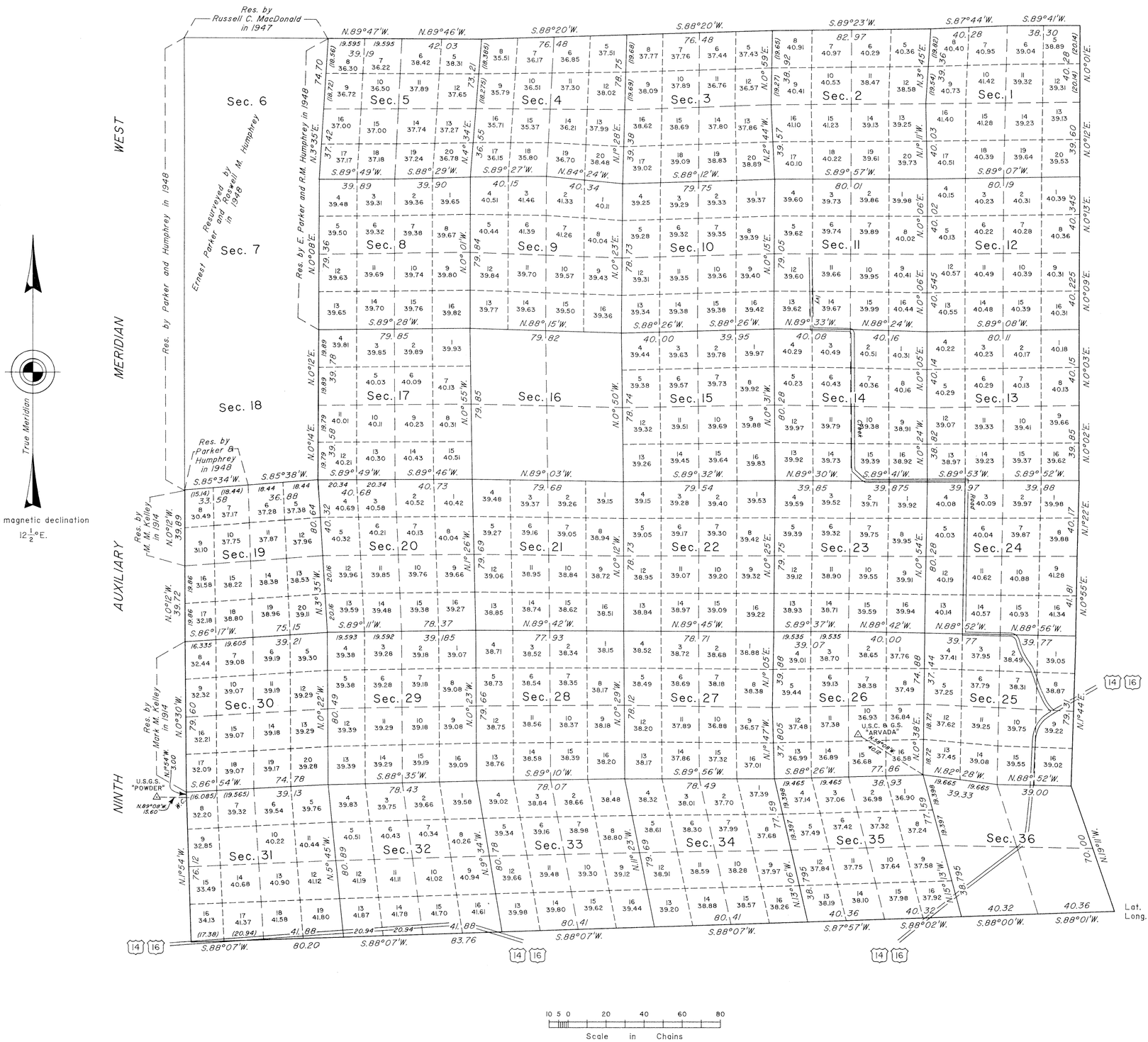

A history of surveys is contained in the field notes.

The south boundary was dependently resurveyed by Richard A. Kohler during the resurvey of T. 54 N., R. 76 W., and a portion of the north boundary was dependently resurveyed by Bruce M. Mortimer and Mark L. Bush during the resurvey of T. 56 N., R. 76 W., executed concurrently under this same group.

This plat represents the dependent resurvey of a portion of the Ninth Auxiliary Meridian West, through T. 55 N., between Rs. 76 and 77 W., the east boundary and a portion of the subdivisional lines designed to restore the corners in their true original locations according to the best available evidence, T. 55 N., R. 76 W., Sixth Principal Meridian, Wyoming.

Certain modified lots and areas shown hereon pertain to Federal interest estate only. Except as indicated hereon, the lottings and areas are as shown on the plat approved September 10, 1883.

Survey executed by Richard A. Kohler, Cadastral Surveyor, beginning September 6, 1988, and completed October 25, 1989, pursuant to Special Instructions dated February 12, 1988, for Group No. 511, Wyoming.

UNITED STATES DEPARTMENT OF THE INTERIOR
BUREAU OF LAND MANAGEMENT

Cheyenne, Wyoming — May 18, 2000

This plat is strictly conformable to the approved field notes, and the survey, having been correctly executed in accordance with the requirements of law and the regulations of this Bureau, is hereby accepted.

Lat. 44°41'41.57" N.
Long. 105°56'19.79" W.
NAD 27

For the Director

John P. Lee

Chief Cadastral Surveyor for Wyoming

W.H.B.

1695 B

OFFICIALLY FILED: May 23, 2000

TOWNSHIP 55 NORTH, RANGE 76 WEST, OF THE SIXTH PRINCIPAL MERIDIAN, WYOMING.

SUPPLEMENTAL PLAT

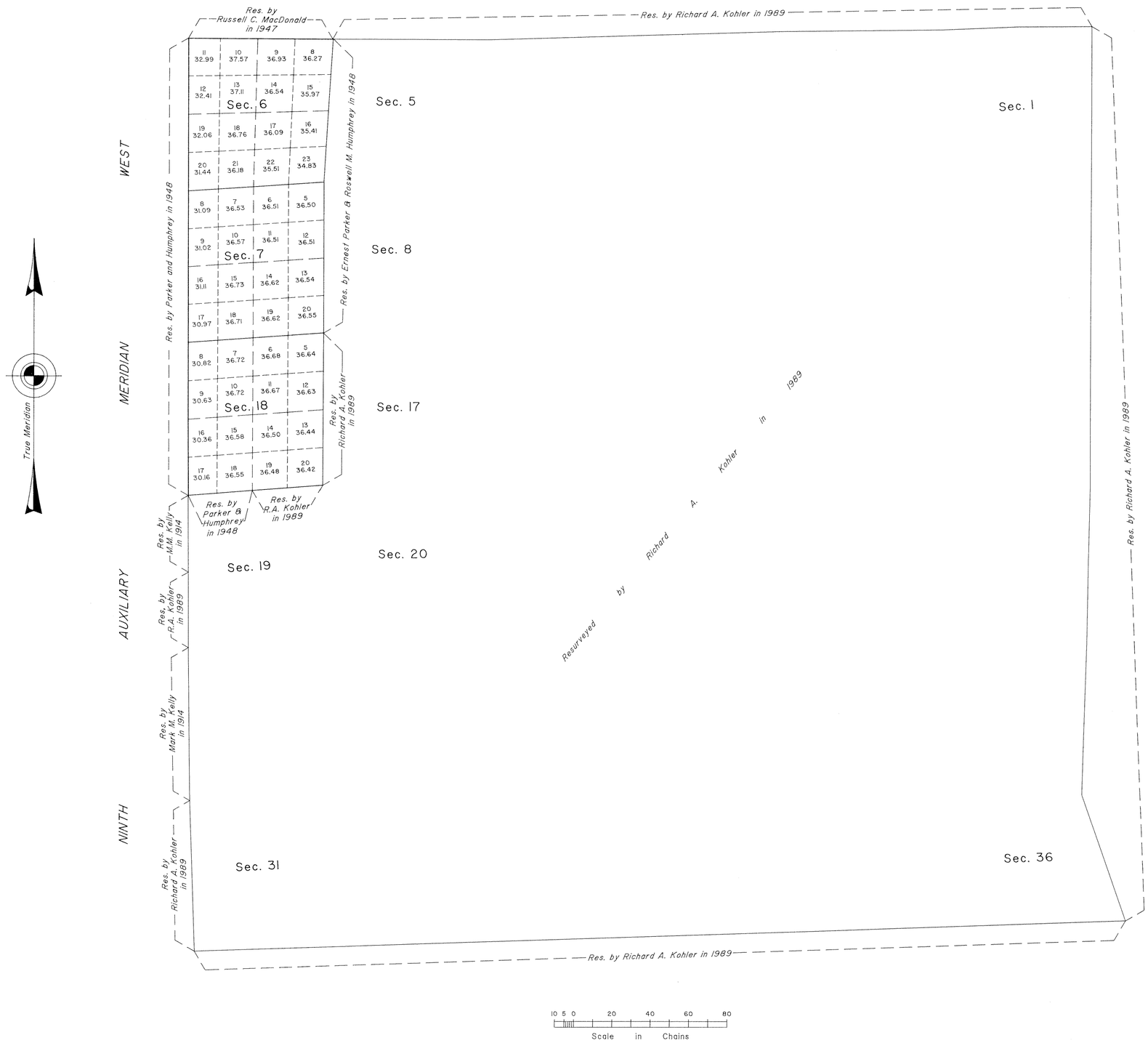

This plat showing a subdivision of certain sections, T. 55 N., R. 76 W., Sixth Principal Meridian, Wyoming, is based upon the plats accepted September 30, 1953 and May 18, 2000.

Certain modified lots and areas shown hereon pertain to Federal interest estate only. Except as indicated hereon, the lottings and areas are as shown on the plat approved September 10, 1883 and the plat accepted September 30, 1953.

UNITED STATES DEPARTMENT OF THE INTERIOR
BUREAU OF LAND MANAGEMENT

Cheyenne, Wyoming May 18, 2000

This plat, showing amended lottings, is based upon the official records and, having been correctly prepared in accordance with the regulations of this Bureau, is hereby accepted.

For the Director

John P. Lee

Chief Cadastral Surveyor for Wyoming

W.H.B.

OFFICIALLY FILED: May 23, 2000

Ac. 6551

ORIGINAL

TOWNSHIP Nº 55 NORTH, RANGE Nº 76 WEST, OF THE SIXTH PRINCIPAL MERIDIAN, WYOMING.

DEPENDENT RESURVEY

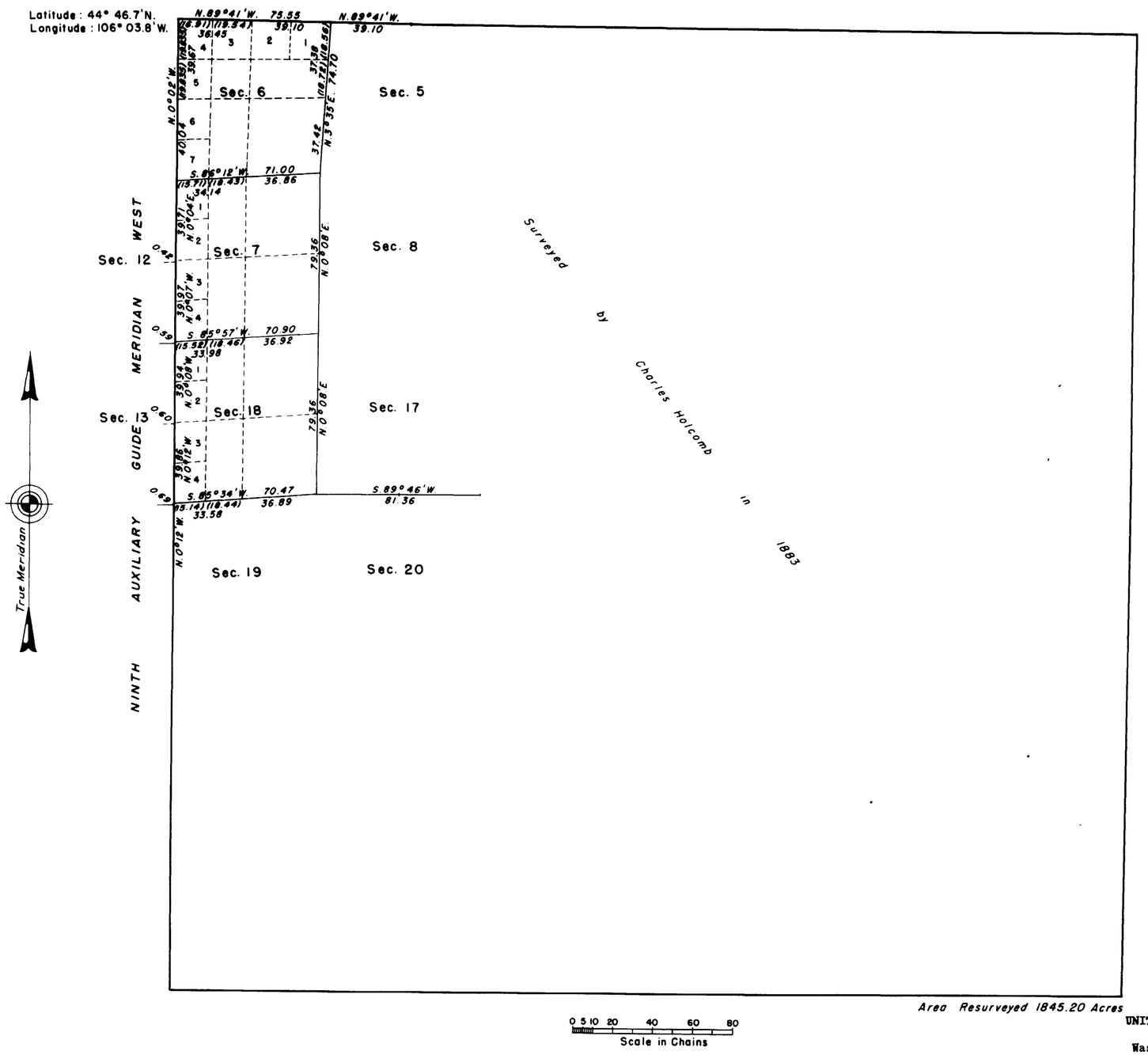

Area Resurveyed 1845.20 Acres

JAN 4 1954
Bureau of Land Management
Land & Survey Office
Cheyenne, Wyoming

This plat represents a retracement and reestablishment of a portion of the township boundaries and a portion of the subdivisional lines, designed to restore the corners in their original locations according to the best available evidence. The lottings and areas are as shown on the plat approved September 10, 1883.

UNITED STATES DEPARTMENT OF THE INTERIOR
BUREAU OF LAND MANAGEMENT
Washington, D. C., September 30, 1953

This plat is strictly conformable to the approved field notes, and the survey, having been correctly executed in accordance with the requirements of law and the regulations of this Bureau, is hereby accepted.

For the Director
Karl G. Harrington
Chief, Division of
Cadastral Engineering

Resurvey executed by Ernest Parker and Roswell M. Humphrey, Cadastral Engineers, September 10 to 16, 1948 under Supplemental Special Instructions for Group 209 Wyoming, dated April 5, 1946.

J.G.H.

1695-A

55-76

(22) accession no. 2375 (60)

TOWNSHIP No. 55 NORTH, RANGE No. 76 WEST of the 6th Principal MERIDIAN.



Total number of Acres, 22080.00

Surveys Designated	By Whom Surveyed	Date of Contract	Amount of Surveys Miles	Chs	Lks	When Surveyed	Magnetic Declination
E. & W. Township lines	Chas. Holcomb	July 12, 1882	17	79	90	March 21, 23, 24, 1883	16° 50' East
Subdivisions	" " "	" " "	39	63	63	April 23-27, 1883	17° " "
Connections							
9 Miles W. on N.	" " "	" " "	6	00	00	March 14, 1883	

The above Map of Township No. 55 North, Range No. 76 West of the Sixth Principal Meridian Wyoming Territory is strictly conformable to the field notes of the survey thereof on file in this Office, which have been examined and approved.

Surveyor General's Office,
Cheyenne, Wyoming
September 10th 1883

Edw. C. David
" Surv. Genl.

A. Gast & Co. St. Louis Mo.

1695

55 - 76

(22) 2378 62

Indexed

EXTERIOR LINES.

MAGNETIC VARIATION EAST.
SCALE 3 MILES TO 1 INCH.

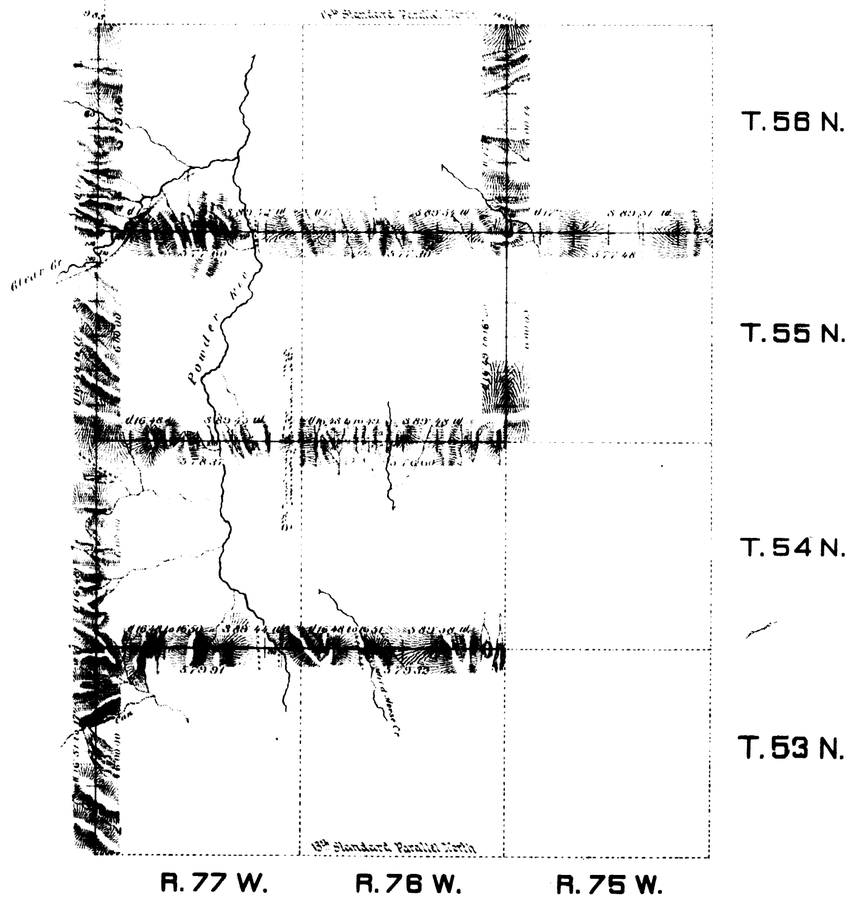

Surveys Designated	By Whom Surveyed	Date of contract	Amount of Surveys	When Surveyed
Exterior Lines	Chas Holcomb	July 12, 1882	77 66 40	Mar 21-30, 1883
Connections	" " "	" " "	24 09	" " "

I hereby certify that the above diagram of the exterior lines of Townships No. 55 & 56 North, Range No. 75 West, and Townships No. 53, 54, 55, and 56 North, Ranges 76 and 77 West of the 6th Principal Meridian. — Wyoming Territory — is strictly conformable to the field notes of the survey thereof on file in this office which have been examined and approved.

Surveyor General's Office,
Cheyenne Wyo
September 10th 1883

Edw. C. David
Surveyor General.

9th AUXILIARY MERIDIAN WEST.

In Townships 53, 54, 55, 56, North, between Ranges 76 & 77 West of the 6th Prin. Mer. Wyom. Ter.
Magnetic Variation East Scale 40 chains to 1 inch.

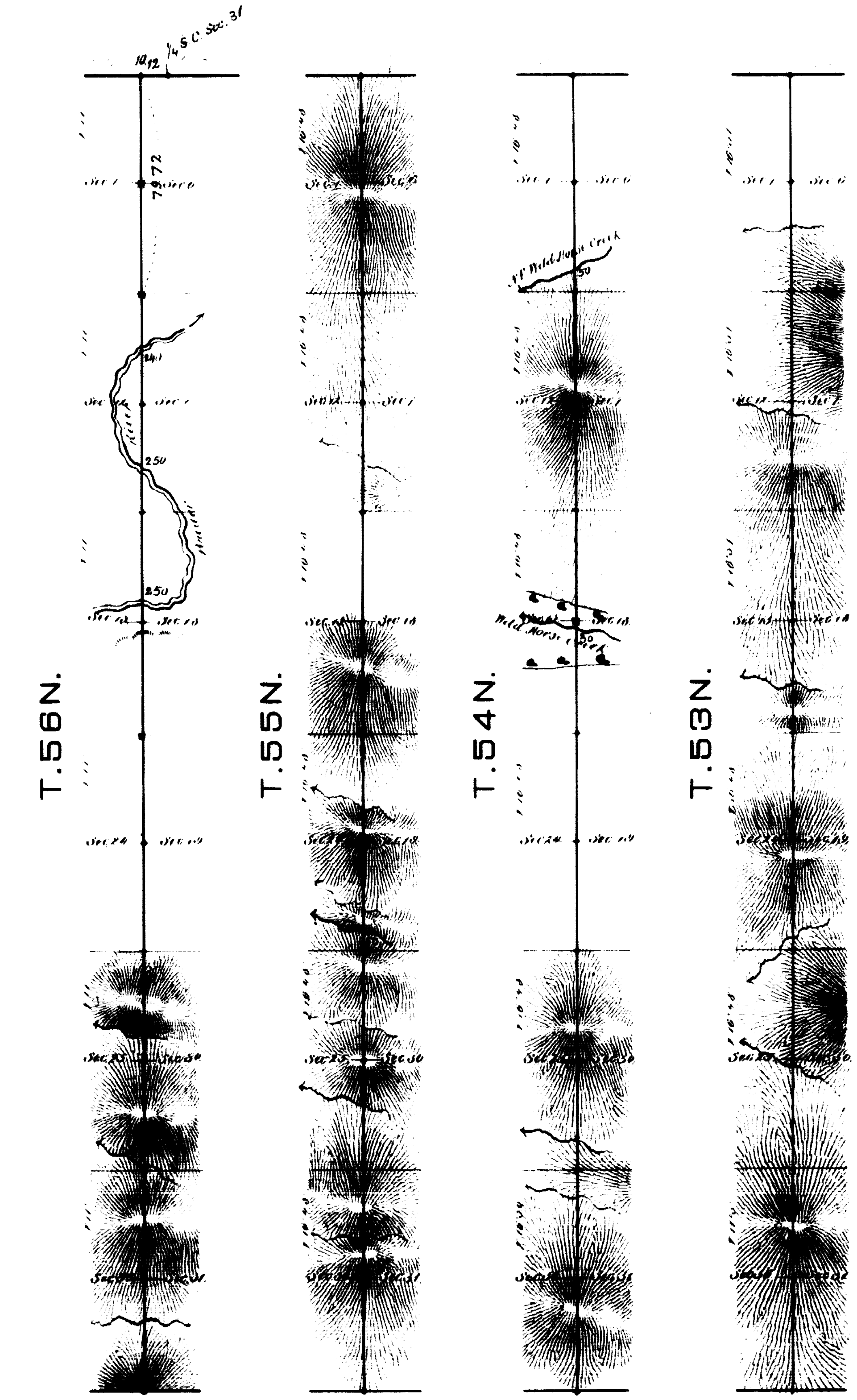

Surveys Designated	By Whom Surveyed	Date of Contract	Amount of Surveys Mls	Chs	Lks	When Surveyed
9th Auxiliary M W	Chas Holcomb	July 12 1882	23	79	72	March 12 15 1883
Connection	. . .	. . .		10	12	. . .

I hereby certify that the above diagram of the 9th Auxiliary Meridian West, in Townships 53, 54, 55, 56 North, Ranges 76 & 77 West of the 6th Principal Meridian Wyoming Territory is strictly conformable to the field notes of the survey thereof on file in this Office which have been examined and approved.

Surveyor General's Office
Cheyenne Wyoming
Sept. 12th 1883

Edw. C. David — Surveyor General

1698