2553

(4-675a)

# Resurvey Township No. 55 North, Range No. 78 West of the Sixth Principal Meridian, Wyoming

Survey accepted G.L.O. July 11, 1919.

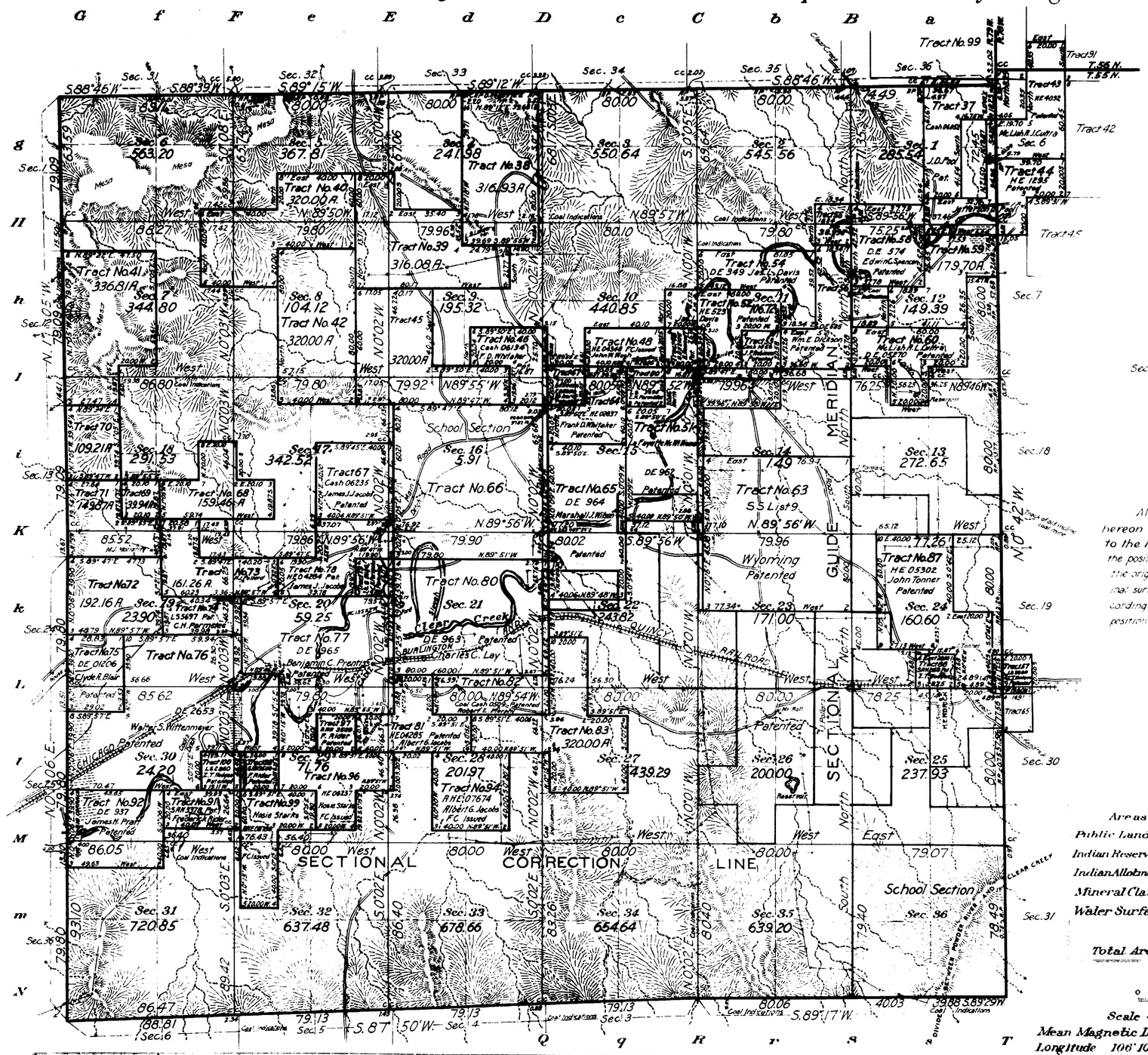


See Supplemental Plats
No. 1, NE¼
No. 2, NW¼
No. 3, SW¼
No. 4, SE¼
No. 5, Index Diagram

Coal Indications
Sections 1, 2, 3, 7, 10, 11, 12, 18, 27, 28, 30, 31, 32, 34, 35, 36

All Tracts segregations shown hereon and all claims as conformed to the lines of the resurvey represent the position and form of said tracts under the original description as referred to the original survey; located as such on the ground according to the best available evidence of their true position.

Areas in Acres.

| | |
|---|---|
| Public Land | 9,974.58 |
| Indian Reservation | |
| Indian Allotments | |
| Mineral Claims | |
| Water Surface | |
| Total Area | |

Scale 40 Chains to an inch

Mean Magnetic Declination
Longitude 106° 10' W.
Latitude 44° 42' N.

| Surveys Designated. | By Whom Surveyed. | Group No. | Group Date | Amount of Surveys Mls. | chs. | lks. | When Surveyed Begun. | Completed. |
|---|---|---|---|---|---|---|---|---|
| RESURVEY Subdivision Lines | Mark M. Kelley | 27 | February 17, 1917 | 59 | 58 | 11 | May 25, 1917 | July 20, 1917 |
| Private Land Claim Lines | " | " | " " | 90 | 52 | 54 | June 1, 1917 | July 20, 1917 |
| Connecting Lines | " | " | " " | 6 | 67 | 26 | May 25, 1917 | July 20, 1917 |
| REGULAR North Township Line | " | " | September 10, 1914 | 6 | 03 | 60 | August 24, 1915 | July 5, 1917 |
| RESURVEY East Township Line | " | " | February 17, 1917 | 5 | 70 | 94 | October 12, 1914 | July 2, 1917 |
| RESURVEY South Township Line | " | " | " " | 6 | 06 | 17 | May 18, 1917 | June 18, 1917 |
| RESURVEY West Township Line | " | " | " " | 5 | 76 | 67 | June 25, 1917 | July 9, 1917 |

The above map of Resurvey Township No. 55 North, Range No. 78 West of the Sixth Principal Meridian Wyoming is strictly conformable to the field notes of the resurvey thereof on file in this office, which have been examined and approved.

U.S. Surveyor General's Office,
Cheyenne, Wyoming, August 28, 1918

Charles L. Decker
Surveyor General.

1785-A.

55-78

1785-a.

2554

Accepted July 11, 1919, G.L.O.

## Supplemental Plat No.1

# NE¼ Resurvey Township No. 55 North, Range No. 78 West of the Sixth Principal Meridian, Wyoming

Scale 20 Chains to an Inch

**Sections 1,2,3,10,11,12,13,14 and 15**

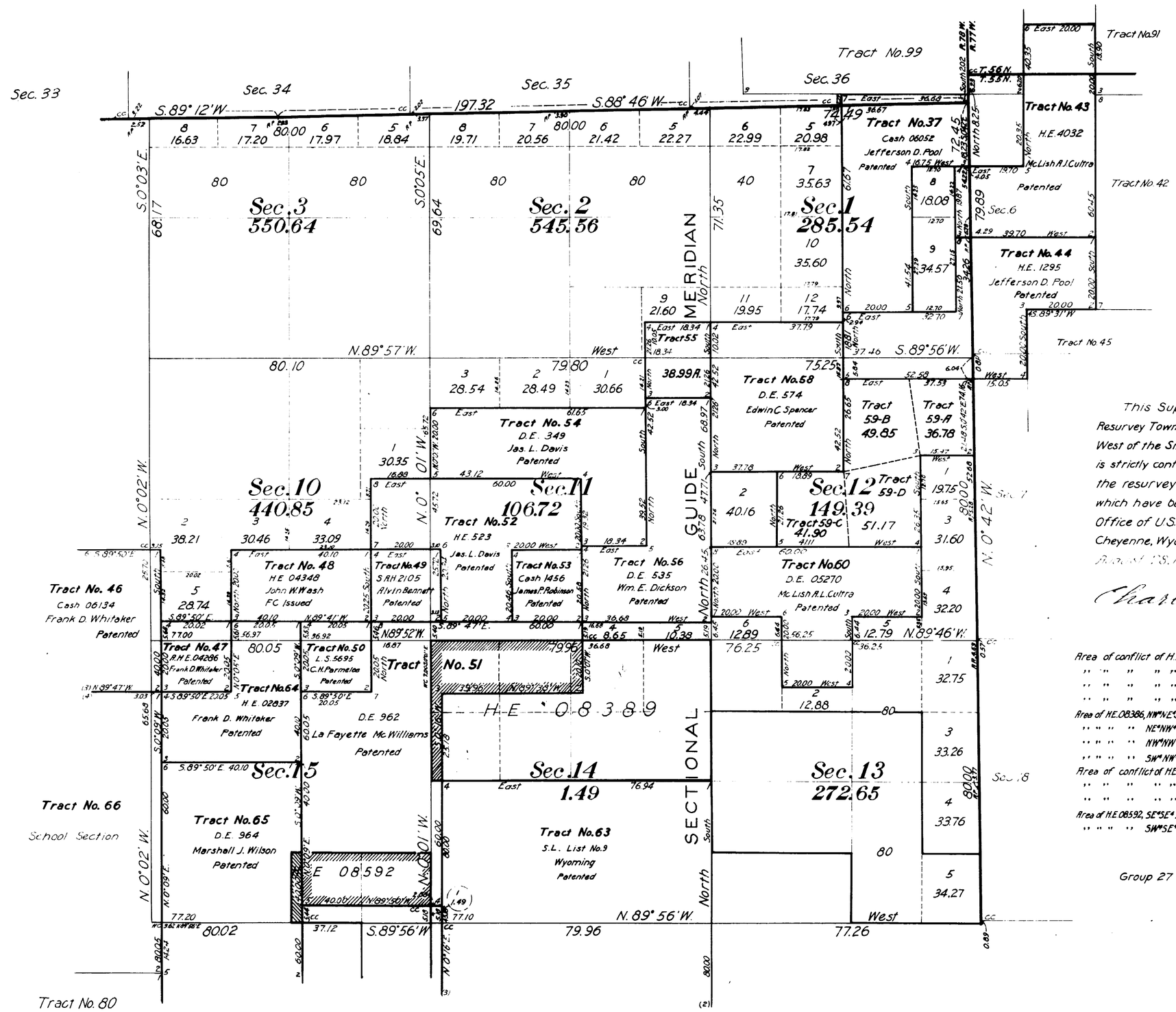


This Supplemental Plat of N.E.¼ of Resurvey Township No.55 North, Range No.78 West of the Sixth Principal Meridian, Wyoming, is strictly conformable to the field notes of the resurvey thereof on file in this office, which have been examined and approved

Office of U.S. Surveyor General

Cheyenne, Wyoming

August 28, 1918

Charles L. Rickert
Surveyor General

### CONFLICTS

Area of conflict of H.E. 08389, NW¼NE¼ Sec. 14 with Tract 51, 4.90 Acres
" " " " " " NE¼NW¼ " " " 29.76 "
" " " " " " NW¼NW¼ " " " 31.34 "
" " " " " " SW¼NW¼ " " " 6.28 "
Area of H.E. 08386, NW¼NE¼ Sec. 14, exclusive of conflict with Tract 51 35.10 "
" " " " NE¼NW¼ " " " " " " 10.24 "
" " " " NW¼NW¼ " " " " " " 8.66 "
" " " " SW¼NW¼ " " " " " " 33.72 "
Area of conflict of H.E. 08592, SE¼SE¼ Sec. 15 with Tract 51 29.50 "
" " " " " " SW¼SE¼ " " " 24.95 "
" " " " " " SW¼SE¼ " " Tract 65 5.84 "
Area of H.E. 08592, SE¼SE¼ Sec. 15, exclusive of conflict with Tract 51 10.50 "
" " " " SW¼SE¼ " " " " " Tract 51 and Tract 65 9.21 "

Group 27 Mark M. Kelley U.S.S.

1785-B.

55 - 78

1785-B.

2555

Accepted July 11, 1919. G.L.O.

## Supplemental Plat No. 2

# NW¼ Resurvey Township No. 55 North, Range No. 78 West of the Sixth Principal Meridian, Wyoming

Scale 20 Chains to an Inch

Sections 4, 5, 6, 7, 8, 9, 16, 17 and 18

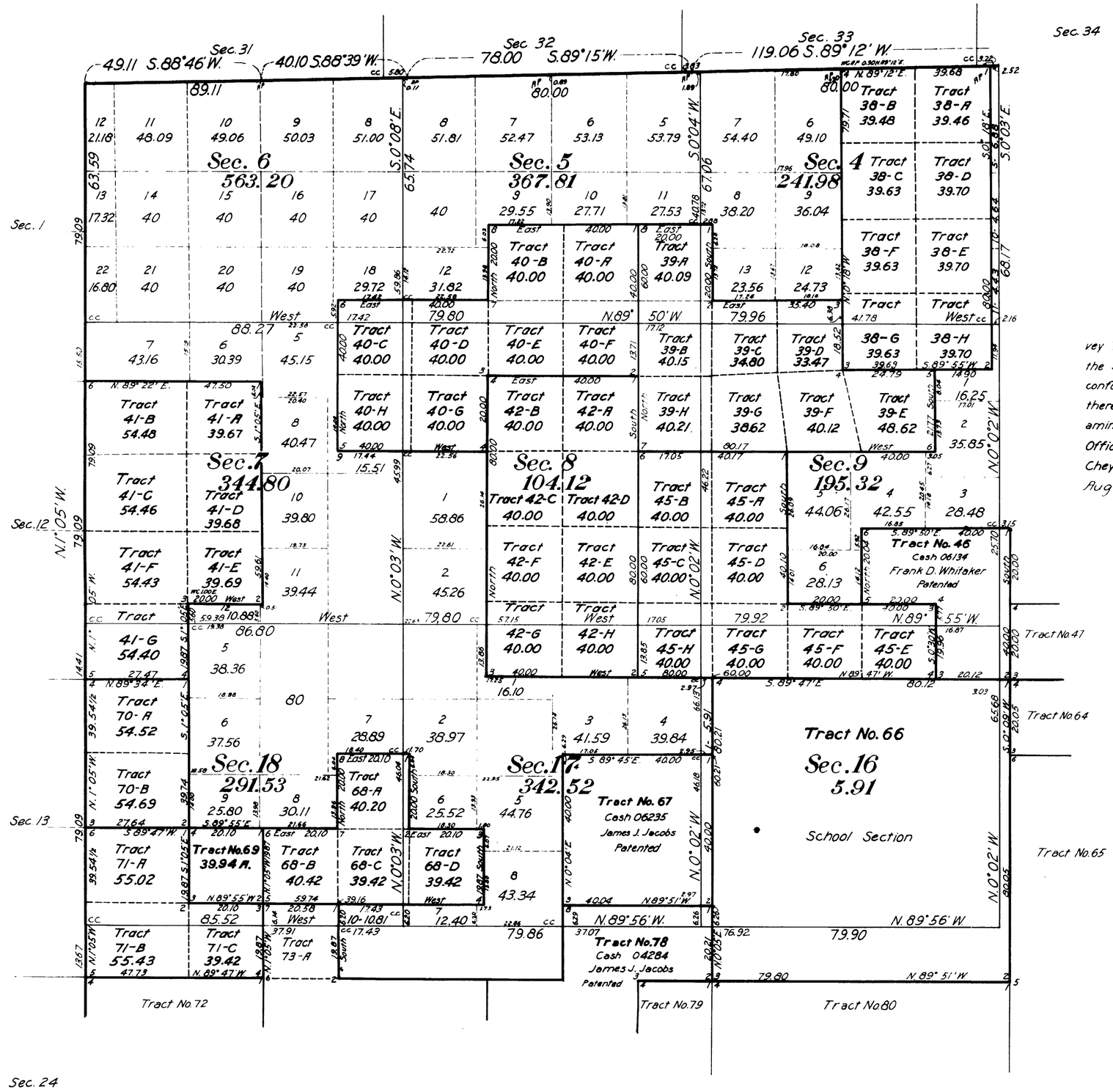


This Supplemental Plat of NW¼ of Resurvey Township No. 55 North, Range No. 78 West of the Sixth Principal Meridian, Wyoming, is strictly conformable to the field notes of the resurvey thereof on file in this office, which have been examined and approved

Office of U.S. Surveyor General,
Cheyenne, Wyoming
August 28, 1918

Charles L. Decker
Surveyor General

Group 27
Mark M. Kelley U.S.S.

1785-C

55 - 78

1785-C

2556

Accepted July 11, 1919, G.L.O.

## Supplemental Plat No. 3

# SW¼ Resurvey Township No. 55 North, Range No. 78 West of the Sixth Principal Meridian, Wyoming

Scale 20 Chains to an Inch

Sections 19, 20, 21, 28, 29, 30, 31, 32, 33

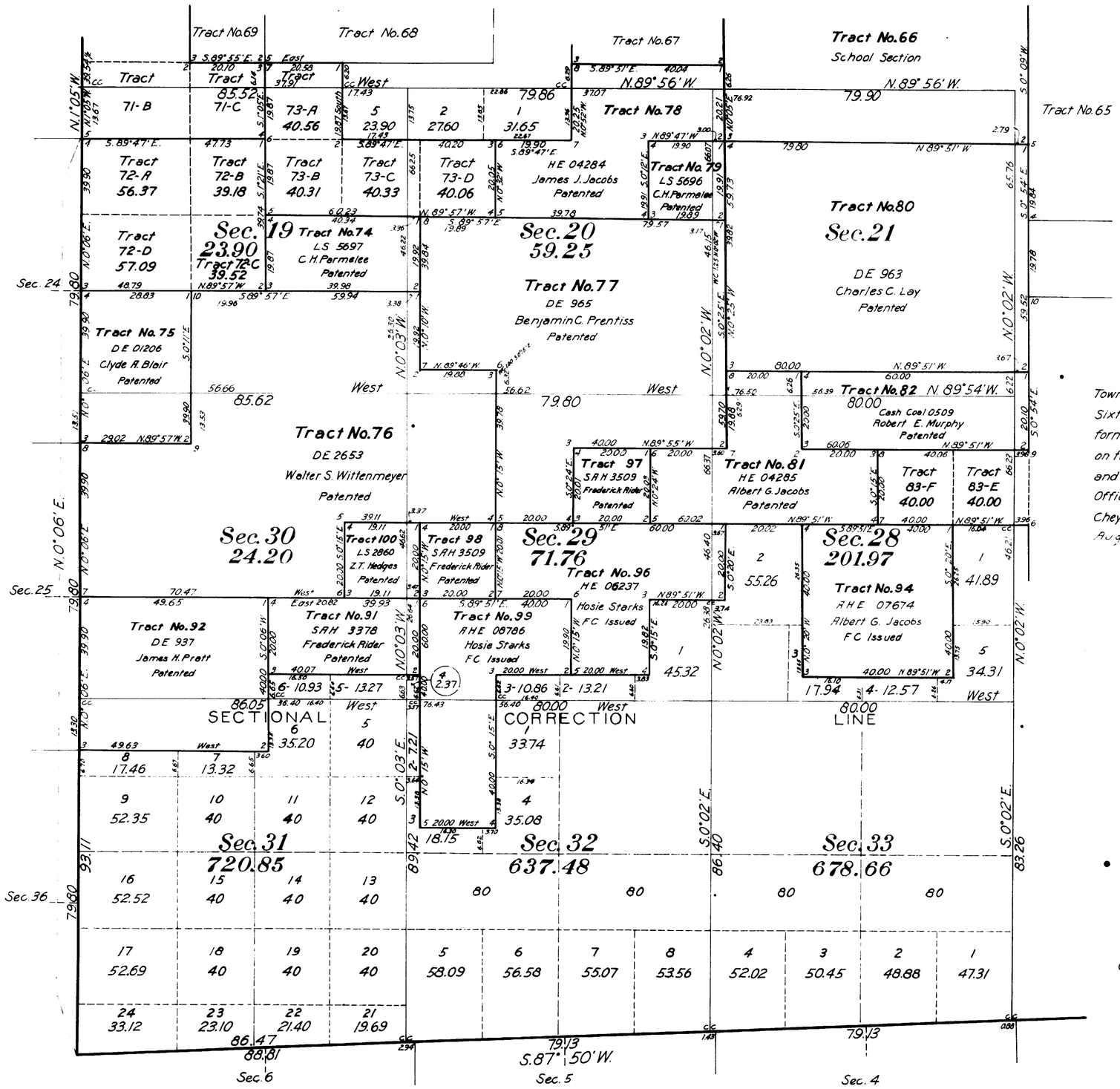


This Supplemental Plat of SW¼ Resurvey Township No. 55 North, Range No. 78 West of the Sixth Principal Meridian, Wyoming, is strictly conformable to the field notes of the resurvey thereof on file in this office, which have been examined and approved

Office of U.S. Surveyor General
Cheyenne, Wyoming
August 28, 1918

Charles E. Decker
Surveyor General

Group 27 Mark M. Kelley U.S.S.

1785-D

55-78

1785-D

2557

Accepted July 11, 1919, G.L.O.

**Supplemental Plat No. 4**

# SE¼ Resurvey Township No. 55 North, Range No. 78 West of the Sixth Principal Meridian, Wyoming

Scale 20 Chains to an Inch

**Secs. 22, 23, 24, 25, 26, 27, 34 35, 36**

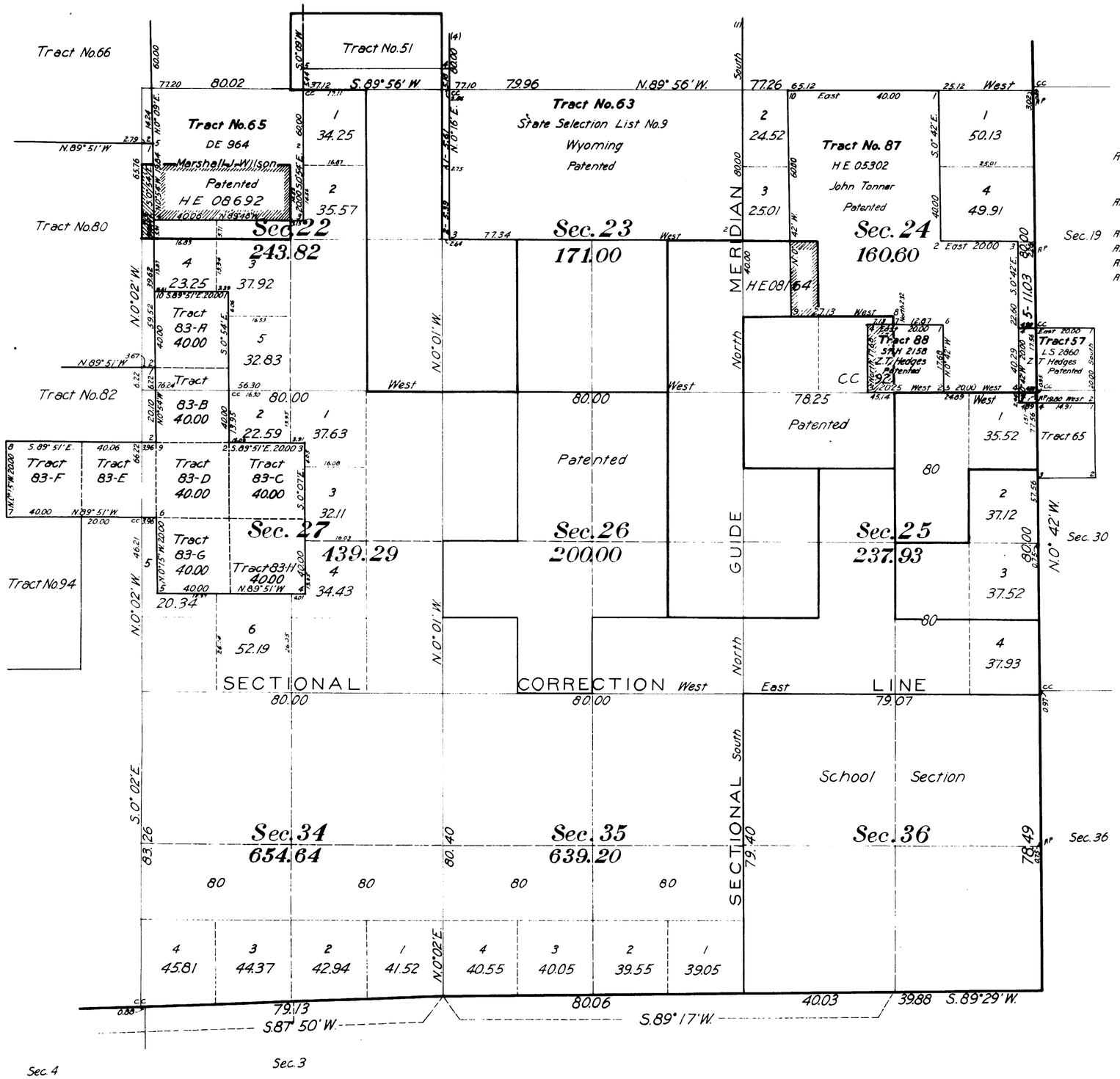


## CONFLICTS

Area of conflict of D.E. 08692, SE¼ NW¼ Sec. 22 with Tract 65 28.81 Acres
" " " " " " SW¼ NW¼ " " " 24.15 "
" " " " " " SW¼ NW¼ " " Tract 80 6.04 "
Area of D.E. 08692, SE¼ NW¼ Sec. 22, exclusive of conflict with Tract 65 11.19 "
" " " " SW¼ NW¼ " " " " " Tract 65 / Tract 80 9.81 "
Area of conflict of H.E. 08164 NW¼ SW¼ Sec. 24 with Tract 87 14.50 "
Area of H.E. 08164, NW¼ SW¼ Sec. 24, exclusive of conflict with Tract 87 25.50 "
Area of conflict of C.C. 92, SE¼ SW¼ Sec. 24 with Tract 88 12.39 "
Area of C.C. 92, SE¼ SW¼ Sec. 24, exclusive of conflict with Tract 88 27.61 "

This Supplemental Plat of SE¼ of Resurvey Township No. 55 North, Range No. 78 West of the Sixth Principal Meridian, Wyoming, is strictly conformable to the field notes of the resurvey thereof on file in this office, which have been examined and approved

Office of U.S. Surveyor General,
Cheyenne, Wyoming.
[illegible]

Charles L. Decker
Surveyor General

Group 27
Mark M. Kelley U.S.S.

1785-E

55-78

1785-E

accession no. 2558

Accepted July 11, 1919, G.L.O.

## Supplemental Plat No. 5

# Resurvey Township No. 55 North, Range No. 78 West of the Sixth Principal Meridian, Wyoming

### INDEX TO SEGREGATED TRACTS

| Resurvey | Description By Original Survey | | | | | | | |
|---|---|---|---|---|---|---|---|---|
| Tract No. | T. | R. | Sec. | Subdivisions | Entry Kind | Entry | Status L.O. | Entryman |
| 37 | 55 | 78 | 1 | Lots 1, 2, SW¼NE¼, NW¼SE¼ | Cash | 06052 | Patented | Jefferson D. Pool |
| 38 | | | 4 | Lots 1, 2, S½NE¼, SE¼ | HE | 08696 | Intact | Larkin B. Langston |
| 39 | | | 4 | S½SW¼ | | | | |
| | | | 5 | E½SE¼ | | | | |
| | | | 8 | NE¼NE¼ | | | | |
| | | | 9 | N½NW¼, NW¼NE¼ | HE | 08709 | Intact | Samuel Schillreth |
| 40 | | | 5 | W½SE¼, E½SW¼, SW¼SW¼ | | | | |
| | | | 6 | SE¼SE¼ | | | | |
| | | | 7 | NE¼NE¼ | | | | |
| | | | 8 | NW¼NW¼ | HE | 09920 | Intact | Mary C. Baker |
| 41 | | | 7 | Lots 1, 2, 3, 4, E½NW¼, NE¼SW¼ | HE | 09431 | Intact | David Foos |
| 42 | | | 8 | E½W½, W½E½ | HE | 09420 | Intact | Joseph Metrek |
| 43 | 56 | 77 | 31 | Lot 4 | | | | |
| | 55 | 77 | 6 | Lots 4, 5 | | | | |
| | 55 | 78 | 1 | SE¼NE¼ | HE | 4032 | Patented | McLish A.J. Cultra |
| 44 | 55 | 77 | 6 | Lot 6 | | | | |
| | 55 | 78 | 1 | E½SE¼, SW¼SE¼ | HE | 1295 | Patented | Jefferson D. Pool |
| 45 | | | 8 | SE¼NE¼, E½SE¼ | | | | |
| | | | 9 | SW¼NW¼, W½SW¼, SE¼SW¼, SW¼SE¼ | HE | 08433 | Intact | Henry Pritzkau |
| 46 | | | 9 | N½SE¼, SE¼SE¼ | Cash | 06134 | Patented | Frank D. Whitaker |
| 47 | | | 10 | SW¼SW¼ | A HE | 04286 | Patented | Frank D. Whitaker |
| 48 | | | 10 | NE¼SW¼, NW¼SE¼ | HE | 04348 | F.C. Issued | John W. Wash |
| 49 | | | 10 | NE¼SE¼ | S.A.H. | 2105 | Patented | Alvin Bennett |
| 50 | | | 10 | SW¼SE¼ | L.S. | 5695 | Patented | C.H. Parmelee |
| 51 | | | 10 | SE¼SE¼ | | | | |
| | | | 11 | S½SW¼ | | | | |
| | | | 15 | NE¼, N½SE¼ | DE | 962 | Patented | La Fayette Mc Williams |
| 52 | | | 10 | SE¼NE¼ | | | | |
| | | | 11 | S½NW¼, NW¼SW¼ | HE | 523 | Patented | Jas. L. Davis |
| 53 | | | 11 | NE¼SW¼ | Cash | 1456 | Patented | Jas. P. Robinson |
| 54 | | | 11 | N½NW¼, W½NE¼ | DE | 349 | Patented | Jas. L. Davis |
| 55 | | | 2 | SE¼SE¼ | S.L. | List 06207 | Intact | Wyoming |
| 56 | | | 11 | E½NE¼, N½SE¼ | DE | 535 | Patented | Wm. E. Dickson |
| 57 | 55 | 77 | 19 | Lot 4 | L.S. | 2860 | Patented | Zachary T. Hedges |
| 58 | 55 | 78 | 1 | S½SW¼ | | | | |
| | | | 12 | N½NW¼ | DE | 574 | Patented | Edwin C. Spencer |
| 59 | | | 12 | N½NE¼, SW¼NE¼, SE¼NW¼ | DE | 04377 | Intact | Thomas M. Cultra |
| 60 | | | 12 | NW¼SE¼, N½SW¼, SE¼SW¼ | DE | 05270 | Patented | McLish A.L. Cultra |
| 63 | | | 14 | S½ | | | | |
| | | | 23 | N½ | S.L. | List 9 | Patented | Wyoming |
| 64 | | | 10 | SE¼SW¼ | | | | |
| | | | 15 | N½NW¼ | HE | 02837 | Patented | Frank D. Whitaker |
| 65 | | | 15 | S½NW¼, SW¼ | | | | |
| | | | 22 | N½NW¼ | DE | 964 | Patented | Marshall J. Wilson |

| Resurvey | Description By Original Survey | | | | | | | |
|---|---|---|---|---|---|---|---|---|
| Tract No. | T. | R. | Sec. | Subdivisions | Entry Kind | Entry No. | Status L.O. | Entryman |
| 66 | 55 | 78 | 16 | All | S.S. | | | Wyoming |
| 67 | | | 17 | S½NE¼, N½SE¼ | Cash | 06235 | Patented | James J. Jacobs |
| 68 | | | 17 | NW¼SW¼ | | | | |
| | | | 18 | SE¼NE¼, N½SE¼ | HE | 08027 | Intact | Margaret J. Pollard |
| 69 | | | 18 | NE¼SW¼ | A HE | 07555 | Intact | Margaret J. Moriarity |
| 70 | | | 18 | Lots 1, 2 | A HE | 07555 | Intact | Margaret J. Moriarity |
| 71 | | | 18 | Lots 3, 4, SE¼SW¼ | HE | 07343 | Intact | Margaret J. Moriarity |
| 72 | | | 19 | Lots 1, 2, E½NW¼ | HE | 09694 | Intact | Phillip Sheridan Little |
| 73 | | | 18 | SW¼SE¼ | | | | |
| | | | 19 | N½NE¼ | | | | |
| | | | 20 | NW¼NW¼ | HE | 06480 | Intact | Margaret J. Pollard |
| 74 | | | 19 | S½NE¼ | L.S. | 5697 | Patented | C.H. Parmelee |
| 75 | | | 19 | Lots 3, 4 | DE | 01206 | Patented | Clyde A. Blair |
| 76 | | | 19 | E½SW¼, SE¼ | | | | |
| | | | 20 | SW¼SW¼ | | | | |
| | | | 29 | NW¼NW¼ | | | | |
| | | | 30 | Lots 1, 2, N½NE¼, SW¼NE¼, E½NW¼ | DE | 2653 | Patented | Walter S. Wittenmeyer |
| 77 | | | 20 | S½N½, N½S½, S½SE¼, SE¼SW¼ | | | | |
| | | | 29 | NE¼NW¼ | DE | 965 | Patented | Benjamin C. Prentiss |
| 78 | | | 17 | S½SE¼ | | | | |
| | | | 20 | NW¼NE¼, NE¼NW¼ | HE | 04284 | Patented | James J. Jacobs |
| 79 | | | 20 | NE¼NE¼ | L.S. | 5696 | Patented | C.H. Parmelee |
| 80 | | | 21 | N½N½S½ | DE | 963 | Patented | Charles C. Lay |
| 81 | | | 21 | SW¼SW¼ | | | | |
| | | | 28 | N½NW¼ | | | | |
| | | | 29 | NE¼NE¼ | HE | 04285 | Patented | Albert G. Jacobs |
| 82 | | | 21 | S½SE¼, SE¼SW¼ | Coal Cash | 0509 | Patented | Robert E. Murphy |
| 83 | | | 22 | W½SW¼ | | | | |
| | | | 27 | NW¼ | | | | |
| | | | 28 | N½NE¼ | HE | 08971 | Intact | John C. Frouton |
| 87 | | | 24 | W½NE¼, E½NW¼, NE¼SW¼, E½SE¼, NW¼SE¼ | HE | 05302 | Patented | John Tonner |
| 88 | | | 24 | SW¼SE¼ | S.A.H. | 2158 | Patented | Z.T. Hedges |
| 91 | | | 30 | N½SE¼ | S.A.H. | 3378 | Patented | Frederick Rider |
| 92 | | | 30 | Lots 3, 4, E½SW¼ | DE | 937 | Patented | James H. Pratt |
| 94 | | | 28 | SW¼NE¼, SE¼NW¼, NE¼SW¼, NW¼SE¼ | A HE | 07674 | F.C. Issued | Albert G. Jacobs |
| 96 | | | 29 | S½NE¼, NW¼SE¼, SE¼NW¼ | HE | 06237 | F.C. Issued | Hosie Starks |
| 97 | | | 29 | NW¼NE¼ | S.A.H. | 3509 | Patented | Frederick Rider |
| 98 | | | 29 | SW¼NW¼ | S.A.H. | 3509 | Patented | Frederick Rider |
| 99 | | | 29 | N½SW¼, SW¼SW¼ | | | | |
| | | | 32 | NW¼NW¼ | A HE | 08786 | F.C. Issued | Hosie Starks |
| 100 | | | 30 | SE¼NE¼ | L.S. | 2860 | Patented | Z.T. Hedges |

### ENTRIES NOT SEGREGATED CONFORMING TO LINES OF RESURVEY WITH CHANGED DESCRIPTIONS

| Description By Resurvey | | | | Description By Original Survey | | | | | | | |
|---|---|---|---|---|---|---|---|---|---|---|---|
| T. | R. | Sec. | Subdivisions | T. | R. | Sec. | Subdivisions | Entry Kind | Entry No. | Status L.O. | Entryman |
| 55 | 78 | 13 | SW¼NE¼, S½NW¼, N½SW¼, W½SE¼ | 55 | 78 | 13 | SW¼NE¼, S½NW¼, N½SW¼, W½SE¼ | HE | 06306 | | Joseph A. Parides |
| | | 13 | Lot 5 | | | 13 | SE¼SE¼ | HE | 06306 | Intact | Joseph A. Parides |
| | | 25 | W½NE¼ | | | 25 | W½NE¼ | | | | |
| | | 25 | Lot 1 | | | 25 | NE¼NE¼ | HE | 02904 | F.C. Issued | John W. Smith |
| | | 25 | Lot 2 | | | 25 | SE¼NE¼ | | | | |
| | | 25 | Lot 3 | | | 25 | NE¼SE¼ | | | | |
| | | 25 | NW¼SE¼ | | | 25 | NW¼SE¼ | A HE | 06512 | F.C. Issued | John W. Smith |

Note: All entries whether patented or unpatented not tabulated hereon nor indexed as segregated tracts are intended to conform to the lines of the resurvey under their original description

This Supplemental Plat of Resurvey Township No. 55 North, Range No. 78 West of the Sixth Principal Meridian, Wyoming, showing Index to Segregated Tracts and Entries Not Segregated Conforming to Lines of Resurvey With Changed Description is hereby approved

Office of U.S. Surveyor General
Cheyenne, Wyoming
August 28, 1918

Charles L. Decker
Surveyor General

A.M.T.

1785-F

55-78

1785-F

ORIGINAL

Accepted Aug. 25, 1925

55-78

Supplemental Plat No. 6

Resurvey Township No. 55 North, Range No. 78 West of the Sixth Principal Meridian, Wyoming

Scale 10 Chains to 1 inch

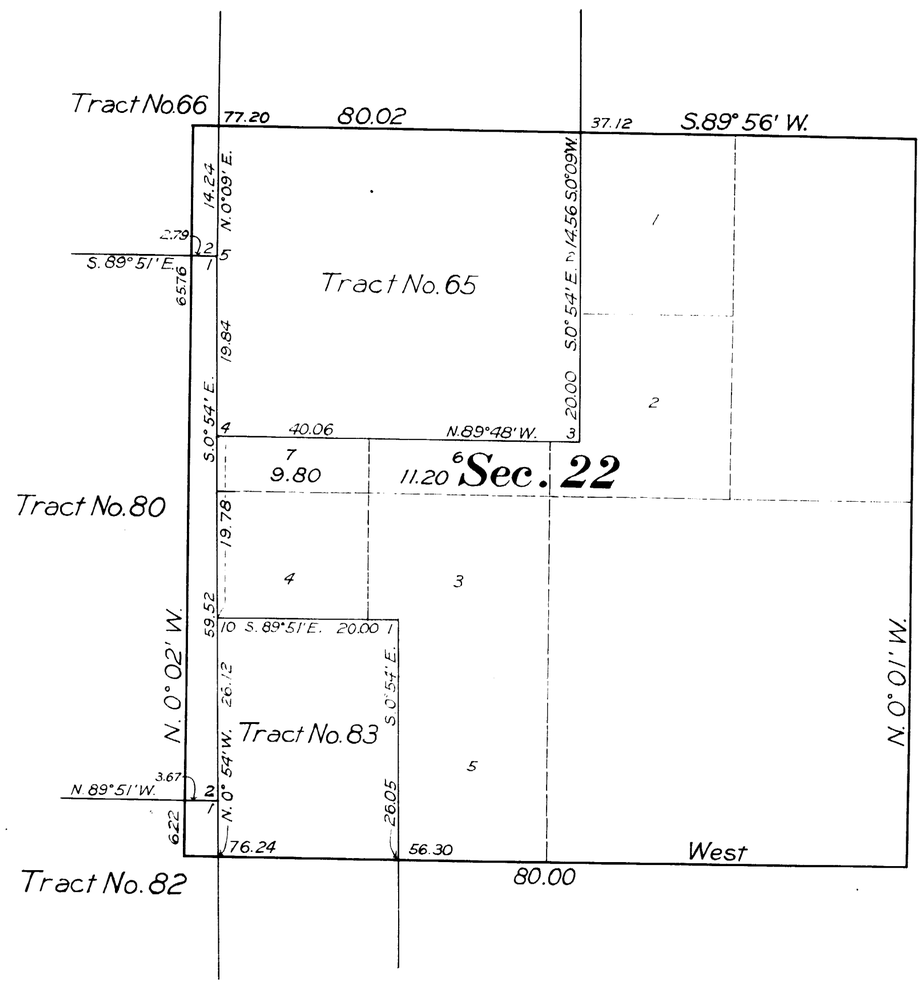


This Supplemental Plat No.6 of Resurvey Township No.55 North, Range No. 78 West of the Sixth Principal Meridian, Wyoming, plat approved August 28, 1918, is prepared in compliance with instructions from the Commissioner of the General Land Office, contained in letter "E" Buffalo 08692, dated April 28, 1925, for the purpose of showing proper lot numbers and areas in northwest quarter Section 22, to accommodate the adjusted description of D. L. E. 08692, Rebecca I. Roll, and is hereby approved

Office of Supervisor of Surveys,
Denver, Colorado, Aug. 5, 1925

Supervisor of Surveys

Trans to Buffalo L.O. August 31, 1925

2559

1785-G

Acces. 6561

ORIGINAL

# TOWNSHIP Nº 55 NORTH, RANGE Nº 78 WEST, OF THE SIXTH PRINCIPAL MERIDIAN, WYOMING.

## DEPENDENT RESURVEY

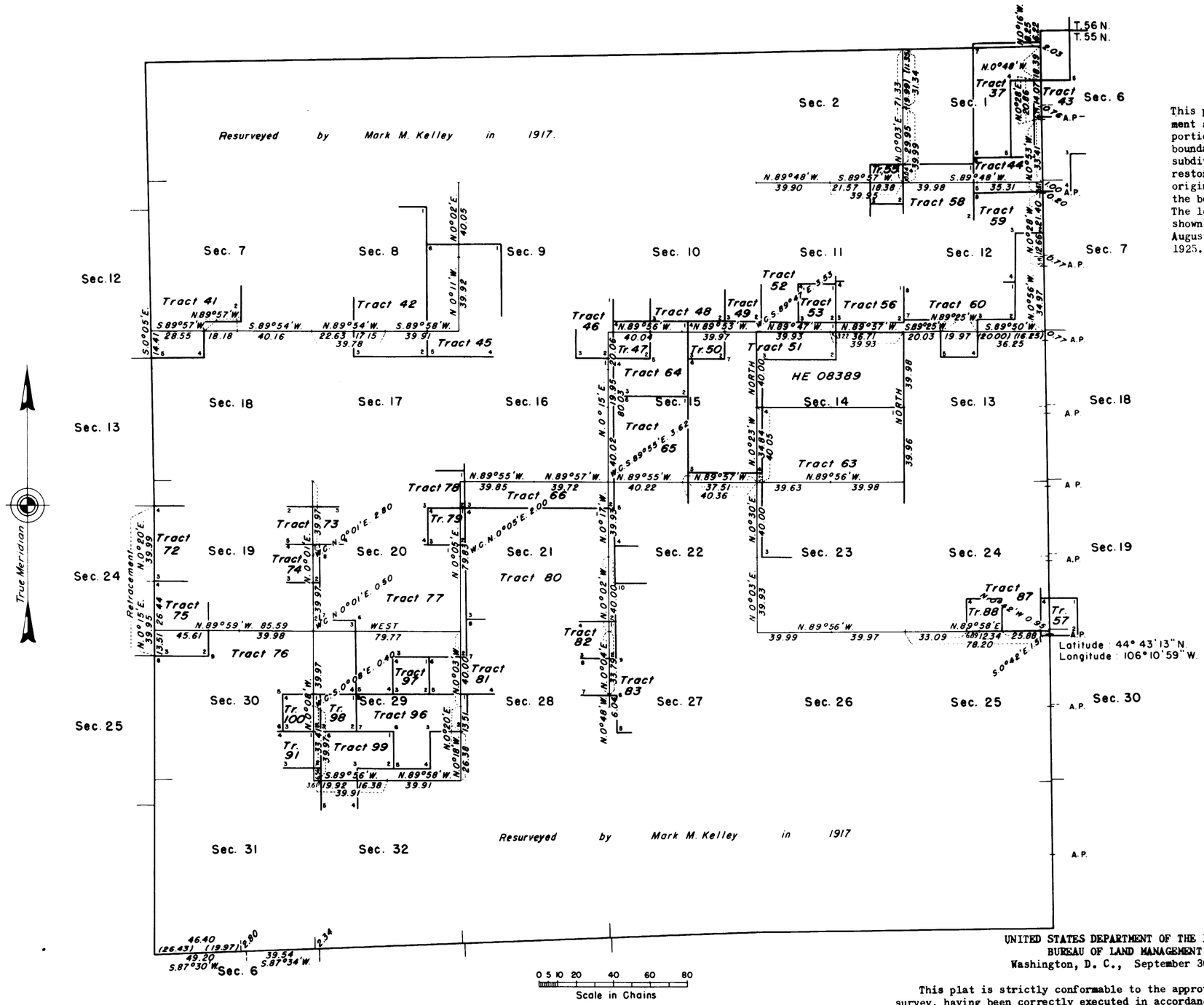


JAN 4 1954
Bureau of Land Management
Land & Survey Office
Cheyenne, Wyoming

This plat represents a retracement and reestablishment of a portion of the township boundaries and a portion of the subdivisional lines designed to restore the corners in their original locations according to the best available evidence. The lottings and areas are as shown on the plats approved August 28, 1918 and August 5, 1925.

Resurvey executed by Ernest Parker and Roswell Humphrey, Cadastral Engineers, July 27 to September 11, 1948, under supplemental Special Instructions for Group 209 Wyoming, dated April 5, 1946.

UNITED STATES DEPARTMENT OF THE INTERIOR
BUREAU OF LAND MANAGEMENT
Washington, D. C., September 30, 1953

This plat is strictly conformable to the approved field notes, and the survey, having been correctly executed in accordance with the requirements of law and the regulations of this Bureau, is hereby accepted.

For the Director

Earl G. Harrington

Chief, Division of
Cadastral Engineering

J.G.H.

49680

1785-H

55-78

(23)

50

2552

# TOWNSHIP No 55 NORTH. RANGE No 78 WEST of the 6th Principal MERIDIAN.

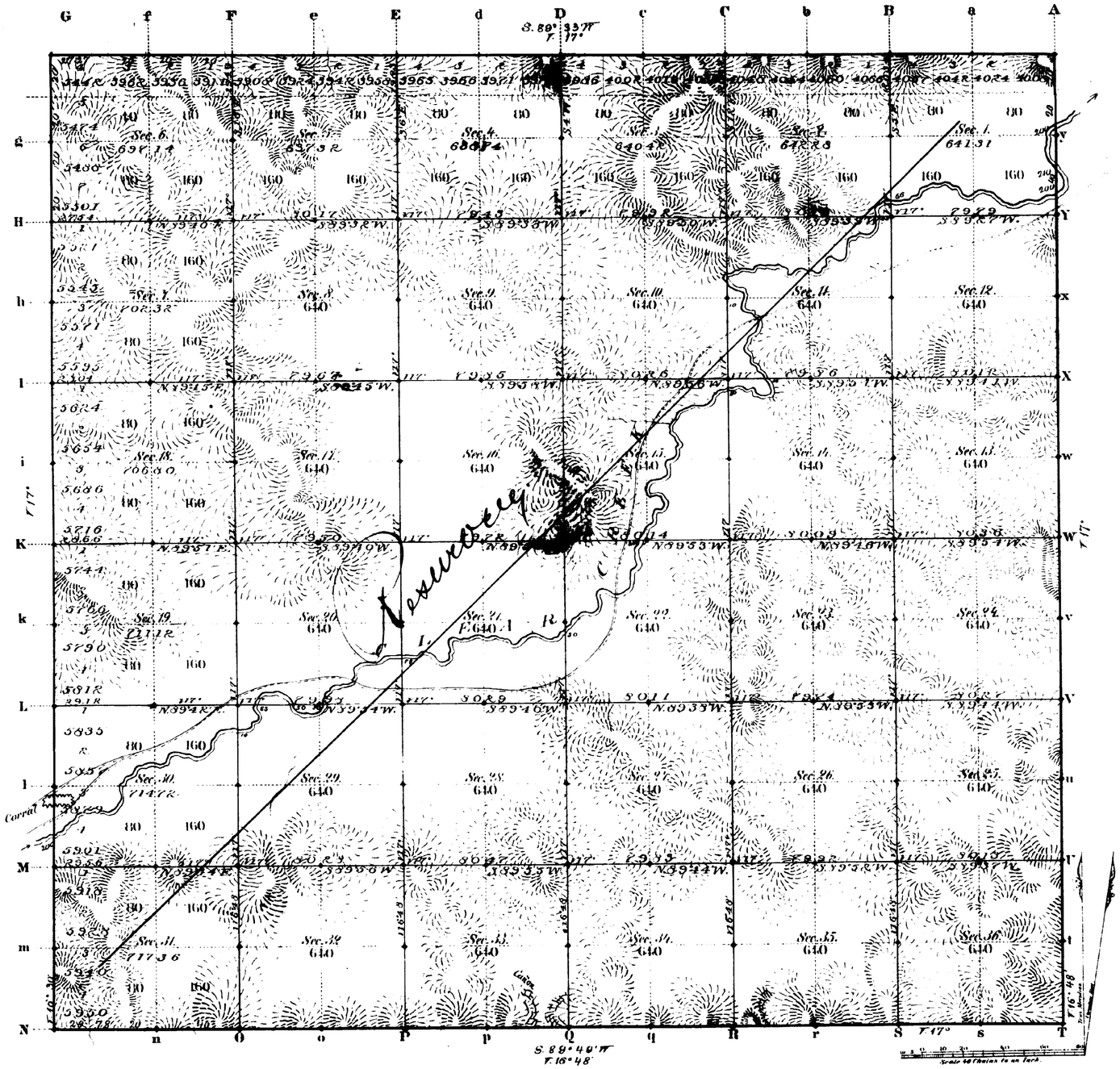


Total number of Acres. 23449.53

| Surveys Designated | By Whom Surveyed | Date of Contract | Amount of Surveys Mls | Chs | Lks | When Surveyed | Magnetic Declination |
|---|---|---|---|---|---|---|---|
| S. W. & N. Township lines | Edw. F. Stahle | Sept. 21, 1880 | 18 | 17 | 05 | May 25, 26, 1883 | 16° 52' East |
| Subdivisions | " " | " " | 60 | 42 | 78 | May 26 June 9th " | 17° " |
| Connections | | | | | | | |
| E. Township 2 | Chas. Holcomb | July 12, 1882 | 6 | 00 | 00 | March 29, 1883 | |

The above Map of Township No 55 North Range No 78 West of the Sixth Principal Meridian Wyoming Territory is strictly conformable to the field notes of the survey thereof on file in this Office, which have been examined and approved.

Surveyor General's Office,
Cheyenne Wyoming
November 1st 1883

Edw. C. David
Sur. Genl.

A. Gast & Co. St. Louis Mo.

1785

55 - 78

(23)
2639



# EXTERIOR LINES.

*Scale 3 miles to 1 inch. Magnetic Variation 16°*

## M O N T A N A .

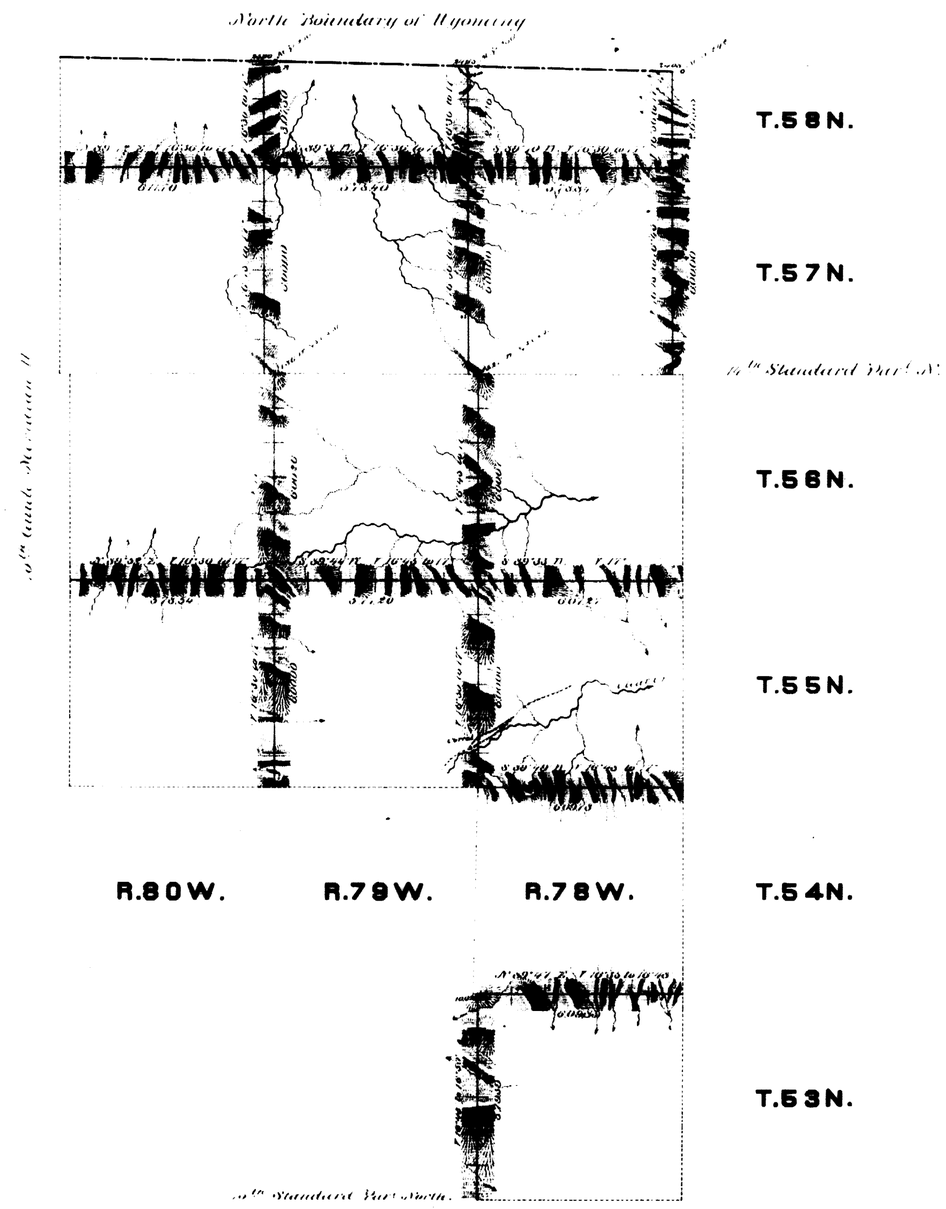


| Surveys designated | By whom surveyed | Date of contract | Amt of surveys | | | When surveyed. |
|---|---|---|---|---|---|---|
| | | | miles | chns | lks | |
| Exterior lines | Ed. F. Stahle | Sept 21 1880 | 105 | 53 | 18 | May 24 - June 11 1883 |
| Connections | . . . | . . . | 1 | 50 | 53 | . . . |

I hereby certify that the above diagram of T. 53 & 54 N. R. 78 W. & T. 55, 56 & 57 & 58 N. R. 78 & 79 & 80 West of the 6th Principal Meridian Wyoming Territory, is strictly conformable to the field notes of the survey thereof on file in this Office, which have been examined and approved.

Surveyor Generals Office,
Cheyenne Wyo. December 1st 1883

Edw. C. Bard
Surveyor General

1812