ORIGINAL

2615 (4-675a)

Survey accepted
April 22, 1919

Resurvey Township No 55 North Range No 80 West of the Sixth Principal Meridian Wyoming

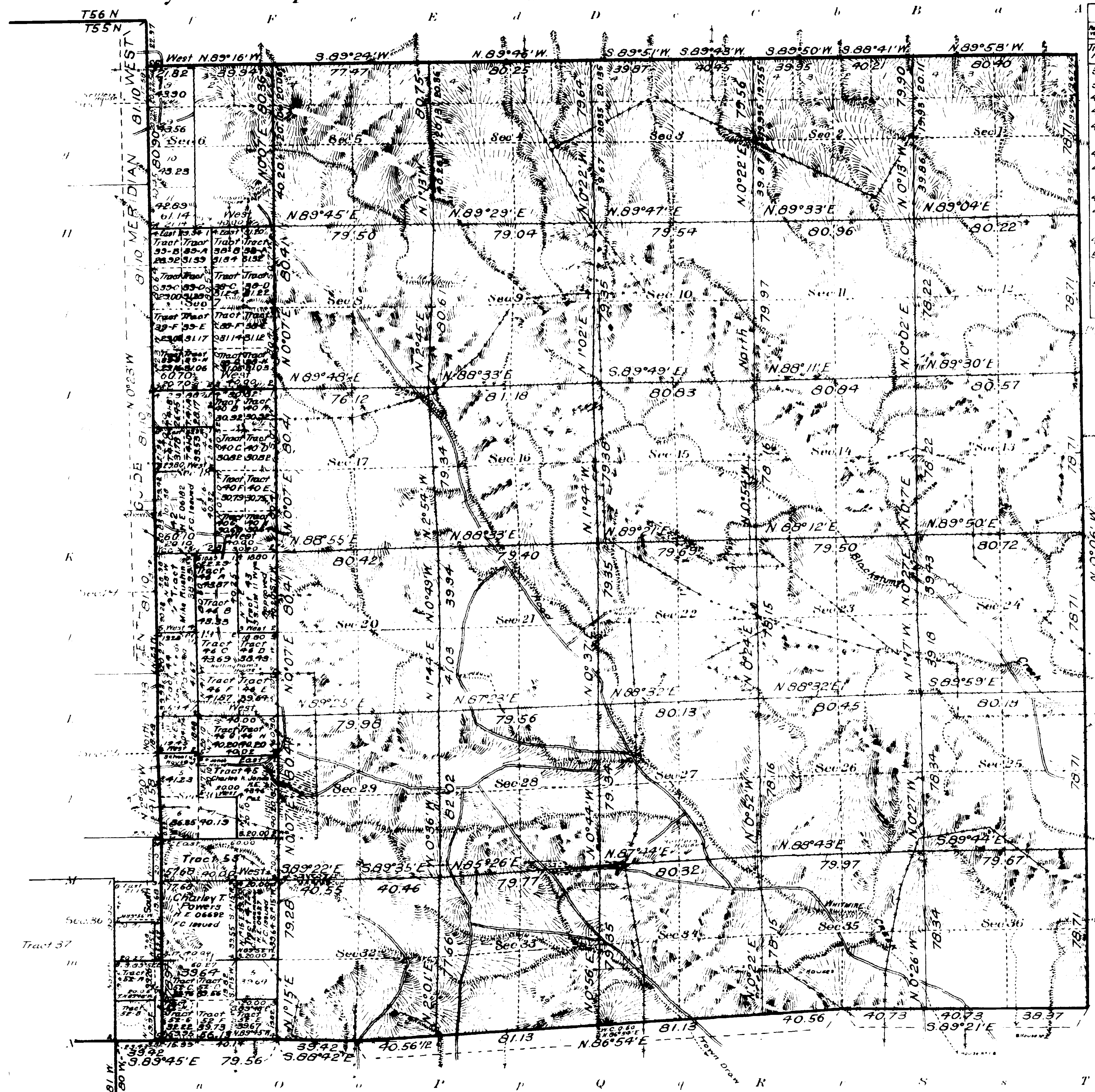

Resurvey Tract No	Sec.	Subdivisions	Entry Kind	Entry Number	Status in Land Office	Entryman
		INDEX TO SEGREGATED TRACTS — Original Survey				
38	7	E½	S.S.	List 9	Approved	Wyoming
39	7	Lots 1,2,3,4, E½W½	S.S.	List 11	Approved	Wyoming
40	18	E½	S.S.	List 1	Approved	Wyoming
41	18	Lots 1,2, E½NW¼	S.S.	List 11	Approved	Wyoming
42	18	Lots 3,4, E½SW¼				
	19	Lots 1, 2, 3	HE	06182	F.C. Issued	Mike Rushin
43	19	E½NE¼	SS	List 11	Approved	Wyoming
44	19	Lot 4				
	30	Lots 1, 2	HE	04174	Patented	Edwin N Fields
45	30	S½NE¼, NE¼SE¼	HE	4346	Patented	Charles K Jones
46	19	E½W½, W½SE¼				
	30	NW¼NE¼, NE¼NW¼	HE	0750	Intact	Don P Nottingham
47	31	E½NE¼	HE	06627	F.C. Issued	Clarence F Sonnamaker
52	31	Lot 3, W½SE¼				
		SE¼SE¼, E½SW¼	HE	07005	Relinquished	Arthur F. Powers
53	30	S½SE¼, SE¼SW¼				
	31	Lot 1, W½NE¼, E½NW¼	HE	06692	F.C. Issued	Charley T. Powers

Tract 42 conflicts with tract 43 to the extent of 63.31 acres. [illegible]

The resurvey represented by this plat was made for the purpose of restoring all lost or obliterated corners and in locating and marking out on the ground the exterior and subdivisional lines in accordance with the original survey approved November 1, 1883, except in the case of the west range of sections which has been resurveyed without reference to the original township survey.

Titles and areas based upon the original [illegible] [illegible] for position and [illegible] except the west half of section 6 and in sections 7, 18, 19, 30 and 31.

[illegible] of record in these sections appear hereon as segregated tracts and [illegible] public [illegible] in these sections will be subject to [illegible]

All tract segregations shown hereon represent the position and form of said tracts under the original description as referred to the original survey; located as such on the ground according to the best available evidence of their true position.

W½NE¼ Sec. 19, S.S. List 11 conflicts and is identical with sub-tracts A & B of Tr. 46

Areas in Acres	
Public Land	
Indian Reservation	
Indian Allotments	
Mineral Claims	
Water Surface	
Total Area	

Scale 40 Chains to an inch

Mean Magnetic Declination

Latitude 44°42' N
Longitude 106°25' W.

Surveys Designated	By Whom Surveyed	Group No.	Group Date	Mls.	chs.	lks.	Begun	Completed
Resurvey Subdivisions	Gonin and Adams	29	March 27, 1915	58	41	48	June 30, 1917	July 19, 1917
Connections	" " "	"	" " "	1	77	86	June 30, 1917	July 19, 1917
Segregated Tracts	" " "	"	" " "	22	24	37	June 30, 1917	July 19, 1917
Resurvey North Boundary	" " "	"	" " "	5	60	36	June 19, 1917	June 19, 1917
Resurvey South Boundary	" " "	"	" " "	5	58	76	July 7, 1917	July 14, 1917
Resurvey East Boundary	" " "	"	" " "	5	72	26	June 30, 1917	July 13, 1917
Resurvey 10th Guide Meridian W.	Gonin Harshbarger and Adams	"	" " "	6	02	20	July 20, 1917	July 21, 1917

The above map of Resurvey Township No. 55 North Range No. 80 West of the Sixth Principal Meridian Wyoming is strictly conformable to the field notes of the resurvey thereof on file in this office, which have been examined and approved.

U.S. Surveyor General's Office.
Cheyenne Wyoming July 15, 1918

Charles L. Decker
Surveyor General.

A.L.R. AMT

1802-a

55 - 80

23)

59

2614

TOWNSHIP No. 55 NORTH. RANGE No. 80 WEST of the 6th Principal MERIDIAN.



Total number of Acres 23,002.35

Surveys Designated	By Whom Surveyed	Date of Contract	Amount of Surveys Mls	Chs	Lks	When Surveyed	Magnetic Declination
3. 1. 4 Township lines	Edw. C. Davis	Sept 21, 1880	17	78	31	Oct 28 1880 May 27 28, 1883	15° 45' East
Subdivisions	" "	" "	59	75	55	July 13 15 1883	17°
Connections							
10' Guide N.W.	" "	" "	5	00	00	June 11 1881	

The above Map of Township No. 55 North Range No. 80 West of the Sixth Principal Meridian Wyoming Territory is strictly conformable to the field notes of the survey thereof on file in this Office, which have been examined and approved.

Surveyor Generals Office, Edw. C. Davis Sub. Genl.

Cheyenne Wyoming
November 1st 1883

A. Gast & Co. Lith. Mo.

1802

55 - 80

(23)
Received 2639

EXTERIOR LINES.

Scale 3 miles to 1 inch. Magnetic Variation 17.

M O N T A N A .

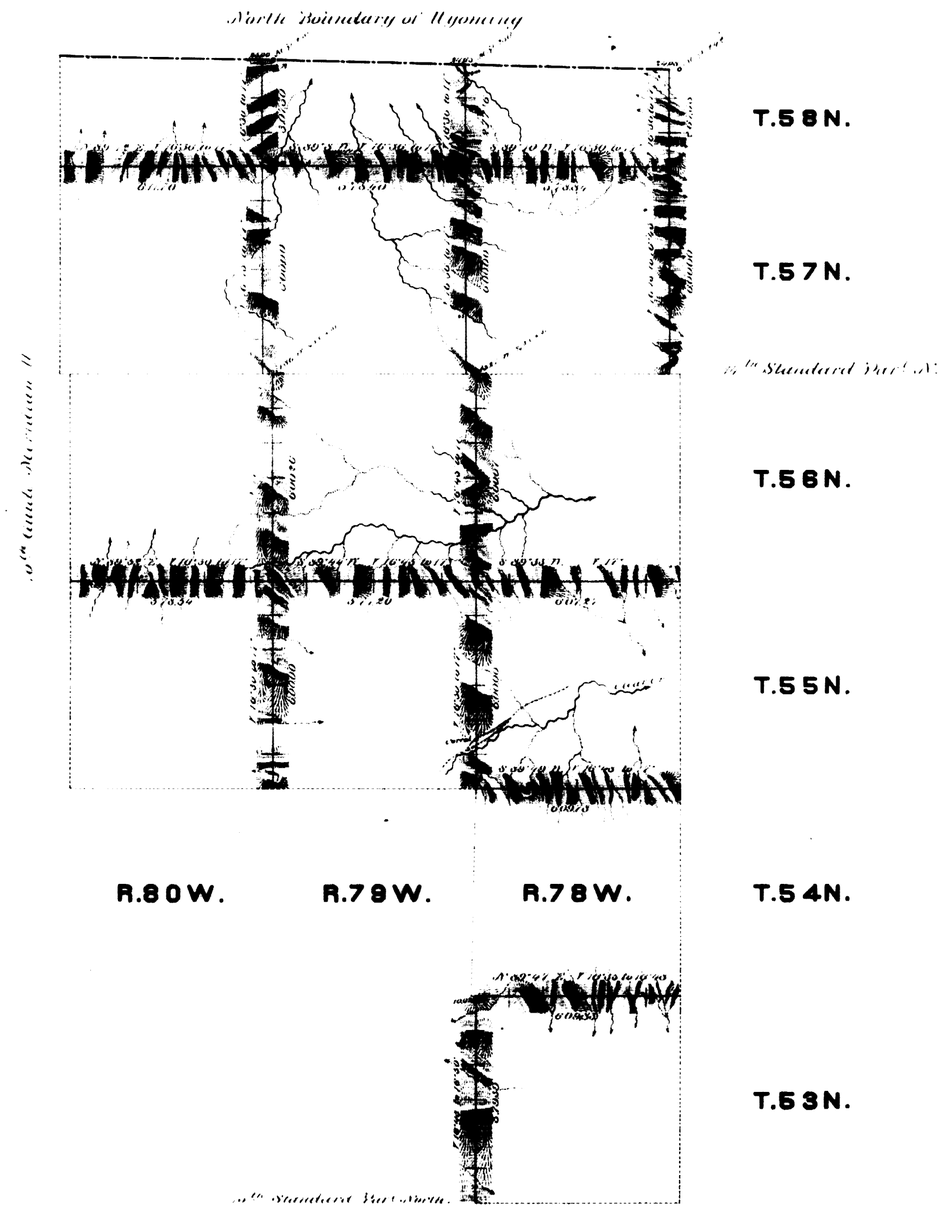

Surveys designated	By whom surveyed	Date of contract.	Amt. of surveys			When surveyed.
			miles	chs	lks	
Exterior lines	Ed. F. Stable	Sept 21 1880	105	33	12	May 24 June 11 1883
Connections	. . .	. . .	1	30	58	. . .

I hereby certify that the above diagram of T. 53 & 54 N. R. 78 W., & T. 55, 56, 57, & 58 N. R. 78, 79, & 80 West of the 6th Principal Meridian Wyoming Territory, is strictly conformable to the field notes of the survey thereof on file in this Office, which have been examined and approved.

Surveyor Generals Office,
Cheyenne Wyo December 1st 1883

Edw. C. Bard
Surveyor General

1812

Indexed (73) 864

10TH GUIDE MERIDIAN WEST.

From the 13th to the 14th Stand. Par.l North, in tw. Ranges 90 & 91 W. of the 6th Principal Meridian, Wyoming Terr.



Scale, 40 chains to an inch.

Magnetic variat. East.

Surveys Designated	By whom surveyed	Date of Contract	Amount of Surveys mls	chs	lks	When surveyed
[redacted]	Dan. F. Stable	September 21, 1880	24	60	00	October 22/1880.

I hereby certify that the above diagram of the 10th Guide Meridian West, from the 13th to the 14th Stand. Par.l North, between Ranges 90 & 91 W. of the 6th Principal Meridian, Wyom. Terr. is strictly conformable to the field notes of the survey thereof on file in this Office, which have been examined and approved.

Surveyor General's Office,
Cheyenne, Wyo. Oct. 22nd 1881

Edw. C. David
Surveyor General