869

ORIGINAL

Survey accepted Apr. 7, 1919-G.L.O.

Resurvey Township No 55 North, Range No 81 West of the Sixth Principal Meridian, Wyoming

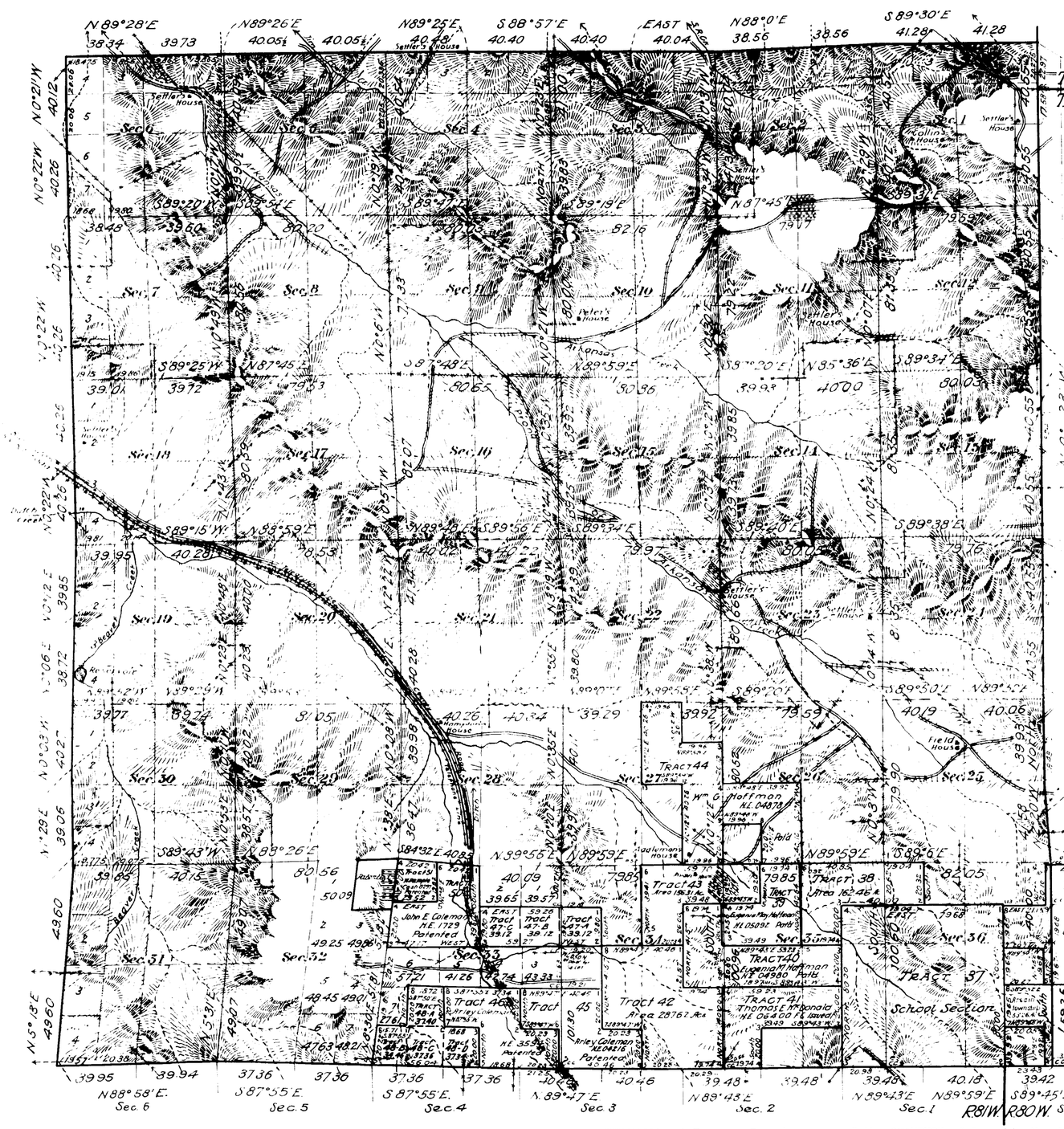

See INDEX DIAGRAM
" SUPPLEMENTAL PLAT No. 2 for S.E. Quadrant of Township.

The RESURVEY represented by this plat was made for the purpose of restoring all lost or obliterated corners and re-locating and marking out on the ground the EXTERIOR and SUBDIVISIONAL lines, in accordance with the original survey approved December 9, 1881; except in the case of Sections 33, 34, 35 and 36, the meridional boundaries of which have been resurveyed without reference to the record of the original township survey.

Titles based upon the original plat remain undisturbed for position and description in Secs. 1 to 32, inclusive, except that HE No. 0[illegible] of W. G. HOFFMAN is segregated as TRACT 44 and that HE No. 06761 of MYRTLE F. ADDLEMAN is segregated as TRACT 43 (in Sec. 34) and conformed to the lines of the RESURVEY under different legal subdivisions (in Sec. 27), for all of which see SUPPLEMENTAL PLAT No. 2, showing S.E. Quadrant of the township drawn to a larger scale, and Supplemental Plat showing INDEX to segregated and conformed tracts.

All dispositions of record in Secs. 33, 34, 35 and 36 appear hereon as SEGREGATED TRACTS.

All vacant public lands in the East half of Sec. 32 and Sec. 33 will be subject to disposal on the basis of this plat and all vacant public lands in Secs. 1, 2, 24, 25, 26, 27, 34, 35 and 36, whether shown as LEGAL SUBDIVISIONS or FRACTIONAL LOTS will be subject to disposal on the basis of SUPPLEMENTAL PLAT No. 2.

All [illegible] lines of the RESURVEY represent the position and form of said TRACTS under the original description as referred to the original survey; located as such on the ground according to the best available evidence of their true position.

The discrepancies in the relative positions of TRACTS 44, 43, P.L.S. 06[illegible], H. E. No. 06761 and other segregated tracts with reference to the claims conforming to the lines of the resurvey are caused by irregularities in the original survey.

HE 06692 Charley T Powers FC Issued

Latitude 41° 2' N.
Longitude 106° 52' W.

Surveys Designated	By Whom Surveyed	Group No	Group Date	Amount of Surveys Mls.	Amount of Surveys Chs.	Amount of Surveys lks.	When Surveyed Begun	When Surveyed Completed
North Bdy. Resurv.	Gonin,	29	Mar. 27, 1915	5	79	18	Nov. 2, 1916	Nov. 2, 1916
South " "	Harshberger,	"	" " "	6	12	30	" 3 "	May. 25, 1917
10th Guide Mer. W. "	and	"	" " "	6	25	17	" 6, 1917	" 23 "
West Bdy. "	Adams	"	" " "	6	18	52	Oct. 31, 1916	Nov. 1, 1916
Subdivisions "		"	" " "	61	32	94	" " "	May. 28, 1917
Segregated Tracts		"	" " "	27	21	27	" " "	" " "
Connections		"	" " "	2	09	51	" " "	" " "

The above map of the RESURVEY of Township No. 55 NORTH, Range No. 81 WEST of the SIXTH PRINCIPAL MERIDIAN is strictly conformable to the field notes of said resurvey on file in this office, which have been examined and approved.

U.S.Surveyor General's Office.
Cheyenne, Wyoming June 25, 1918.

Charles J. Becker
Surveyor General.

649-a.

Transmitted to Rapids Corporation
Dec. 28, 1971

55 - 81

870

Survey accepted Apr. 7, 1913. [illegible]

Supplemental Plat No 2

Resurvey SE¼ Township No 55 North, Range No 81 West of the Sixth Principal Meridian Wyoming

Scale, 1 Inch = 20 Chains

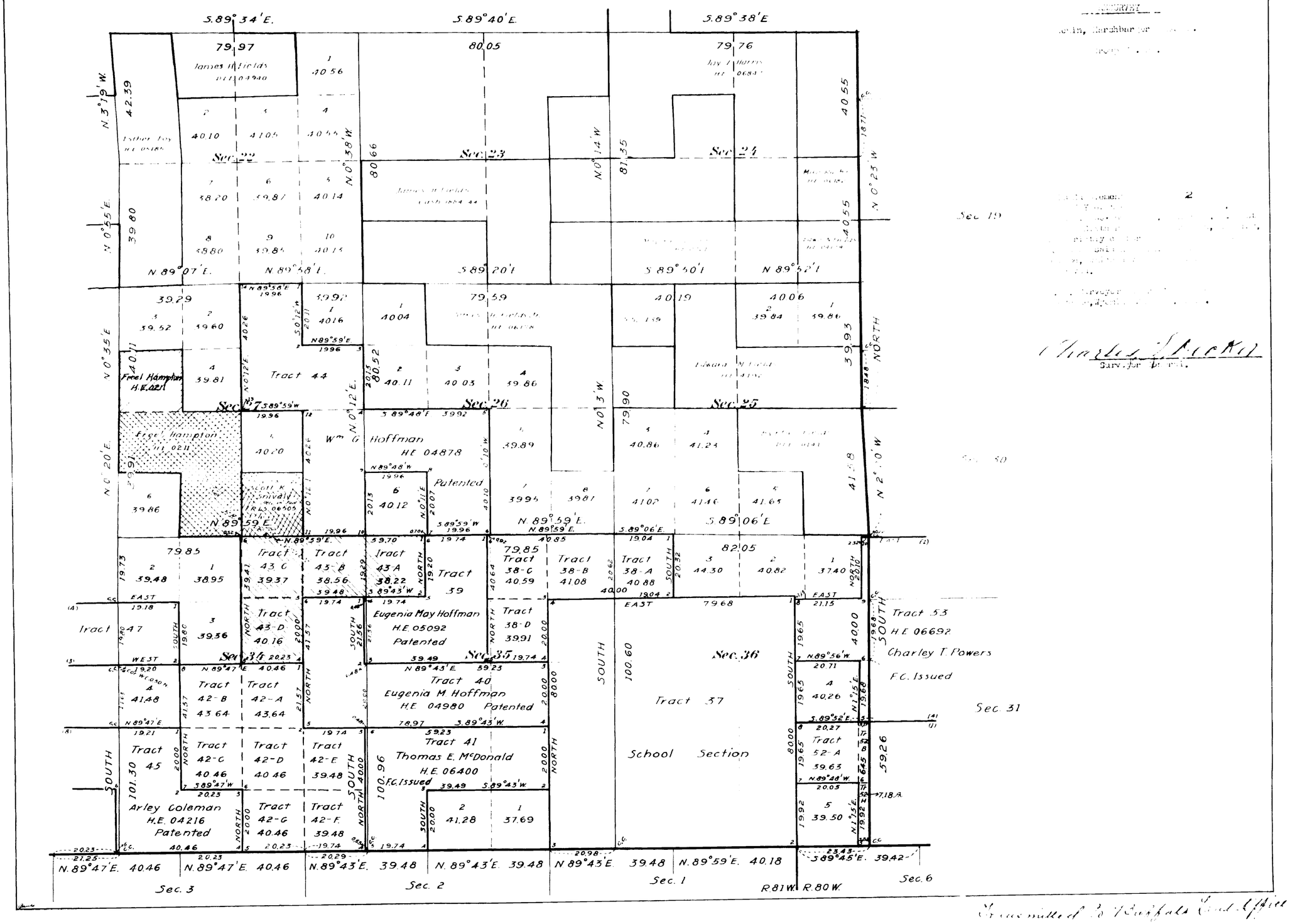

Charles [illegible]
Surveyor General.

649-B.

Transmitted to Buffalo Land Office for filing Nov. 28, 1917.

55 - 81

ORIGINAL

Accession no. 871

Survey Accepted April 7, 1919. G. L. O.

SUPPLEMENTAL PLAT No. 1.

Index to Segregated and Conformed Tracts

Resurvey Township N° 55 North, Range N° 81 West of the Sixth Principal Meridian, Wyoming

Resurvey				Original Survey				
Tract N° and Legal Subs	T.	R.	Sec.	Subdivisions	Entry Kind	Entry Number	Status in Land Office	Entryman
" 37	55	81	36	All	SS		Approved	Wyoming
" 38	"	"	25	$S^{\frac{1}{2}}SW^{\frac{1}{4}}$				
	"	"	26	$S^{\frac{1}{2}}S^{\frac{1}{2}}$				
	"	"	35	$N^{\frac{1}{2}}N^{\frac{1}{2}}$	HE	06466	Intact	Lawrence E. Traphagen
" 39	"	"	26	$SW^{\frac{1}{4}}SE^{\frac{1}{4}}$				
	"	"	35	$N^{\frac{1}{2}}NW^{\frac{1}{4}}NW^{\frac{1}{4}}NE^{\frac{1}{4}}$	HE	05092	Patented	Eugenia May Hoffman
" 40			35	$S^{\frac{1}{2}}N^{\frac{1}{2}}NW^{\frac{1}{4}}NW^{\frac{1}{4}}$	HE	04980	Patented	Eugenia May Hoffman
" 41			35	$N^{\frac{1}{2}}SE^{\frac{1}{4}}E^{\frac{1}{2}}SW^{\frac{1}{4}}$	HE	06400	F C Issued	Thomas L Pierce
" 42			34	$E^{\frac{1}{2}}SE^{\frac{1}{4}}S^{\frac{1}{2}}NE^{\frac{1}{4}}NW^{\frac{1}{4}}SE^{\frac{1}{4}}$				
	"	"	35	$W^{\frac{1}{2}}SW^{\frac{1}{4}}$	HL	04200	Relinquished	Harry H Coleman
" 44	"	"	22	$SE^{\frac{1}{4}}SE^{\frac{1}{4}}$				
	"	"	26	$W^{\frac{1}{2}}NW^{\frac{1}{4}}NW^{\frac{1}{4}}SW^{\frac{1}{4}}SE^{\frac{1}{4}}NW^{\frac{1}{4}}SW^{\frac{1}{4}}NE^{\frac{1}{4}}NW^{\frac{1}{4}}SE^{\frac{1}{4}}$				
	"	"	27	$NE^{\frac{1}{4}}NE^{\frac{1}{4}}$	HE	04878	Patented	William G Hoffman
" 45	"	"	34	$E^{\frac{1}{2}}SW^{\frac{1}{4}}NW^{\frac{1}{4}}SW^{\frac{1}{4}}SW^{\frac{1}{4}}SE^{\frac{1}{4}}$	HE	04216	Patented	Arley Coleman
" 46	"	"	35	$E^{\frac{1}{2}}SE^{\frac{1}{4}}NW^{\frac{1}{4}}SE^{\frac{1}{4}}$				
	"	"	34	$SW^{\frac{1}{4}}SW^{\frac{1}{4}}$	HL	3594	Patented	Arley Coleman
" 47	"	"	35	$S^{\frac{1}{2}}NE^{\frac{1}{4}}$				
	"	"	34	$SW^{\frac{1}{4}}NW^{\frac{1}{4}}$	DL	03699	Intact	Lillian Coleman
	"	"	33	$S^{\frac{1}{2}}SW^{\frac{1}{4}}NE^{\frac{1}{4}}SW^{\frac{1}{4}}SW^{\frac{1}{4}}SE^{\frac{1}{4}}$	DL	03612	Relinquished	Clara M Coleman
" 48	"	"	33	$E^{\frac{1}{2}}NW^{\frac{1}{4}}SW^{\frac{1}{4}}NW^{\frac{1}{4}}$	HE	1729	Patented	John E Coleman
" 50	"	"	33	$NW^{\frac{1}{4}}NW^{\frac{1}{4}}$	Cash	0291	Patented	Wilhelmina Dempke
" 51	55	80	31	Lots 3, 4, $SE^{\frac{1}{4}}SW^{\frac{1}{4}}NW^{\frac{1}{4}}SE^{\frac{1}{4}}$, $S^{\frac{1}{2}}SE^{\frac{1}{4}}$	HE	07005	Relinquished	Arthur J Powers
" 53	"	"	30	$SE^{\frac{1}{4}}SW^{\frac{1}{4}}$, $S^{\frac{1}{2}}SE^{\frac{1}{4}}$				
	"	"	31	Lot 1, $E^{\frac{1}{2}}NW^{\frac{1}{4}}$, $W^{\frac{1}{2}}NE^{\frac{1}{4}}$	HE	06692	F C Issued	Charley I Powers
" 43	55	81	26	$S^{\frac{1}{2}}SW^{\frac{1}{4}}$				
	"	"	27	$SE^{\frac{1}{4}}SE^{\frac{1}{4}}$				
	"	"	34	$NE^{\frac{1}{4}}NE^{\frac{1}{4}}$	HE	06161	Intact	Myrtle I Addleman

T.	R.	Sec.	Subdivisions
55	81	27	$SW^{\frac{1}{4}}SE^{\frac{1}{4}}$, $E^{\frac{1}{2}}SW^{\frac{1}{4}}$
		"	$NW^{\frac{1}{4}}SW^{\frac{1}{4}}$
		27	$SE^{\frac{1}{4}}NW^{\frac{1}{4}}$, $SW^{\frac{1}{4}}NE^{\frac{1}{4}}$, $N^{\frac{1}{2}}SE^{\frac{1}{4}}$

Homestead entry No. 06701 of Myrtle I. Addleman is in conflict with Homestead entry No. 0211 of Freel Hampton, as to the $NW^{\frac{1}{4}}SW^{\frac{1}{4}}$ and $E^{\frac{1}{2}}SW^{\frac{1}{4}}$ Sec. 27 of the Resurvey; and is also in conflict with F.A.H. 06505 of F. A. Hyde & Co., by Scott H. Snively, Attorney-in-fact as to the $SW^{\frac{1}{4}}SW^{\frac{1}{4}}$ Sec. 27.

All other entries of record in this township not shown in above list including that of Freel Hampton No. 0211 originally described as $E^{\frac{1}{2}}SW^{\frac{1}{4}}$, $NW^{\frac{1}{4}}SW^{\frac{1}{4}}$ and $SW^{\frac{1}{4}}NW^{\frac{1}{4}}$ Sec. 27 and that of F.A.Hyde & Co.No. 06505 originally described as $SW^{\frac{1}{4}}SE^{\frac{1}{4}}$ Sec. 27, are intended to take the same description under the resurvey.

The above INDEX to TRACTS which have been segregated according to the original public survey, in the RESURVEY of T. 55 N., R. 81 W., under Group No. 29 has been prepared in strict conformity with the field notes of said RESURVEY, on file in this office which have been examined and approved.

U. S. Surveyor General's Office.
Cheyenne, Wyoming June 25, 1918.

Charles L. Locke
Surveyor General

649-C.

Transmitted to Kniffin N.C.
for Library Files 8/8/19

55 - 81

(12)

868

16

TOWNSHIP No. 55 NORTH, RANGE No. 81 WEST of the 6th Principal MERIDIAN.



Total number of Acres 2 [illegible]

Surveys Designated	By Whom Surveyed	Date of Contract	Amount of Surveys Mi.	Ch.	Lk.	When Surveyed	Magnetic Declination
S W & N Township lines	Ed. F. Stahle	September 21, 1881	17	77	41	Nov. 6, 1881 July 23, 1881	17 East
Subdivisions	"	"	59	76	55	August 12, 1881	17 "
Connections							
10th Guide M. B.	"	"	6	00	00	June 13, 1881	

The above Map of Township No. 55 North of Range No. 81 West of the Sixth Principal Meridian Wyoming Territory is strictly conformable to the field notes of the survey thereof on file in this Office which have been examined and approved

Surveyor General's Office,
Cheyenne Wyoming
December 9th 1881

Edw. C. David
Sur. Genl.

A. Gast & Co. St. Louis Mo.

649

55 - 81

Indexed

864

10TH GUIDE MERIDIAN WEST.

From the 13th to the 14th Stand. Par'l North, in the Ranges 80 West of the 6th Principal Meridian, Wyoming Ter'y



Scale, 40 chains to an inch.

Magnetic variat. East.

Surveys Designated	By whom surveyed	Date of Contract	Amount of Surveys	Mean Surveyed
Guide Mer. West	Edw F Stahle	September 21. 1880	24 miles 00 chs 00 lks	June 13 1881 and October 12 1880.

I hereby Certify that the above diagram of the 10th Guide Meridian West, from the 13th to the 14th Stand. Par'l North, between Ranges 79 West of the 6th Principal Meridian, Wyom. Ter'y is strictly conformable to the field notes of the survey thereof on file in this Office, which has been examined and approved.

Surveyor General's Office,
Cheyenne, Wyo Oct. 22nd 1881

Edw. C. David
Surveyor General

645

(12) 881

25

EXTERIOR LINES.

Scale, 3 miles to an inch *Magnetic var. East*

T.57N.

T.56N.

T.55N.

R.84W. R.83W. R.82W. R.81W.

Surveys Designated	By whom surveyed	Date of Contract	Amount of Survey mi.	ch.	lks.	When Surveyed
Exterior lines	Ed. T. Stubb.	September 21 1880	77	75	00	July 26–1881
Connections	" " "	" " "		46	78	" "

I hereby certify that the above diagram of the Exterior lines of T.56 N., R.81 & 82 W., T.56 N., Bgs. 81 to 84 W inclusive, T.57 N., R.83 W. of the 6th Principal Meridian, Wyoming Territory is strictly conformable to the field notes of the Survey thereof on file in this Office, which have been examined and approved

Surveyor Generals Office,
Cheyenne, Wyo Dec. 9th 1881

Edw. C. David
Surveyor General.