Accs. No. 6344

ORIGINAL

TOWNSHIP Nº55 NORTH, RANGE Nº86 WEST OF THE SIXTH PRINCIPAL MERIDIAN, WYOMING

Dependent Resurvey of Sections 4,5,9,16,21,28-33 Independent Resurvey of Sections 6-8, 17-20



TIMBER: PINE, FIR AND SPRUCE.

MEMORANDUM

THIS PLAT OF THE DEPENDENT RESURVEY OF SECTIONS 4,5,9,16,21 AND 28 TO 33, TOWNSHIP NO. 55 NORTH, RANGE NO. 86 WEST, DELINEATES A RETRACEMENT AND REESTABLISHMENT OF THE LINES OF THE SURVEYS AS SHOWN UPON THE PLATS APPROVED OCTOBER 22, 1881, FEBRUARY 27, 1884 AND MAY 12, 1903, IN THEIR CORRECT POSITIONS AS DETERMINED FROM THE EVIDENCE OF EXISTING CORNERS. ALL DIFFERENCES BETWEEN THE MEASUREMENTS SHOWN ON THE PLATS OF RECORD AND THOSE DERIVED IN THE RETRACEMENT HAVE BEEN DISTRIBUTED PROPORTIONALLY BETWEEN ACCEPTED CORNERS IN ACCORDANCE WITH SURVEYING RULES. REFERENCE WILL BE MADE TO THE ORIGINAL PLATS FOR THE SHOWING OF THE AREAS AND MORE DETAILED DESCRIPTIONS OF THE VARIOUS SMALLER SUBDIVISIONS.

THE INDEPENDENT RESURVEY OF SECTIONS 6 TO 8 AND 17 TO 20, SHOWN HEREON, SUPERSEDES THE SURVEY OF SAID SECTIONS AS SHOWN ON ABOVE STATED PLATS.

RESURVEY AUTHORIZED BY GENERAL LAND OFFICE LETTERS "E" DATED AUGUST 12, 1936 AND MARCH 23, 1937.

Latitude 44°41' N.
Longitude 107°10' W.

AREA INDEPENDENTLY RESURVEYED 4291.59 ACRES
" DEPENDENTLY " 7015.51 "
TOTAL AREA " 11307.10 "

LINES DESIGNATED	BY WHOM SURVEYED	GROUP Nº	DATE OF SPECIAL INSTRUCTIONS	WHEN SURVEYED BEGUN	WHEN SURVEYED COMPLETED
N.,W.&S.EXTERIORS	MARVIN J. LYTLE	147	SEPT. 11, 1937	SEPT. 1, 1939	SEPT. 15, 1939
SUBDIVISIONAL	"	"	"	SEPT. 16, 1939	OCT. 13, 1939
CONNECTING	"	"	"	SEPT. 20, 1939	OCT. 13, 1939

UNITED STATES DEPARTMENT OF THE INTERIOR
GENERAL LAND OFFICE

DENVER, COLORADO, SEPTEMBER 1, 1944.
THIS PLAT OF TOWNSHIP NO. 55 NORTH, RANGE NO. 86 WEST, OF THE SIXTH PRINCIPAL MERIDIAN, WYOMING, IS STRICTLY CONFORMABLE TO THE FIELD NOTES OF THE SURVEY THEREOF WHICH HAVE BEEN EXAMINED AND APPROVED.

A. C. Horton Jr.
SUPERVISOR OF SURVEYS.

WASHINGTON, D. C., JAN 26 1945
THE SURVEY REPRESENTED BY THIS PLAT HAVING BEEN CORRECTLY EXECUTED IN ACCORDANCE WITH THE REQUIREMENTS OF LAW AND THE REGULATIONS OF THIS OFFICE, IS HEREBY ACCEPTED.

Joel David Wolfsohn
ASSISTANT COMMISSIONER.

644-B

Trans. to Buffalo L.O.
Apr. 21, 1945.

55-86

(26)

5

863

TOWNSHIP No. 55 NORTH. RANGE No. 86 WEST of the 6th Principal MERIDIAN.

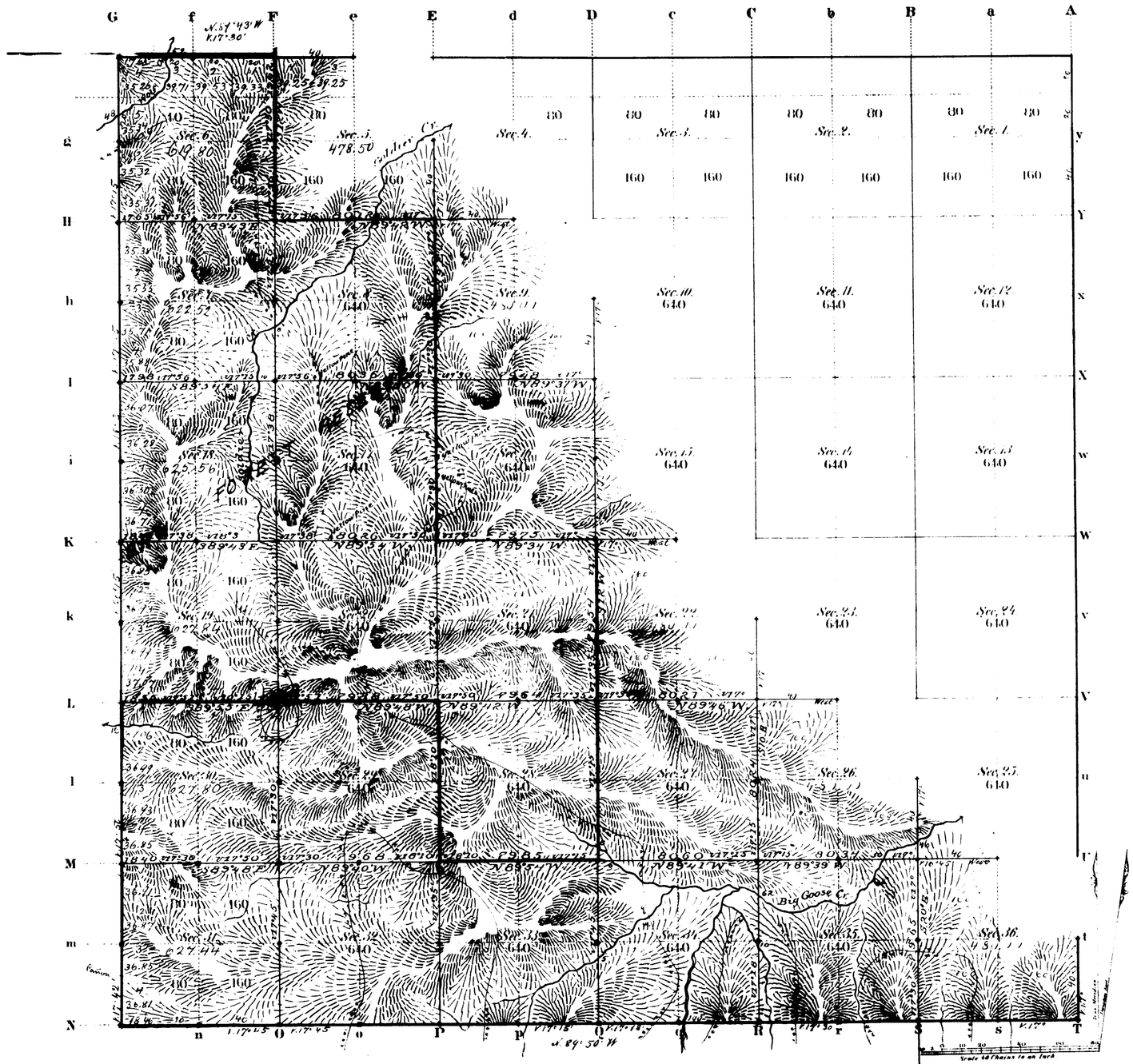

Total number of Acres 13,830.46

Surveys Designated	By Whom Surveyed	Date of Contract	Amount of Surveys Mls	Chs	Lks	When Surveyed	Magnetic Declination
S.W. Township lines	Edw. G. Stahle	Sept 21 1880	13	36	14	Feb. 26, 27, 30, 1881	17° 40' East
Subdivisions	" "	" "	33	69	63	Jun 25-27-1882	17° 50' "
Connections							
E. Township	" "	" "				Nov 6. 1880	

The above Map of Township No. 55 North Range No. 86 West of the Sixth Principal Meridian Wyoming Territory is strictly conformable to the field notes of the survey thereof on file in this Office, which have been examined and approved

Surveyor General's Office,
Cheyenne Wyoming
February 27th 1884

Edw. C. Davis
Sur. Genl.

A. Gast & Co. St. Louis M.

~~56-86~~

55-86

644A

(12)

862

11

TOWNSHIP No. 55 NORTH RANGE No. 86 WEST of the 6th Principal MERIDIAN.

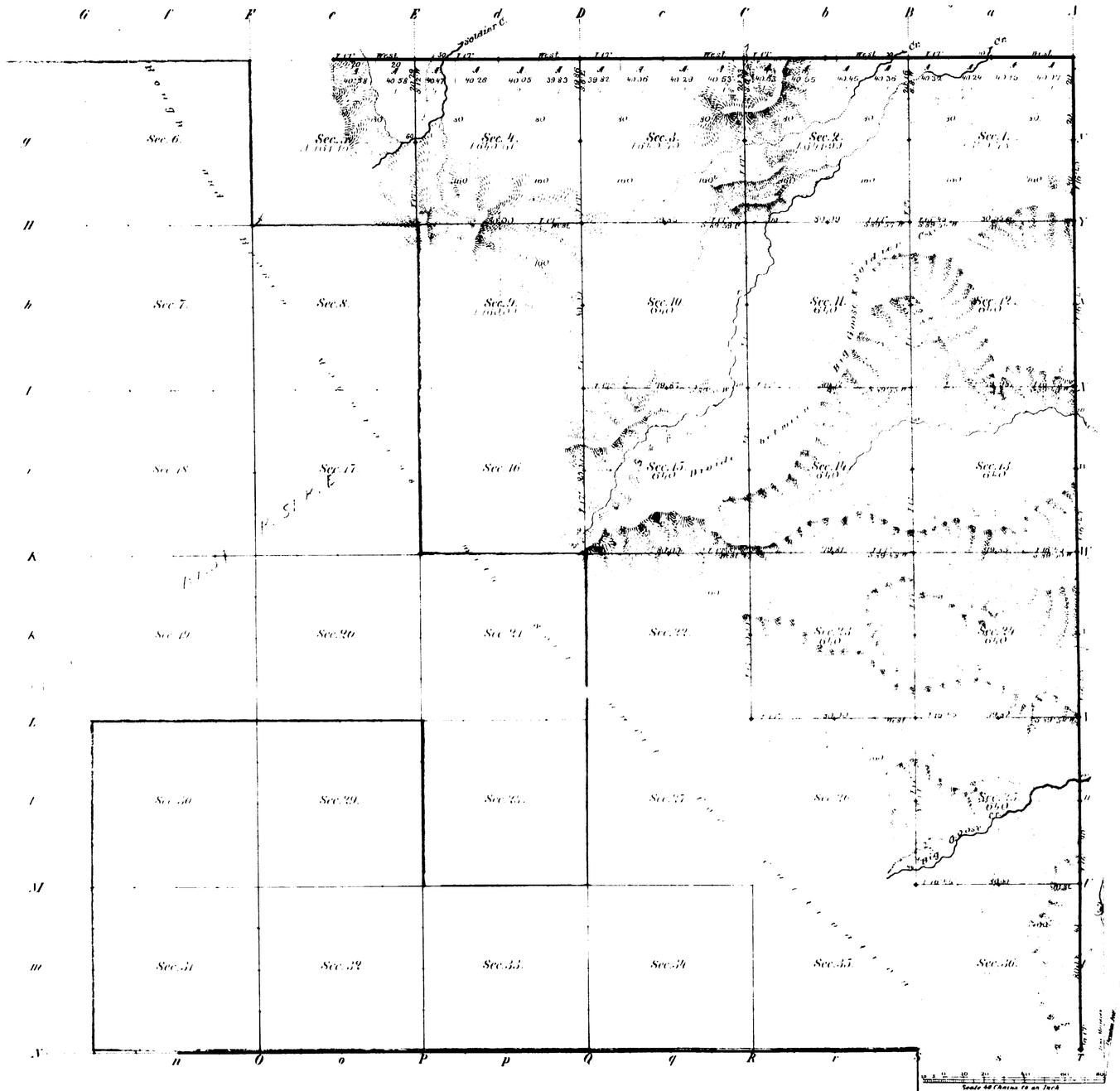

Total number of Acres 9,125.24

Surveys Designated	By Whom Surveyed	Date of Contract	Amount of Surveys Mls	Chs	Lks	When Surveyed	Magnetic Decl.
E. & Part of North Township lines	Ed. F. Stahle	Septbr. 21, 1880	10	40	00	Novbr. 1880	16° 47 East.
Subdivisions	" " "	" " "	26	00	76	Novbr. & Dec. 1880	16° 48 " "
Connections							

The above Map of Township No. 55 North, of Range No. 86 West of the 6th Principal Meridian, Wyo. Territory is strictly conformable to the field notes of the survey thereof on file in this Office which have been examined and approved

Surveyor General's Office, Edw. C. David, Mr. Genl.

Cheyenne, Wyo. Oct. 22nd 1881

A. Gast & Co. St. Louis Mo.

644

55-86

EXTERIOR LINES.

Scale, 3 miles to an inch. Magnetic variat. East

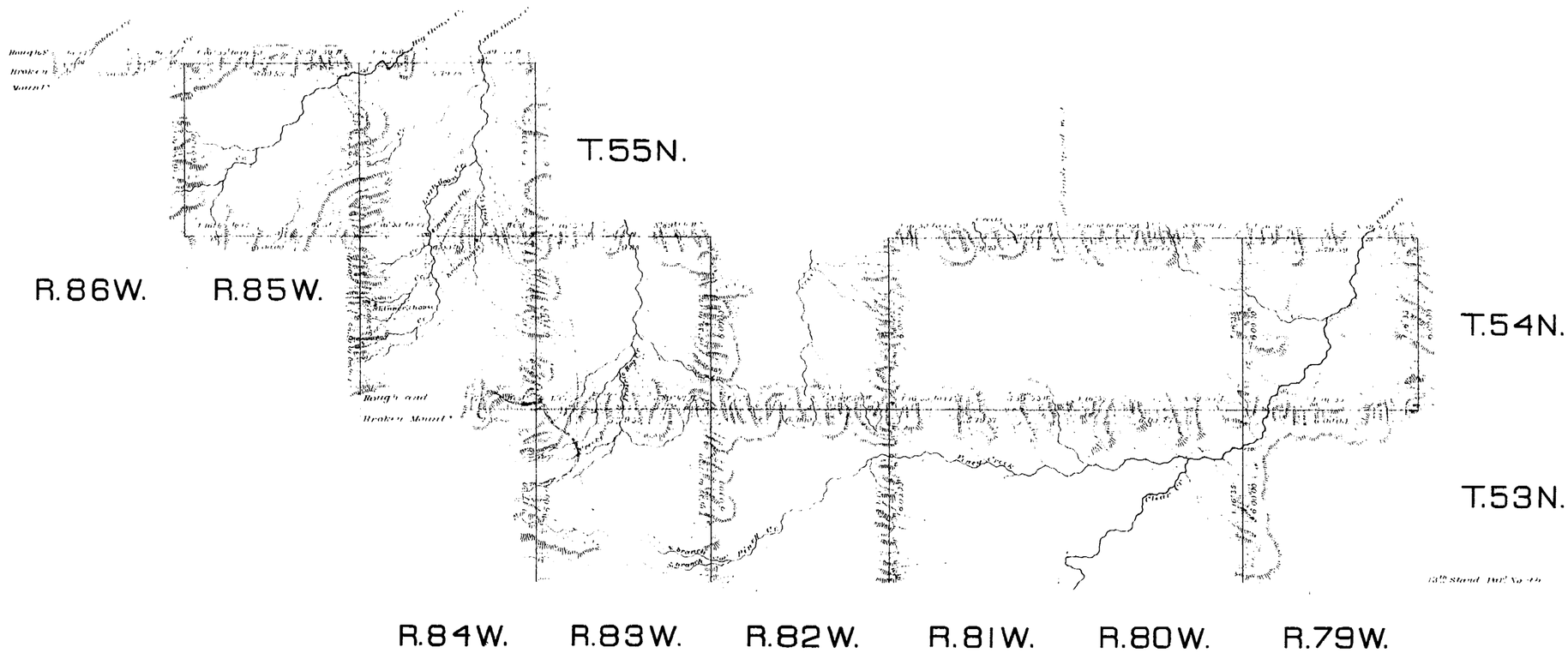

Surveys Designated	By whom Surveyed	Date of Contract	Amount of Surveys mts	chs	lks	When Surveyed
Exter. lines of T.53N.R.82W.	Ed. F. Stahle	August 12, 1880	18	1	00	November 9, 1880
Rest of Exterior lines	" " "	Septbr. 21, 1880	144	35	91	November 25, 1880

I hereby certify that the above diagram of the exterior lines of Townships 53 and 54 North, Ranges 79 to 84 West, & Township 53 North, Ranges 84 to 86 West of the 6th Principal Meridian, Wyoming Territory is strictly conformable to the field notes of the survey thereof on file in this Office which have been examined and approved.

Surveyor General's Office,
Cheyenne, Wyo. Oct. 22nd 1881

Edw. C. David
Surveyor General

2956

44

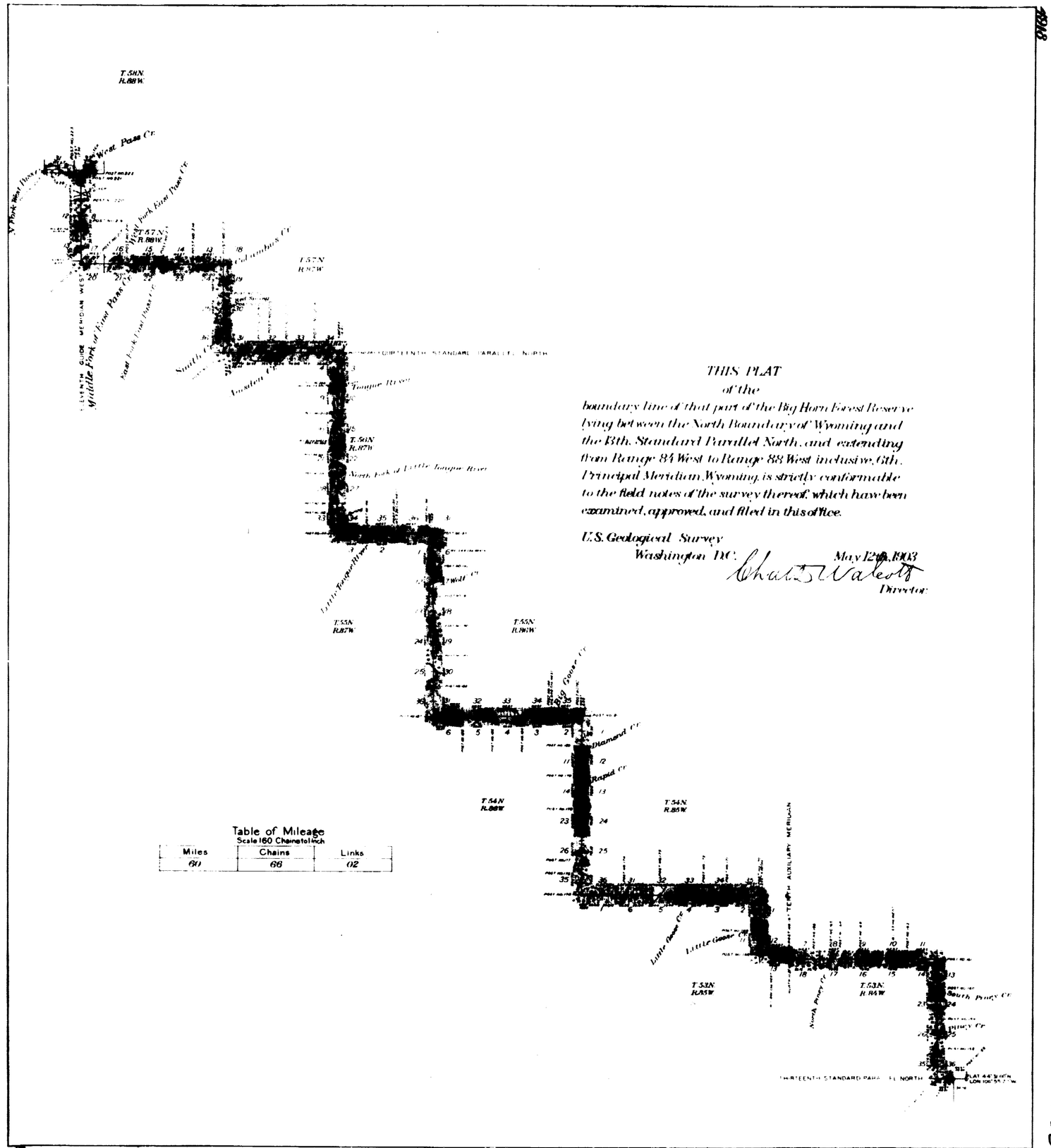

Table of Mileage
Scale 160 Chains to 1 inch

Miles	Chains	Links
60	66	02

THIS PLAT
of the
boundary line of that part of the Big Horn Forest Reserve lying between the North Boundary of Wyoming and the 13th. Standard Parallel North, and extending from Range 84 West to Range 88 West inclusive, 6th. Principal Meridian, Wyoming, is strictly conformable to the field notes of the survey thereof, which have been examined, approved, and filed in this office.

U.S. Geological Survey
Washington D.C. *May 12th, 1903*
Chas. D. Walcott
Director

100

RECEIVED

2567



THIS PLAT

of the Retracement of

the 12th Standard Parallel North thro' Frac. R. 87 W.
" 11th " Guide Meridian West " " T. 57 N.
Frac. East Boundary of Township 56 North Range 87 West
" North " " " 53 " " 85 "
" " " " " " " 86 "

and the Resurvey of

the East Boundary of Township 55 North Range 87 West
Frac. " " " " 56 " " " "
" " " " " 57 " " 88 "
" " " " " 58 " " 89 "
" North " " " 54 " " 86 "
" " " " " 55 " " " "
" " " " " " " 87 "
" South " " " " " " 88 "

SIXTH PRINCIPAL MERIDIAN WYOMING
is strictly conformable to the field notes of the survey thereof which have been examined, approved, and filed in this office.

U.S. Geological Survey
Washington D.C.
MAY 12 1903

Director

NOTE

This plat is not intended to show the location or extent of any survey not made in connection with the survey of the boundary line of the Big Horn Forest Reserve

Table of Mileage
Scale 160 chains to inch

Surveys Designated	M.	Chs.	Lks	When Surveyed
Township Lines	43	26	85	1901 - 1902
Surveyed by W.H. Thorn				

RECEIVED S. G. O.
AUG 11 1903
CHEYENNE, WYO.