8283

Click Here for Field Notes

ORIGINAL

TOWNSHIP 56 NORTH, RANGE 76 WEST, OF THE SIXTH PRINCIPAL MERIDIAN, WYOMING.

DEPENDENT RESURVEY

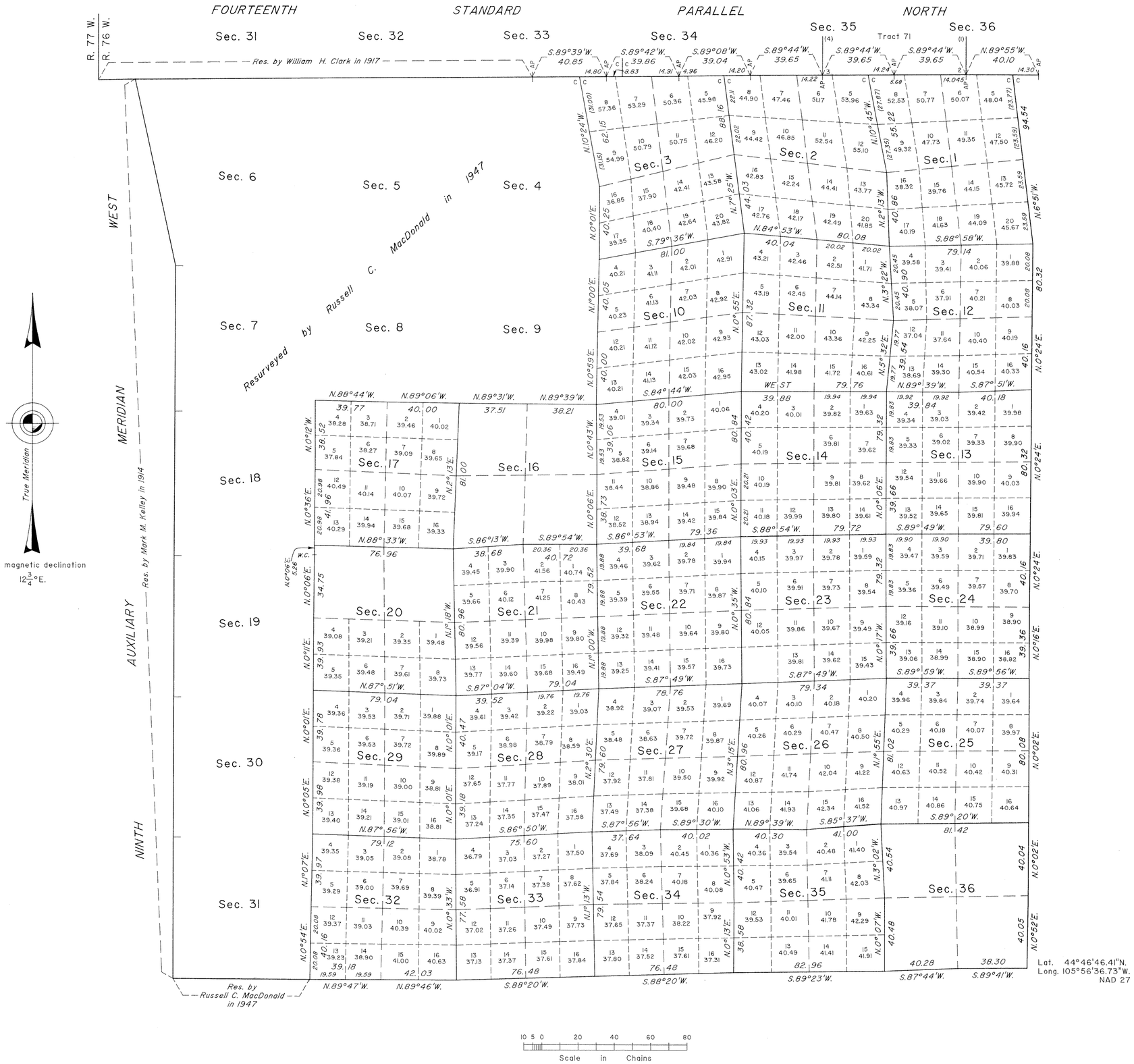

A history of surveys is contained in the field notes.

This plat represents the dependent resurvey of a portion of the Fourteenth Standard Parallel North, through R. 76 W., a portion of the south boundary, the east boundary, and portions of the subdivisional lines, designed to restore the corners in their true original locations according to the best available evidence, T. 56 N., R. 76 W., Sixth Principal Meridian, Wyoming.

Certain modified lots and areas shown hereon pertain to Federal interest estate only. Except as indicated hereon, the lottings and areas are as shown on the plat approved September 10, 1883.

Survey executed by Bruce M. Mortimer and Mark L. Bush, Cadastral Surveyors, beginning September 20, 1988, and completed September 27, 1989, pursuant to Special Instructions dated February 12, 1988, for Group No. 511, Wyoming.

Lat. 44°46'46.41"N.
Long. 105°56'36.73"W.
NAD 27

UNITED STATES DEPARTMENT OF THE INTERIOR
BUREAU OF LAND MANAGEMENT

Cheyenne, Wyoming May 18, 2000

This plat is strictly conformable to the approved field notes, and the survey, having been correctly executed in accordance with the requirements of law and the regulations of this Bureau, is hereby accepted.

For the Director

John P. Lee

Chief Cadastral Surveyor for Wyoming

W.H.B.

1696 B

OFFICIALLY FILED: May 23, 2000

TOWNSHIP 56 NORTH, RANGE 76 WEST, OF THE SIXTH PRINCIPAL MERIDIAN, WYOMING.

SUPPLEMENTAL PLAT

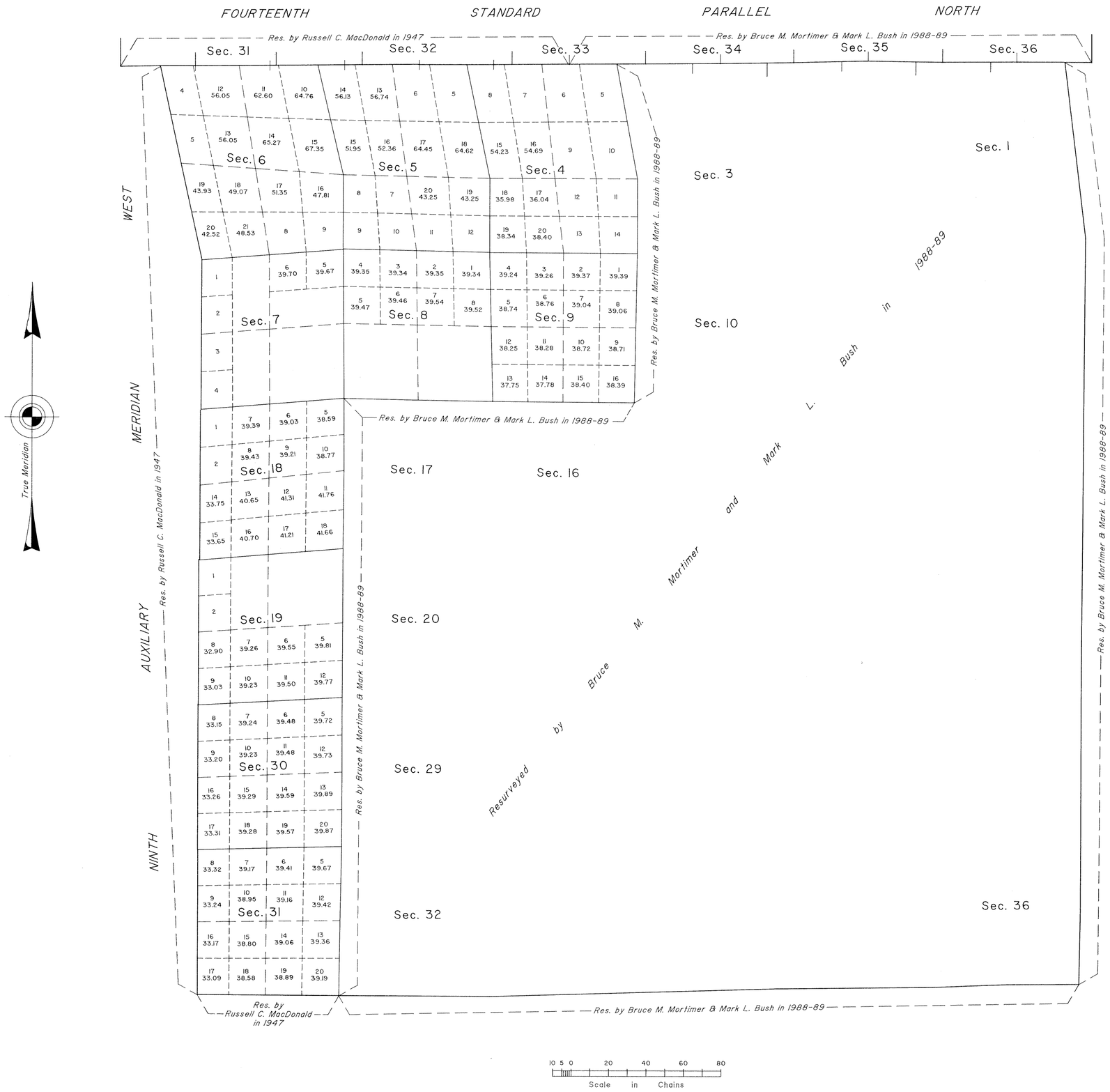

This plat showing a subdivision of certain sections, T. 56 N., R. 76 W., Sixth Principal Meridian, Wyoming, is based upon the plats accepted September 16, 1949 and May 18, 2000.

Certain modified lots and areas shown hereon pertain to Federal interest estate only. Except as indicated hereon, the lottings and areas are as shown on the plat approved September 10, 1883 and the plat accepted September 16, 1949.

UNITED STATES DEPARTMENT OF THE INTERIOR
BUREAU OF LAND MANAGEMENT

Cheyenne, Wyoming May 18, 2000

This plat, showing amended lottings, is based upon the official records and, having been correctly prepared in accordance with the regulations of this Bureau, is hereby accepted.

For the Director

John P. Lee

Chief Cadastral Surveyor for Wyoming

W.H.B.

OFFICIALLY FILED: May 23, 2000

Ac. No 6487

ORIGINAL

TOWNSHIP Nº 56 NORTH, RANGE Nº 76 WEST, OF THE SIXTH PRINCIPAL MERIDIAN, WYOMING.

DEPENDENT RESURVEY

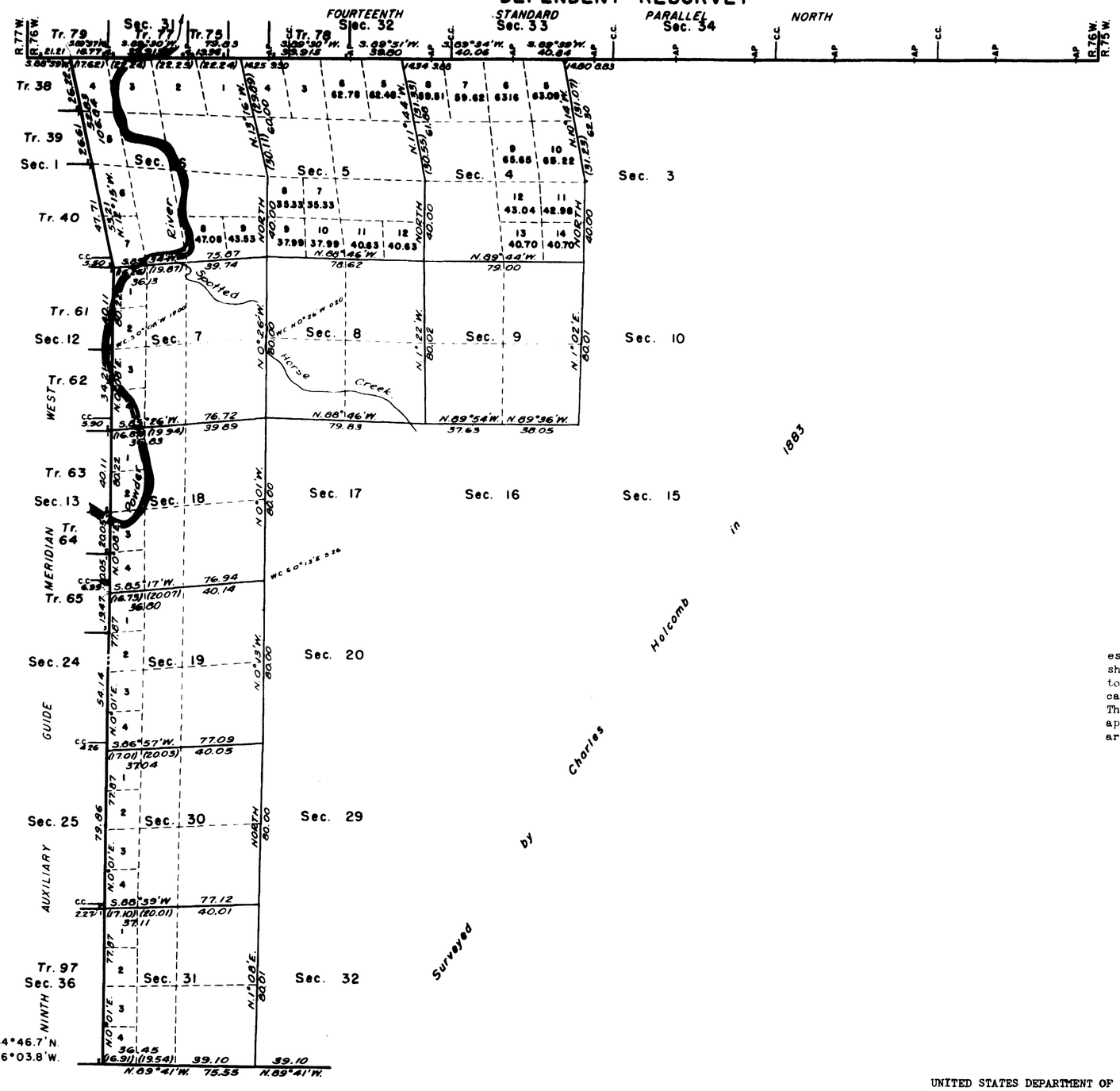

Area Resurveyed: 6,430.55 Acres

This plat represents a retracement and re-establishment of a portion of the original township boundary and subdivisional lines designed to restore all corners in their original locations according to the best available evidence. The lottings and areas are as shown on the plat approved September 10, 1883, except as new areas are shown hereon.

UNITED STATES DEPARTMENT OF THE INTERIOR
BUREAU OF LAND MANAGEMENT

Washington, D. C., September 16, 1949

This plat is strictly conformable to the approved field notes, and the survey, having been correctly executed in accordance with the requirements of law and the regulations of this Bureau, is hereby accepted.

For the Director

William H. Richards

Chief, Branch of Surveys

Resurvey executed by Russell C. MacDonald August 18 to September 23, 1947, under special instructions for Group 209, dated April 19, 1946.

J.G.H.
EX. J.Q.N.

R.E.C.

1696-A

56 - 76

(Received in Survey Office May 22, 1950)

(22)

61

2376

TOWNSHIP No 56 NORTH. RANGE No 76 WEST of the 6th Principal MERIDIAN.



Total number of Acres 22887.67

Surveys Designated	By Whom Surveyed	Date of Contract	Amount of Surveys Miles	Chs.	Lks.	When Surveyed	Magnetic Declination
E. & S. Township lines	Chas. Halcomb	July 12, 1882	11	27	44	March 22, 23 1883	17° East
Subdivisions	" " "	" " "	59	03	56	April 6-11 1883	17° "
Connections	" " "	" " "		82	11	" " "	
6th Guide M.N.	" " "	" " "	5	79	72	March 15 1883	
14th Stand. P.N.	" " "	" " "	5	75	26	March 9, 10, 1883	

The above Map of Township No. 56 North Range No. 76 West of the Sixth Principal Meridian Wyoming Territory is strictly conformable to the field notes of the survey thereof on file in this Office, which have been examined and approved

Surveyor Generals Office,
Cheyenne Wyoming
September 16th 1883

Edw. C. David
Surv. Genl.

A. Gast & Co. St. Louis Mo.

1696

56 - 76

(22) Indexed 2378 613

9th AUXILIARY MERIDIAN WEST.

In Townships 53, 54, 55, 56, North, between Ranges 76 & 77 West of the 6th Prin. Mer. Wyom. Ter.

Magnetic Variation East. Scale 40 chains to 1 inch.

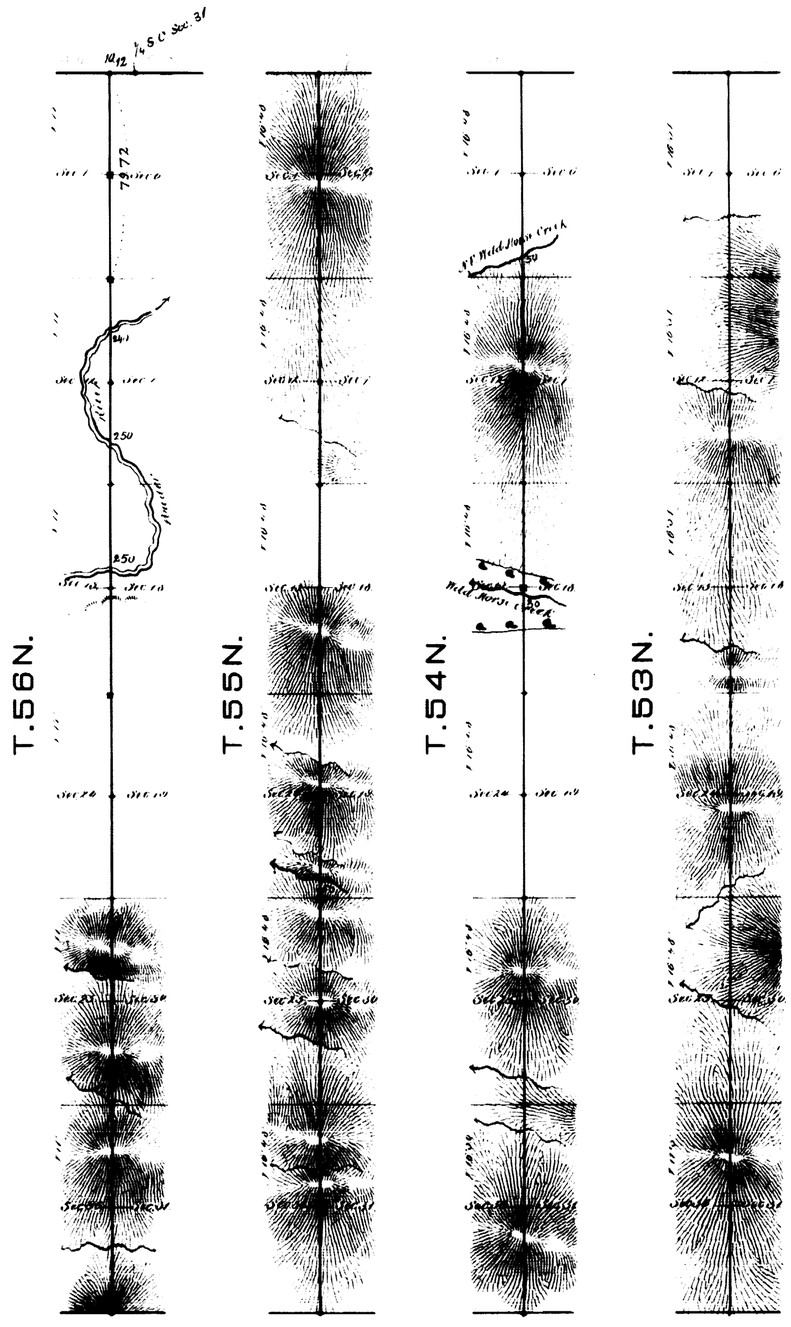

Surveys Designated	By Whom Surveyed	Date of Contract	Amount of Surveys Miles	Chs	Links	When Surveyed
9th Auxiliary, W D	Chas Stolcomb	July 12 1882	23	79	12	March 12-15 1883
Connection	" " "	" " "		10	12	" " "

I hereby certify that the above diagram of the 9th Auxiliary Meridian West, in Townships 53, 54, 55, 56 North, Ranges 76 & 77 West of the 6th Principal Meridian Wyoming Territory is strictly conformable to the field notes of the survey thereof on file in this Office which have been examined and approved.

Surveyor Generals Office
Cheyenne Wyoming
Sept. 19th 1883

Edw. C. David Surveyor General

1698

(22) 2378 62

Indexed

EXTERIOR LINES.

MAGNETIC VARIATION EAST.
SCALE 3 MILES TO 1 INCH.

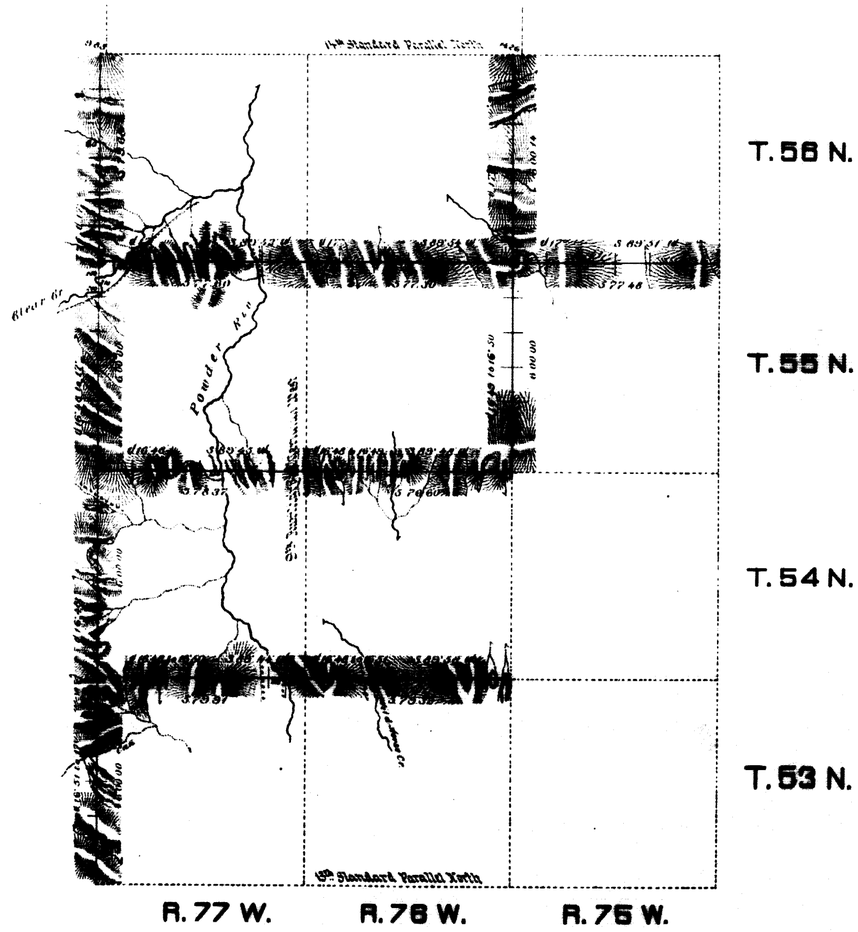

Surveys Designated	By Whom Surveyed	Date of contract	Amount of Surveys	When Surveyed
Exterior lines	Chas. Holcomb	July 12, 1882	77 66 40	Mar 21-30, 1883.
Connections	" " "	" " "	24 09	" " "

I hereby certify that the above diagram of the exterior lines of Townships No. 55 & 56 North, Range No. 75 West, and Townships No. 53, 54, 55, and 56 North, Ranges 76 and 77 West of the 6th Principal Meridian. —Wyoming Territory—is strictly conformable to the field notes of the survey thereof on file in this office, which have been examined and approved.

Surveyor General's Office,
Cheyenne Wyo
September 10th 1883

Edw. C. David
Surveyor General.