Ac. 6559

ORIGINAL

TOWNSHIP Nº 56 NORTH, RANGE Nº 77 WEST, OF THE SIXTH PRINCIPAL MERIDIAN, WYOMING.

DEPENDENT RESURVEY

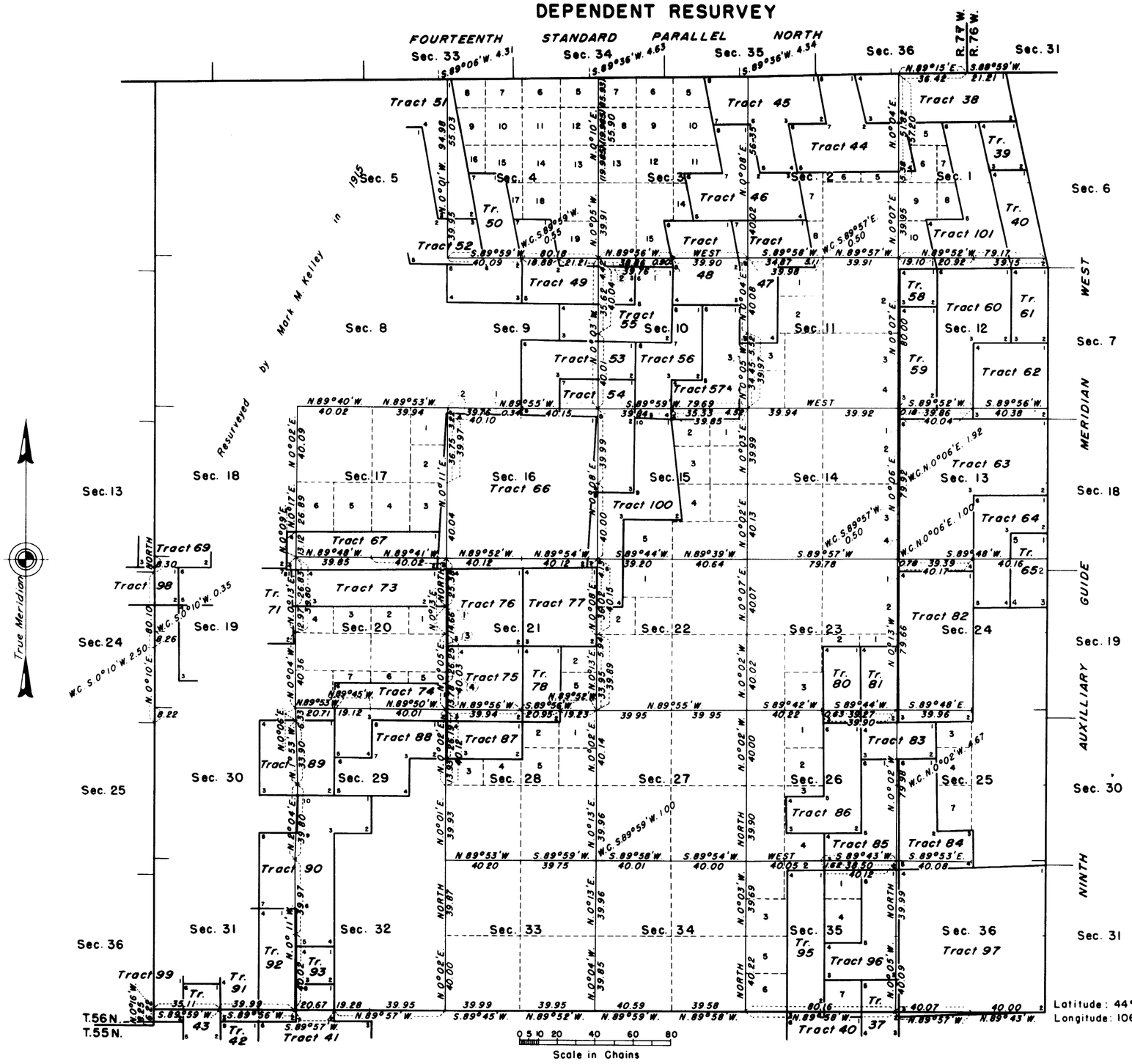

This plat represents a retracement and reestablishment of a portion of the township boundaries and a portion of the subdivisional lines, designed to restore the corners in their original locations according to the best available evidence. The lottings and areas are as shown on the plats approved January 18, 1919.

Resurvey executed by Ernest Parker and Roswell Humphrey, Cadastral Engineers, August 16 to September 17, 1948, under Supplemental Special Instructions for Group 209 Wyoming, dated April 5, 1946.

JAN 4 1954
Bureau of Land Management
Land & Survey Office
Cheyenne, Wyoming

UNITED STATES
DEPARTMENT OF THE INTERIOR
BUREAU OF LAND MANAGEMENT
Washington, D. C., September 30, 1953

This plat is strictly conformable to the approved field notes, and the survey, having been correctly executed in accordance with the requirements of law and the regulations of this Bureau, is hereby accepted.

For the Director

Earl G. Harrington

Chief, Division of
Cadastral Engineering

Latitude: 44°46.7'N.
Longitude: 106° 03.8'W.

J.G.H.

1702-H

56-77

2398

(4-675a)

Survey accepted G.L.O. April 29, 1919

Resurvey Township No. 56 North, Range No. 77 West of the Sixth Principal Meridian, Wyoming

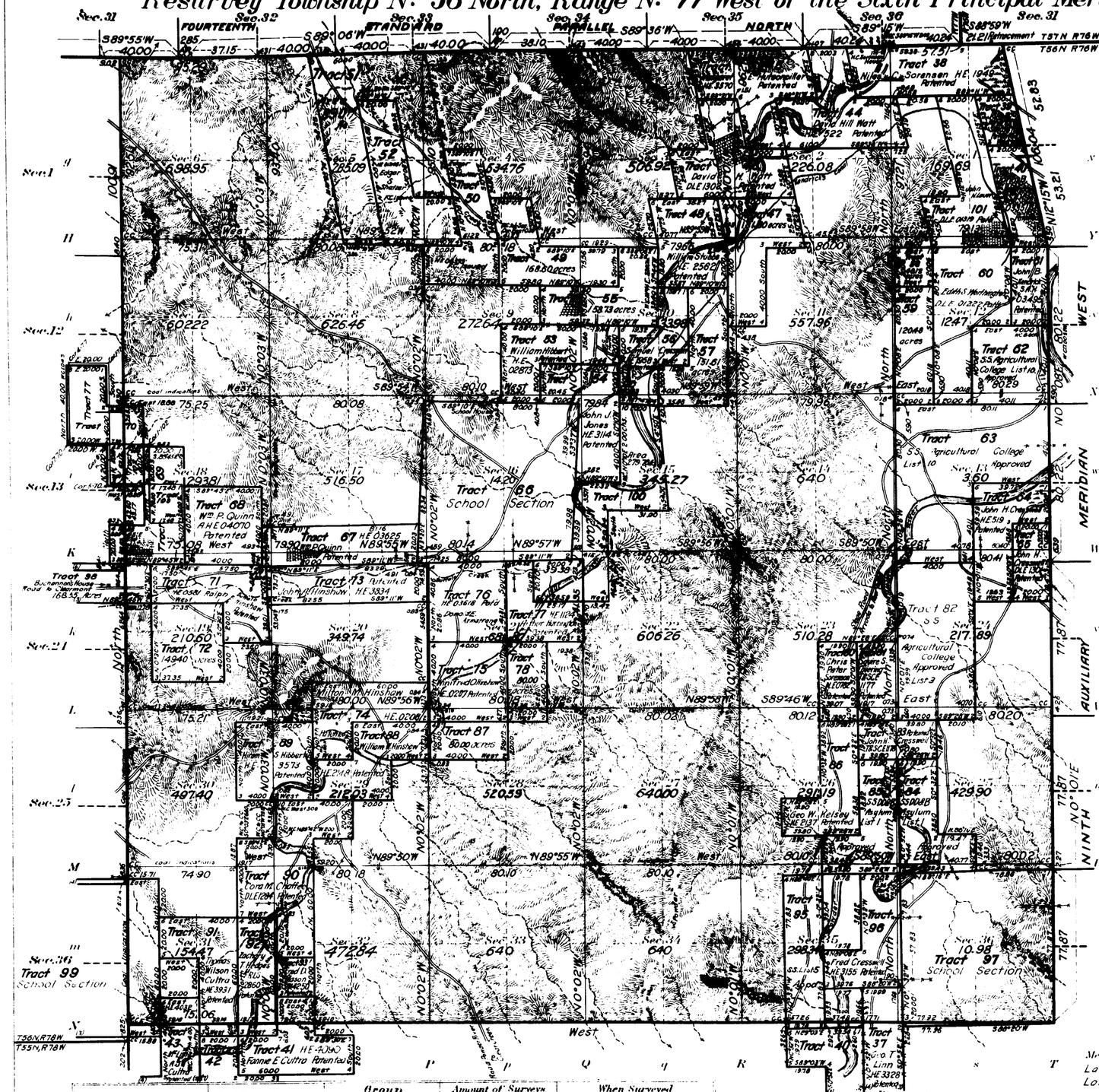

Sec. 6 See Supplemental Plat No. 1 NE ¼
" " " 2 NW ¼
" " " 3 SW ¼
" " " 4 SE ¼
" " " 5 Index Diagram

All tract segregations shown hereon represent the position and form of said tracts under the original description as referred to the original survey; located as such on the ground according to the best available evidence of their true position

Areas in Acres	
Public Land	13111.91
Indian Reservation	
Indian Allotments	
Mineral Claims	
Water Surface	
Total Area	

Scale 40 Chains to an inch

Mean Magnetic Declination
Latitude 44°47' N
Longitude 106°03' W

Surveys Designated	By Whom Surveyed	Group No.	Group Date	Amount of Surveys Mls.	Amount of Surveys chs.	Amount of Surveys lks.	When Surveyed Begun	When Surveyed Completed
Resurvey 14th St Par North	Mark M. Kelley	27	Sept 10, 1914	5	31	46	Nov. 23, 1914	June 6, 1915
Resurvey 9th Aux Mer West	" " "	27	" " "	6	20	09	Nov. 7, 1914	Nov. 26, 1914
Resurvey South Boundary	" " "	27	" " "	5	75	06	Oct 12, 1914	Oct. 12, 1914
Resurvey West Boundary	" " "	27	" " "	6	12	66	May 31, 1915	June 4, 1915
Resurvey Subdivisions	" " "	27	" " "	60	54	40	Dec 3, 1914	June 28, 1915
Retracement 14th St Par N.	" " "	27	" " "		21	21	Dec 2, 1914	Dec 2, 1914
Private Land Claims	" " "	27	" " "	100	44	67	Nov 11, 1914	June 28, 1915
Connections	" " "	27	" "	8	43	37	Oct. 12, 1914	June 28, 1915
Revision of Segregated Trs.	W. H. Clark	27	May 20, 1918				Nov 7, 1918	Nov 10, 1918

The above map of Township No. 56 North, Range No. 77 West of the Sixth Principal Meridian, Wyoming, is strictly conformable to the field notes of the Resurvey thereof on file in this office, which have been examined and approved

U.S. Surveyor General's Office.
Cheyenne Wyoming January 18, 1919

Charles L. Decker
Surveyor General.

CHK

R.M.T.

1702-a

2399

ORIGINAL

Survey accepted G.L.O.
April 29, 1919.

Supplemental Plat No 3

Resurvey SW¼ Township No 56 North, Range No 77 West of the Sixth Principal Meridian, Wyoming

Scale 1" = 20 Chains

Sections 19, 20, 21, 28, 29, 30, 31, 32 and 33.

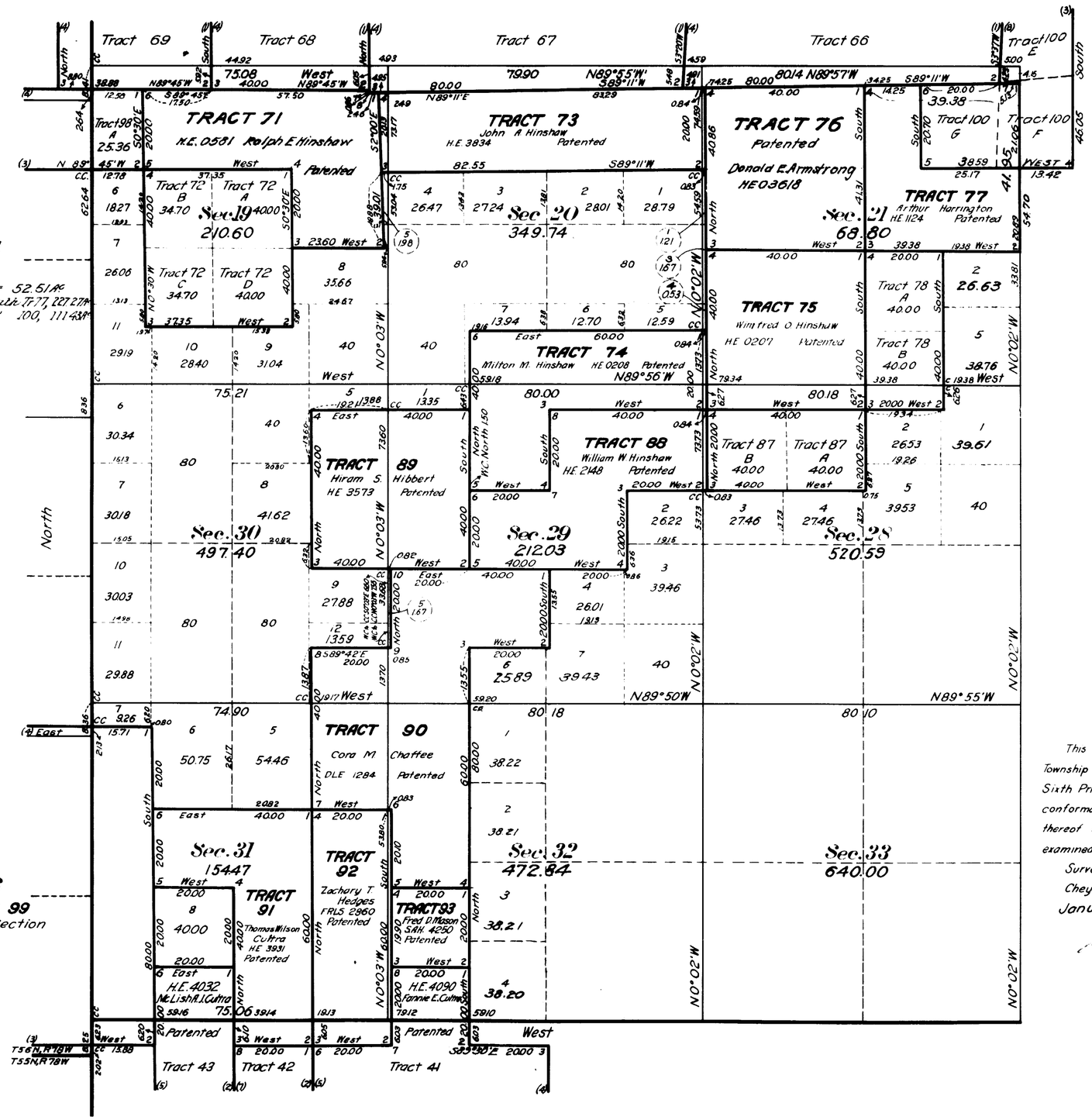

This supplemental plat of Resurvey SW¼ Township No 56 North, Range No 77 West of the Sixth Principal Meridian, Wyoming, is strictly conformable to the field notes of the resurvey thereof on file in this office, which have been examined and approved.

Surveyor General's Office
Cheyenne, Wyoming
January 9 1919

Charles L. Keeler
Surveyor General

Resurvey
Mark M. Kelley
Group 27

C.H.K.

C.H.K.

1702 - b

56 - 77

Accession no. 2400

ORIGINAL

Survey accepted G.L.O. April 29, 1913

Supplemental Plat No 2

Resurvey NW¼ Township No 56 North, Range No 77 West of the Sixth Principal Meridian, Wyoming

Scale 1" = 20 Chains

Sections 4, 5, 6, 7, 8, 9, 16, 17 and 18

Area in conflict Tr. 69 with Tr. 103 34.96 Acs
" " " " " 102 4.50 "
Area of Tr. 69 exclusive of its conflict with Trs. 102 and 103 118.30 "

Area in conflict Tr. 70 with Tr. 77 76.88 Acs.
" " " " " Tr. 102 35.58 "
Area of Tr. 70 exclusive of its conflict with Trs. 77 and 102 43.56 "

This supplemental plat of Resurvey NW¼ Township No 56 North, Range No 77 West of the Sixth Principal Meridian, Wyoming, is strictly conformable to the field notes of the resurvey thereof on file in this office, which have been examined and approved.

Surveyor General's Office
Cheyenne, Wyoming
January 18, 1913

Charles L. Record
Surveyor General

Resurvey
Mark M. Kelley
Group 27

1702-C

56 - 77

2401

Survey accepted GLO
April 29, 1919

Supplemental Plat Nº 1

Resurvey NE¼ Township Nº 56 North, Range Nº 77 West of the Sixth Principal Meridian, Wyoming

Scale 1" = 20 Chains

NW¼ (A.) Tract 48, 44.66 Acres.
NE¼ (B.) „ „ 44.80 „
S.E.¼ (C.) „ „ 35.49 „
S.W¼ (D.) „ „ 35.31 „

Sections 1, 2, 3, 10, 11, 12, 13, 14 and 15.

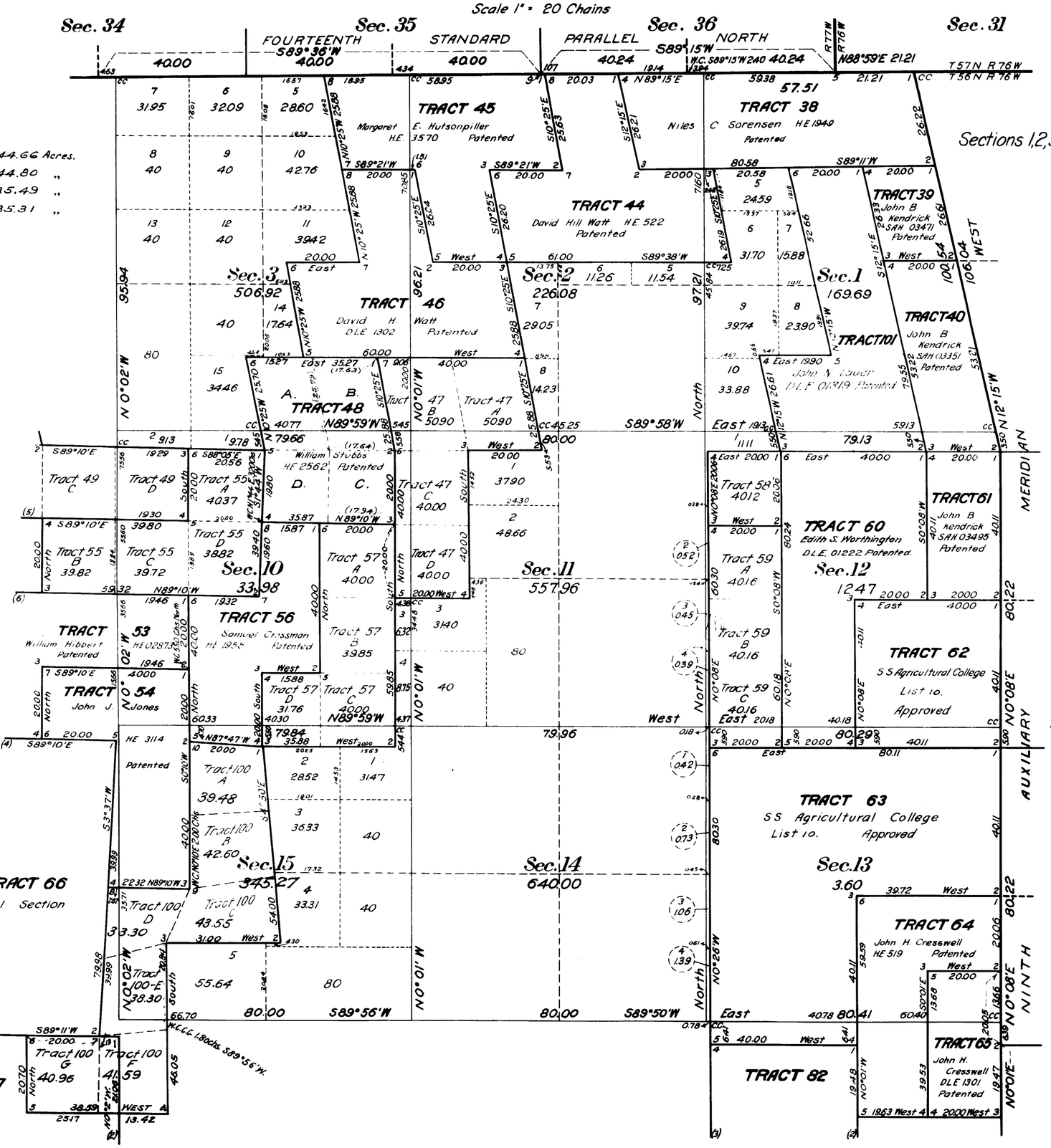

This supplemental plat of Resurvey No. 4 Township Nº 56 North, Range Nº 77 West of the Sixth Principal Meridian, Wyoming, is strictly conformable to the field notes of the resurvey thereof on file in this office, which have been examined and approved.

Surveyor Generals Office
Cheyenne, Wyoming
January 10, 1919

Charles L. Decker
Surveyor General

1702-d

56 - 77

2402

ORIGINAL

Supplemental Plat Nº 4

Resurvey SE¼ Township Nº 56 North, Range Nº 77 West of the Sixth Principal Meridian, Wyoming

Scale 1" = 20 Chains

Survey accepted G.L.O.
April 29, 1919

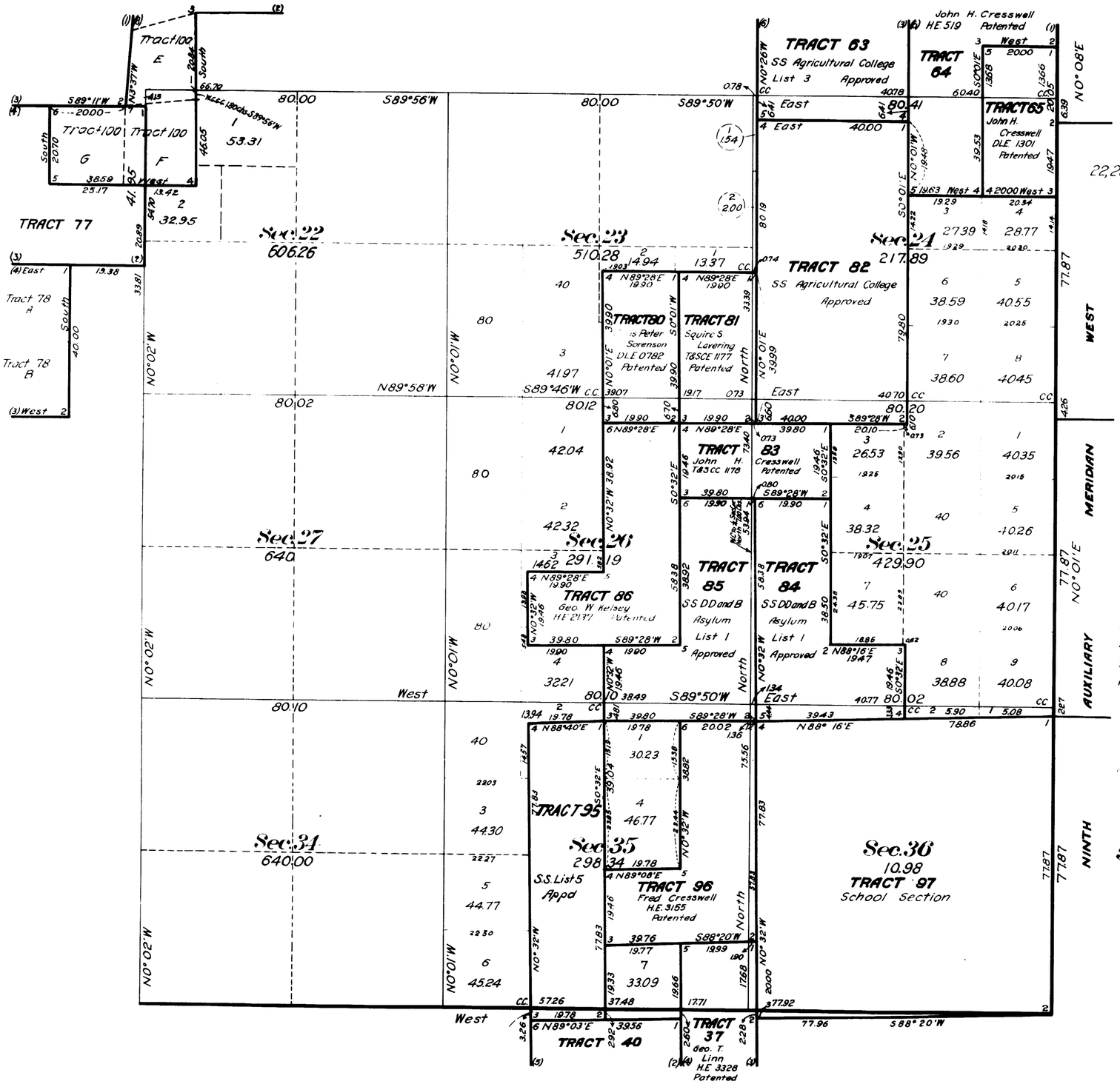

This supplemental plat of Resurvey SE¼ Township Nº 56 North, Range Nº 77 West of the Sixth Principal Meridian, Wyoming, is strictly conformable to the field notes of the resurvey thereof on file in this office, which have been examined and approved.

Surveyor General's Office
Cheyenne, Wyoming
January 18, 1919

Harold L. Peeler
Surveyor General

Resurvey
Mark M. Kelley
Group 27

CHK

1702 - l

56 - 77

2403 Supplemental Plat No. 5

ORIGINAL

Survey accepted/GLO April 29, 1919

Index To Segregated Tracts

Resurvey Township No. 56 North, Range No. 77 West of the Sixth Principal Meridian, Wyoming

Resurvey Tract Number	Original Survey T.	R.	Sec.	Subdivision	Entry Kind	Entry Number	Status in Land Office	Entryman
37	55	77	2	Lot 1, SE^4NE^4, NE^4SE^4				
	56	77	35	SE^4SE^4	H.E.	3328	Patented	Geo. T. Linn
38	56	77	1	Lots 1, 2, 3, 4	H.E.	1949	Patented	Niles C. Sorensen
39	56	77	1	SE^4NE^4	S.A.H.	03471	Patented	John B. Kendrick
40	56	77	1	E^2SE^4	S.A.H.	03351	Patented	John B. Kendrick
41	56	77	31	SE^4SE^4				
	55	77	5	Lot 4				
	55	77	6	Lots 1, 2	H.E.	4090	Patented	Fannie E. Cultra
43	56	77	31	Lot 4				
	55	77	6	Lots 4, 5				
	55	78	1	SE^4NE^4	H.E.	4032	Patented	McLish A.J. Cultra
44	56	77	1	SW^4NW^4				
	56	77	2	Lot 1, S^2NE^4	H.E.	522	Patented	David Hill Watt
45	56	77	2	Lots 2, 3, 4, SE^4NW^4	H.E.	3570	Patented	Margaret E. Hutsonpiller
46	56	77	2	SW^4NW^4, N^2SW^4				
	56	77	3	NE^4SE^4	D.L.E.	1302	Patented	David H. Watt
47	56	77	2	S^2SW^4				
	56	77	11	W^2NW^4	H.E.	05366	Relinquished	Clarence M. Hargus
48	56	77	3	S^2SE^4				
	56	77	10	N^2NE^4	H.E.	2562	Patented	William Stubbs
49	56	77	4	SW^4SE^4				
	56	77	9	N^2NE^4				
	56	77	10	NW^4NW^4	A.H.E.	04211	Intact	Chas. R. Hibbert
50	56	77	4	E^2SW^4				
	56	77	9	N^2NW^4	H.E.	06399	F.C. Issued	Edgar S. Shatzer
51	56	77	4	Lot 4, NW^4SW^4, SW^4NW^4				
	56	77	5	Lots 1, 2, SW^4NE^4, W^2SE^4	H.E.	06434	Relinquished	Edward Eckart
52	56	77	4	SW^4SW^4				
	56	77	5	SE^4NE^4, E^2SE^4	H.E.	012461	F.C. Issued	Edgar S. Shutzer
53	56	77	9	N^2SE^4, SW^4SE^4				
	56	77	10	NW^4SW^4	H.E.	02873	Patented	William Hibbert
54	56	77	9	SE^4SE^4				
	56	77	10	SW^4SW^4				
	56	77	15	W^2NW^4	H.E.	3114	Patented	John J. Jones
55	56	77	9	SE^4NE^4				
	56	77	10	E^2NW^4, SW^4NW^4	H.E.	02882	Intact	Chas. R. Hibbert
56	56	77	10	E^2SW^4, SW^4NE^4, NW^4SE^4	H.E.	1958	Patented	Samuel Crossman
57	56	77	10	SE^4NE^4, E^2SE^4, SW^4SE^4	D.L.E.	05367	Relinquished	Clarence M. Hargus
58	56	77	12	NW^4NW^4	List A24	06702	Intact	S.S. Agricultural College, Wyoming
59	56	77	12	W^2SW^4, SW^4NW^4	List 4	06090	Intact	S.S.P.R. or E.I., Wyoming
60	56	77	12	E^2NW^4, W^2NE^4, E^2SW^4	D.L.E.	01222	Patented	Edith S. Worthington
61	56	77	12	E^2NE^4	S.A.H.	03495	Patented	John B. Kendrick
62	56	77	12	SE^4	List 10		Approved	S.S. Agricultural College, Wyoming
63	56	77	13	W^2, NE^4	List 10		Approved	S.S. Agricultural College, Wyoming
64	56	77	13	N^2SE^4, SW^4SE^4				
			24	NW^4NE^4	H.E.	519	Patented	John H. Cresswell
65	56	77	13	SE^4SE^4				
	56	77	24	NE^4NE^4	D.L.E.	1301	Patented	John H. Cresswell
66	56	77	16	All	School Sec.			Wyoming

Resurvey Tract Number	Original Survey T.	R.	Sec.	Subdivision	Entry Kind	Entry Number	Status in Land Office	Entryman
67	56	77	17	S^2SW^4, S^2SE^4	H.E.	03625	Patented	Wm. P. Quinn
68	56	77	18	SE^4	A.H.E.	04070	Patented	Wm. P. Quinn
69	56	77	18	E^2SW^4, SE^4NW^4, Lot 4	H.E.	04982	Intact	Sarah A. Quinn
70	56	77	18	Lots 1 and 2				
	56	78	12	SE^4SE^4				
	56	78	13	NE^4NE^4	A.H.E.	06536	Intact	Sarah A. Quinn
71	56	77	19	Lot 1, NE^4NW^4, NW^4NE^4, SW^4NE^4	H.E.	0581	Patented	Ralph E. Hinshaw
72	56	77	19	Lots 2, 3, NE^4SW^4, SE^4NW^4	A.H.E.	06329	Intact	Ralph E. Hinshaw
73	56	77	19	NE^4NE^4				
	56	77	20	N^2NW^4, NW^4NE^4	H.E.	3834	Patented	John A. Hinshaw
74	56	77	20	S^2SW^4, SW^4SE^4				
	56	77	29	NW^4NW^4	H.E.	0208	Patented	Milton M. Hinshaw
75	56	77	20	E^2SE^4				
	56	77	21	W^2SW^4	H.E.	0207	Patented	Winifred O. Hinshaw
76	56	77	20	E^2NE^4				
	56	77	21	W^2NW^4	H.E.	03618	Patented	Donald E. Armstrong
77	56	77	21	E^2NW^4, W^2NE^4	H.E.	1124	Patented	Arthur Harrington
78	56	77	21	E^2SW^4	List A24	06702	Intact	S.S. Agricultural College, Wyoming
79*	56	77	21	SE^4	H.E.	06699	Relinquished	Victor H. Bales
80	56	77	23	W^2SE^4	D.L.E.	0782	Patented	Chris Peter Sorenson
81	56	77	23	E^2SE^4	T&SCE	1177	Patented	Squire S. Lavering
82	56	77	24	W^2	List 10		Approved	S.S. Agricultural College, Wyoming
83	56	77	25	NW^4NW^4				
	56	77	26	NE^4NE^4	T&SCC	1178	Patented	John H. Cresswell
84	56	77	25	S^2SW^4, NW^4SW^4, SW^4NW^4	List 4		Approved	S.S.D.D.&B. Asylum, Wyoming
85	56	77	26	S^2SE^4, NE^4SE^4, SE^4NE^4	List 4		Approved	S.S.D.D.&B. Asylum, Wyoming
86	56	77	26	W^2NE^4, NW^4SE^4, NE^4SW^4	H.E.	2137	Patented	Geo. W. Kelsey
87	56	77	28	NW^4NW^4				
	56	77	29	NE^4NE^4	List A24	06702	Intact	S.S. Agricultural College, Wyoming
88	56	77	29	S^2NW^4, NE^4NW^4, NW^4NE^4	H.E.	2148	Patented	Wm. W. Hinshaw
89	56	77	30	NE^4	H.E.	3573	Patented	Hiram S. Hibbert
90	56	77	29	NW^4SW^4				
	56	77	30	S^2SE^4, NE^4SE^4				
	56	77	31	E^2NE^4, NW^4NE^4	D.L.E.	1284	Patented	Cora M. Chaffee
91	56	77	31	SE^4NW^4, E^2SW^4 & Lot 2	H.E.	3931	Patented	Thomas Wilson Cultra
92	56	77	31	SW^4NE^4, W^2SE^4	F.R.L.S.	2860	Patented	Zachary T. Hedges
93	56	77	31	NE^4SE^4	S.A.H.	4250	Patented	Fred D. Mason
94*	56	77	29	SW^4SW^4				
	56	77	32	W^2NW^4, NW^4SW^4	D.L.E.	05293	Cancelled	Fannie E. Cultra
95	56	77	35	E^2NW^4, E^2SW^4	List 5		Approved	S.S. Fish Hatchery, Wyoming
96	56	77	35	E^2NE^4, N^2SE^4	H.E.	3155	Patented	Fred Cresswell
97	56	77	36	All	School Sec.			Wyoming
98	56	78	24	N^2NE^4, E^2NW^4	H.E.	0580	Intact	Griff A. Buchannon
99	56	78	36	All	School Sec.			Wyoming
100	56	77	15	E^2NW^4, NE^4SW^4, W^2SW^4				
	56	77	21	NE^4NE^4				
	56	77	22	NW^4NW^4	Scrip	03460	Intact	Northern Pacific R.R. Co.
101	56	77	1	SW^4NE^4, W^2SE^4, SE^4SW^4	D.L.E.	01319	Patented	John N. Lauer
102	56	78	13	SE^4NE^4	Scrip	03460	Intact	Northern Pacific R.R. Co.
103	56	77	18	Lot 3	Scrip	03460	Intact	Northern Pacific R.R. Co.

* Tracts eliminated by W.H. Clark - 1918

The above index to tracts, which have been segregated according to the original public survey, in the resurvey of T 56 N, R 77 W, under Group 27, has been prepared in strict conformity with the field notes of the resurvey thereof, on file in this office, which have been examined and approved.

Surveyor General's Office
Cheyenne, Wyoming
January 18, 1919

Charles L. Deeker
Surveyor General

Resurvey
Mark M. Kelley
Group 27

CHK.

MAT.

1702-f

56 - 77

accession no. 2404

ORIGINAL

SUPPLEMENTAL PLAT OF SECTIONS 21 & 22
INDEPENDENT RESURVEY OF

TOWNSHIP No.56 NORTH, RANGE No.77 WEST OF THE SIXTH PRINCIPAL MERIDIAN, WYOMING.

Scale 1 inch = 20 chs.

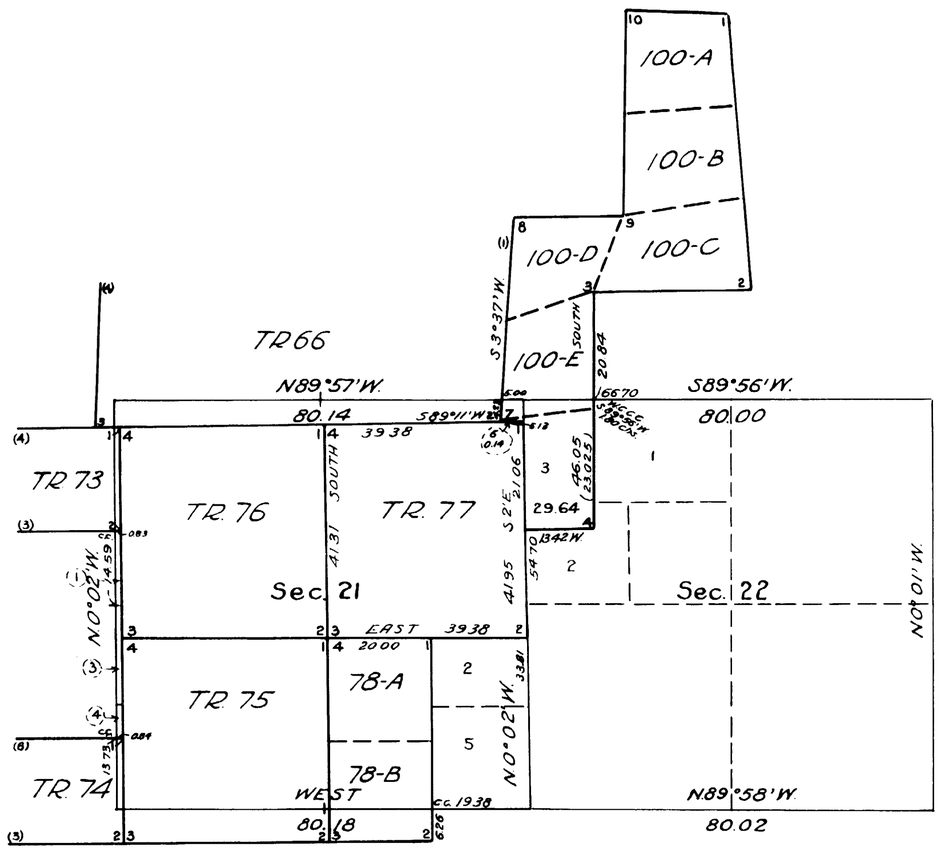

PUBLIC SURVEY OFFICE
Cheyenne, Wyoming, July 28, 1931.

The above Supplemental Plat of sections 21 and 22, Township No. 56 North, Range No. 77 West, of the Sixth Principal Meridian, Wyoming, based upon the plat approved January 18, 1919, eliminating Tract 100-G and displaying designations and areas for those portions of Tract 100-F not in conflict with Tract 77, to accomodate Northern Pacific L.S. No. 20, prepared in accordance with instructions contained in Commissioner's letter "E" dated June 20, 1931, is hereby approved.

Joel G. Naret
Office Cadastral Engineer.

DEPARTMENT OF THE INTERIOR
GENERAL LAND OFFICE
Washington, D. C., August 10, 1931.

The amended lottings represented by this supplemental plat having been correctly made in accordance with the regulations of this office, the plat is hereby accepted.

D. K. Parrott
Acting Assistant Commissioner.

1702-G

56 - 77

(22)

67

2397

TOWNSHIP No. 56 NORTH, RANGE No. 77 WEST of the 6th Principal MERIDIAN.

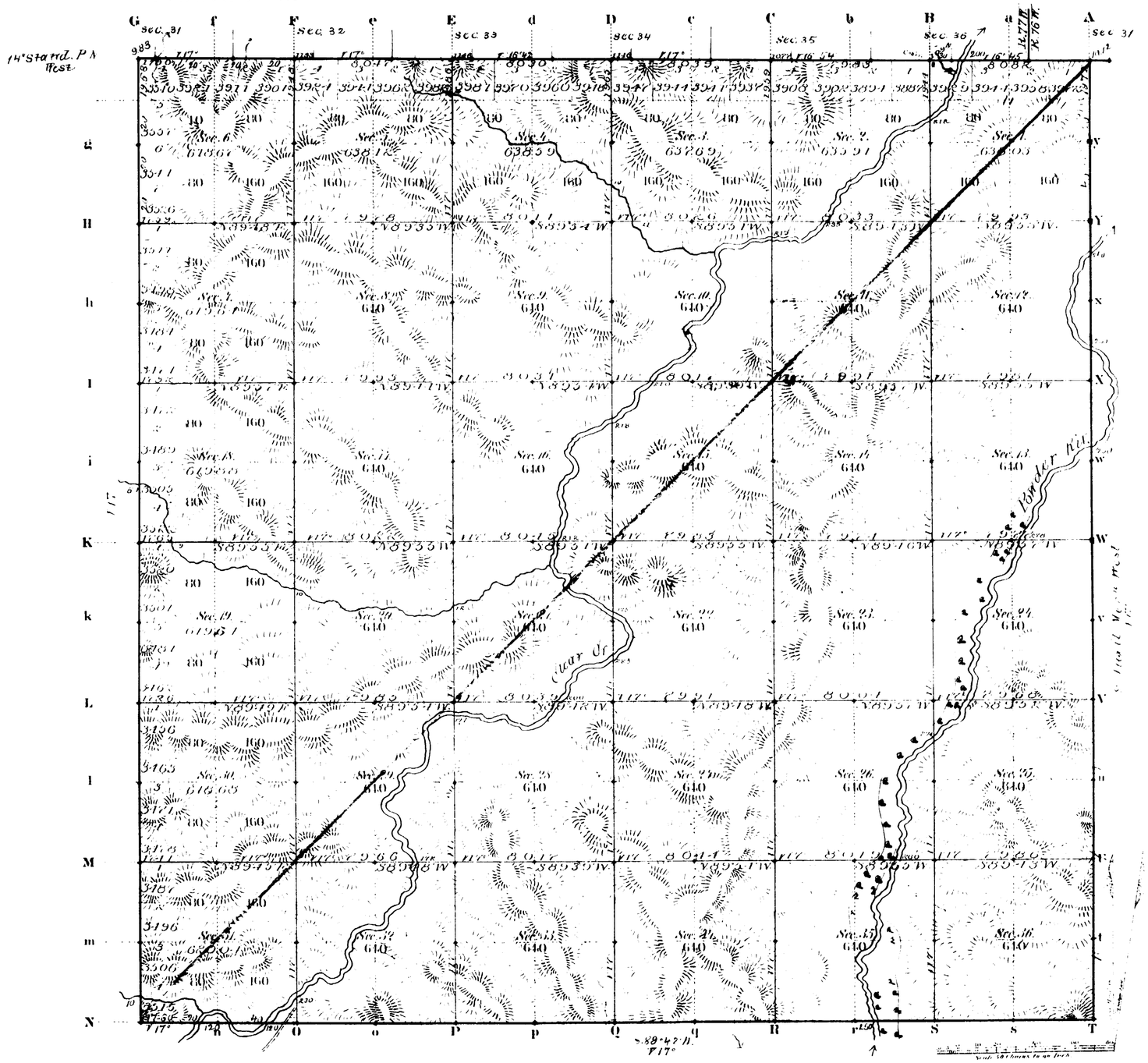

Total number of Acres 22,904.89

Surveys Designated	By Whom Surveyed	Date of Contract	Amount of Survey Mls	Chs	Lks	When Surveyed	Magnetic Declination
S. W. Township lines	Chas. Hilcomb	July 12, 1882	11	77	28	March 29, 30, 1883	17 East
Subdivisions	" " "	" " "	59	66	02	March 31-April 5 "	" "
Connections	" " "	" " "		56	26	" " "	
9th Stand. M. W.	" " "	" " "	5	79	72	March 15, 1883	
14th Stand. P. N.	" " "	" " "	5	78	71	March 10, 1883	

The above Map of Township No. 56 North Range No. 77 West of the Sixth Principal Meridian Wyoming Territory is strictly conformable to the field notes of the survey thereof on file in this Office, which have been examined and approved.

Surveyor General's Office,
Cheyenne Wyoming
September 10th 1883

Edw. C. David
" Dir. Gen.l

A. Gast & Co., St. Louis Mo.

1702

Carc
56-77

(22) 2378 62

EXTERIOR LINES.

MAGNETIC VARIATION EAST.
SCALE 3 MILES TO 1 INCH.

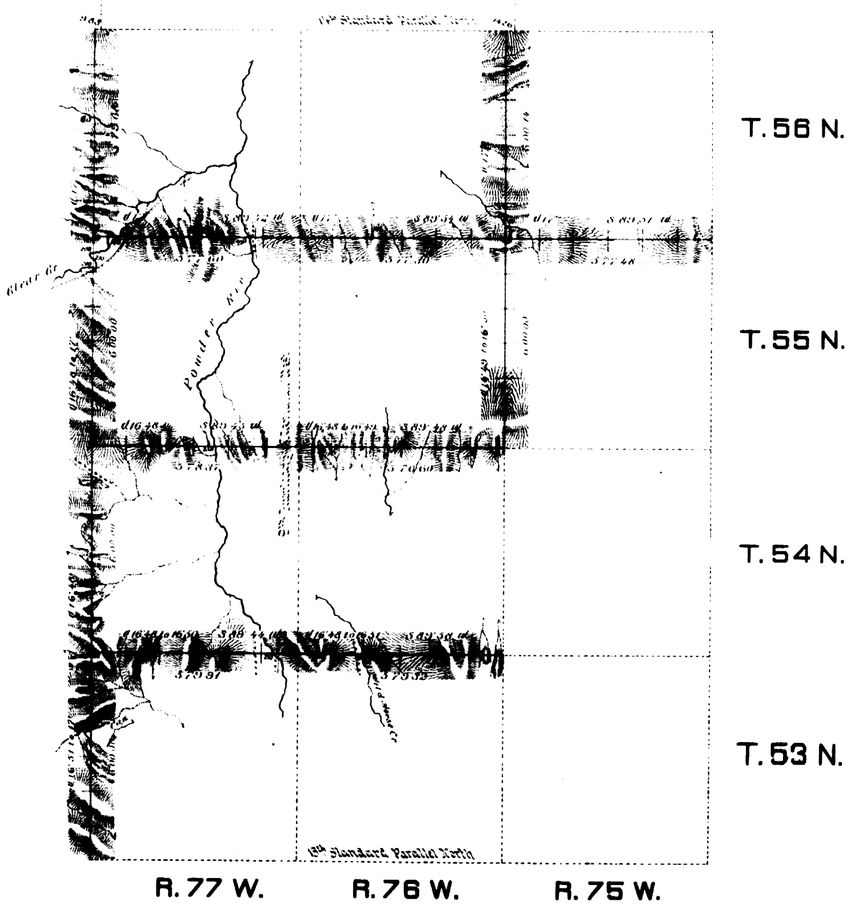

Surveys Designated	By Whom Surveyed	Date of contract	Amount of Surveys	When Surveyed
Exterior lines	Chas. Holcomb	July 12, 1882	77 66 40	Mar 21-30, 1883
Connections	" " "	" " "	24 09	" " "

I hereby certify that the above diagram of the exterior lines of Townships No. 55 & 56 North, Range No. 75 West, and Townships No. 53, 54, 55, and 56 North, Ranges 76 and 77 West of the 6th Principal Meridian, — Wyoming Territory — is strictly conformable to the field notes of the survey thereof on file in this office which have been examined and approved.

Surveyor General's Office,
Cheyenne Wyo
September 10th 1883

Edw. C. David
Surveyor General.

(22) Indexed 2378 6:3

9TH AUXILIARY MERIDIAN WEST.

In Townships 53, 54, 55, 56 North, between Ranges 76 & 77 West of the 6th Prin. Mer. Wyom. Ter.

Magnetic Variation East. Scale 40 chains to 1 inch.

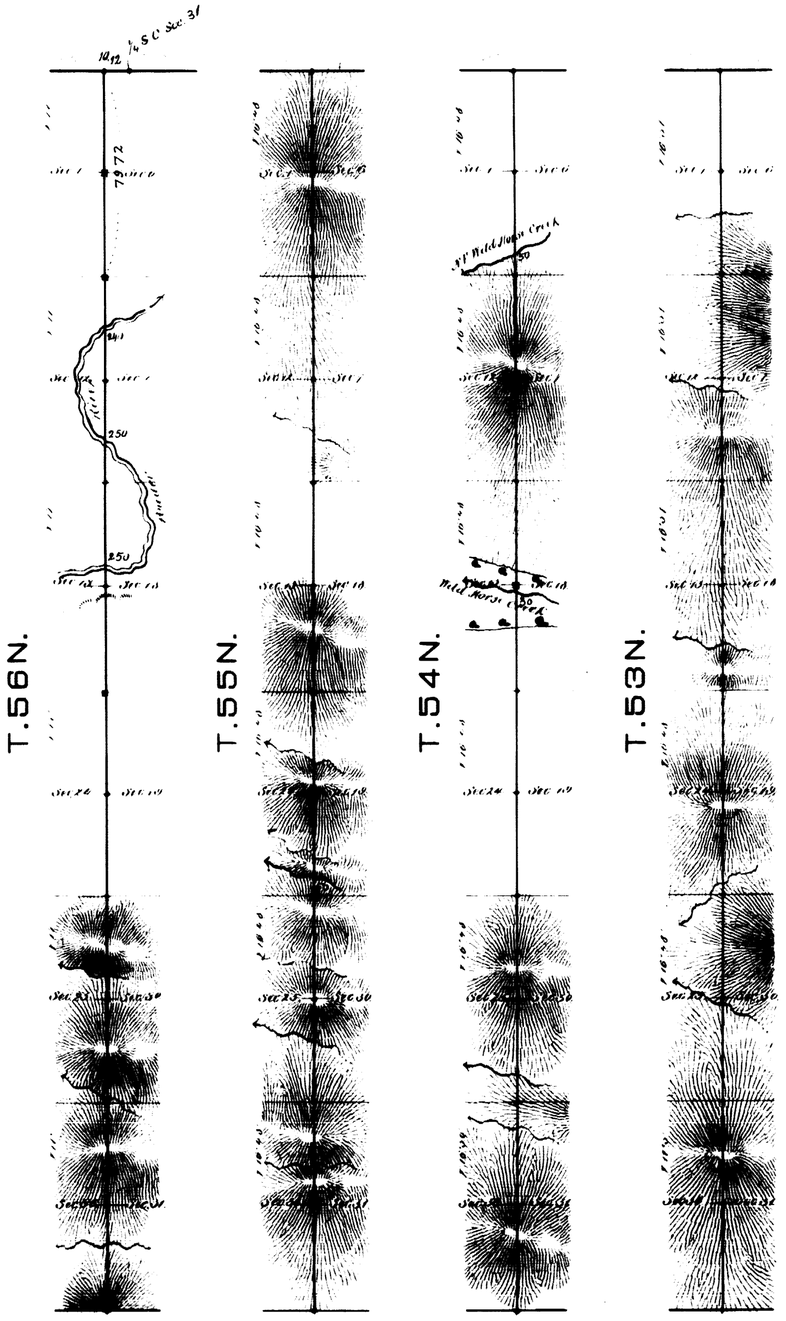

Surveys Designated	By Whom Surveyed	Date of Contract	Amount of Survey's			When Surveyed
			M.	Ch.	Lks.	
9th Auxiliary, M. P.	Chas Holcomb	July 12 1882	23	79	72	March 12 to 15 1883
Connection	" " "	" " "		10	12	" " "

I hereby certify that the above diagram of the 9th Auxiliary Meridian West, in Townships 53, 54, 55, 56 North, Ranges 76 & 77 West of the 6th Principal Meridian Wyoming Territory is strictly conformable to the field notes of the survey thereof on file in this Office which have been examined and approved

Surveyor Generals Office, Cheyenne Wyoming, Sept. 6th 1883 Edw. C. David Surveyor General