Resurvey Township No. 56 North Range No. 79 West of the Sixth Principal Meridian, Wyoming

Survey accepted March 22, 1920

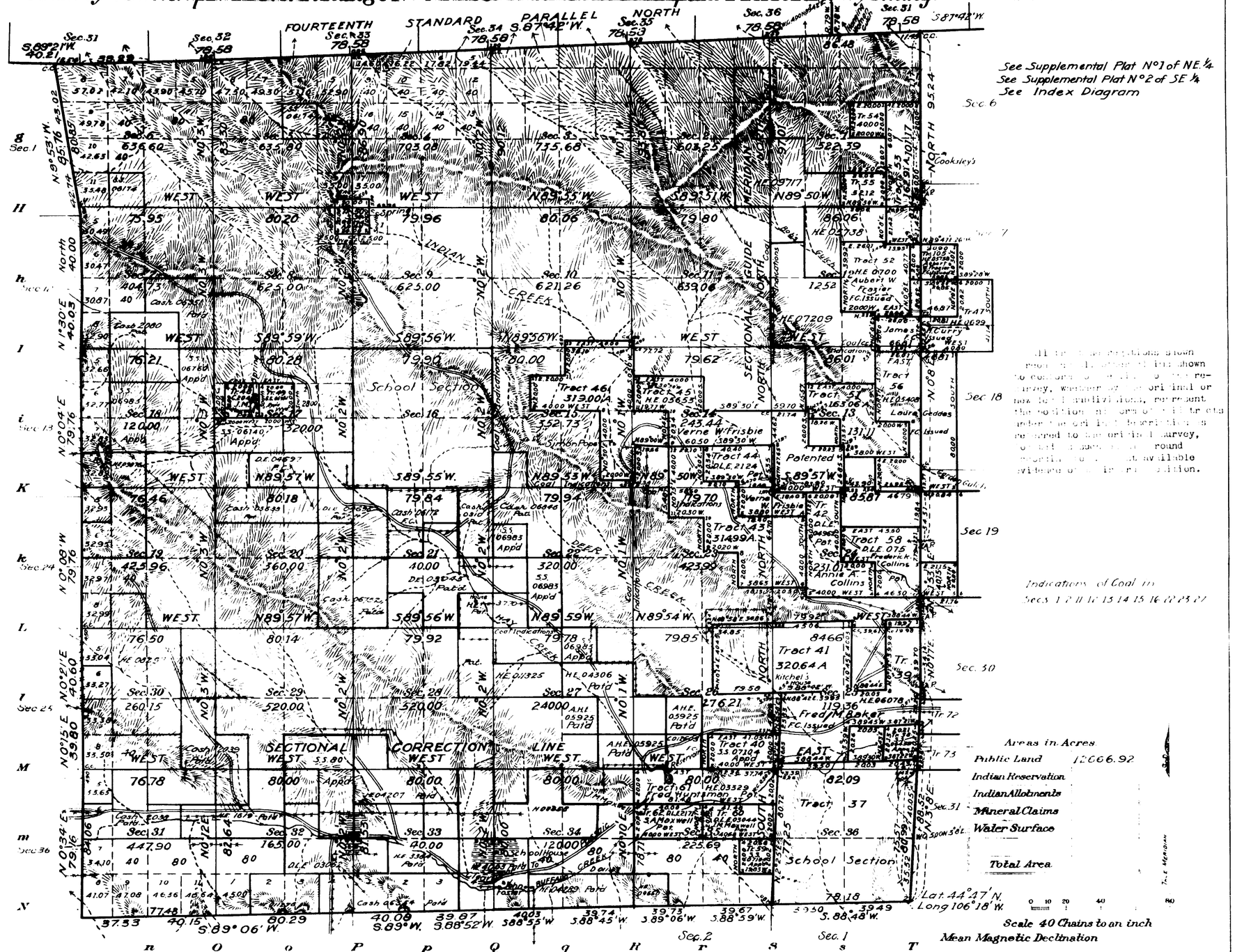

See Supplemental Plat No. 1 of NE ¼
See Supplemental Plat No. 2 of SE ¼
See Index Diagram

All the corner positions shown hereon have been found or restored to conform to the original survey, whether the original or new lotted subdivisions, represent the position and area of the tracts indicated by the original descriptions as referred to the original survey, or to the best available evidence of the original position.

Indications of Coal in Secs. 1 2 11 12 13 14 15 16 22 23 27

Areas in Acres

Public Land	12666.92
Indian Reservation	
Indian Allotments	
Mineral Claims	
Water Surface	
Total Area	

Scale 40 Chains to an inch

Mean Magnetic Declination

Surveys Designated.	By Whom Surveyed.	Group No.	Group Date	Amount of Surveys Mls.	Chs.	Lks.	When Surveyed. Begun.	Completed.
14th Std. Par. N. Resurv.	Mark M. Kelley U.S.S.	27	Sept. 10, 1914 Sept. 12, 1917	6	16	51	Nov. 23, 1914	Nov. 17, 1917
South Bdy. "	" " " "	"	Sept. 12, 1917	5	75	89	" 11, 1917	" 11 "
East " "	" " " "	"	Sept. 10, 1914 Sept. 12, 1917	6	16	82	Oct. 8, 1915	" 11 "
Subdivisions "	Mark M. Kelley U.S.S. Eugene D. Adams U.S.T. and W. H. Clark, U.S.S.	"	and Nov. 20, 1918 " " "	60	57	02	Nov. 12, 1917	May 10, 1919
Private Land Claims "	" " "		" " "	40	79	48	" " "	" 10 "
Connections "	" " "		" " "	3	06	42	" " "	" 10 "
West Bdy. "	John Gibbs Eugene D. Adams	29	Mar. 27, 1915	6	04	87	June 19, "	June 20, 1917
Tr. 49	James C. O'Brien	27	May 20, 1918		60	00	May 10, 1919	May 10, 19

The above map of Resurvey Township No. 56 North Range No 79 West of the Sixth Principal Meridian Wyoming is strictly conformable to the field notes of the survey thereof on file in this office, which have been examined and approved.

U. S. Surveyor General's Office,
Cheyenne, Wyoming May 15, 1919

Charles L. Decker
Surveyor General.

1795-A.

Triplicate plat transmitted to Buffalo L.O. May 10, 1920.

56-79

2593

Supplemental Plat No 1
Resurvey NE¼ Township No 56 North Range No 79 West of the Sixth Principal Meridian Wyoming

Survey Accepted G.L.O. March 22, 1920

Scale, 1 Inch = 20 Chains

Secs. 1, 2, 3, 10, 11, 12, 13, 14, 15

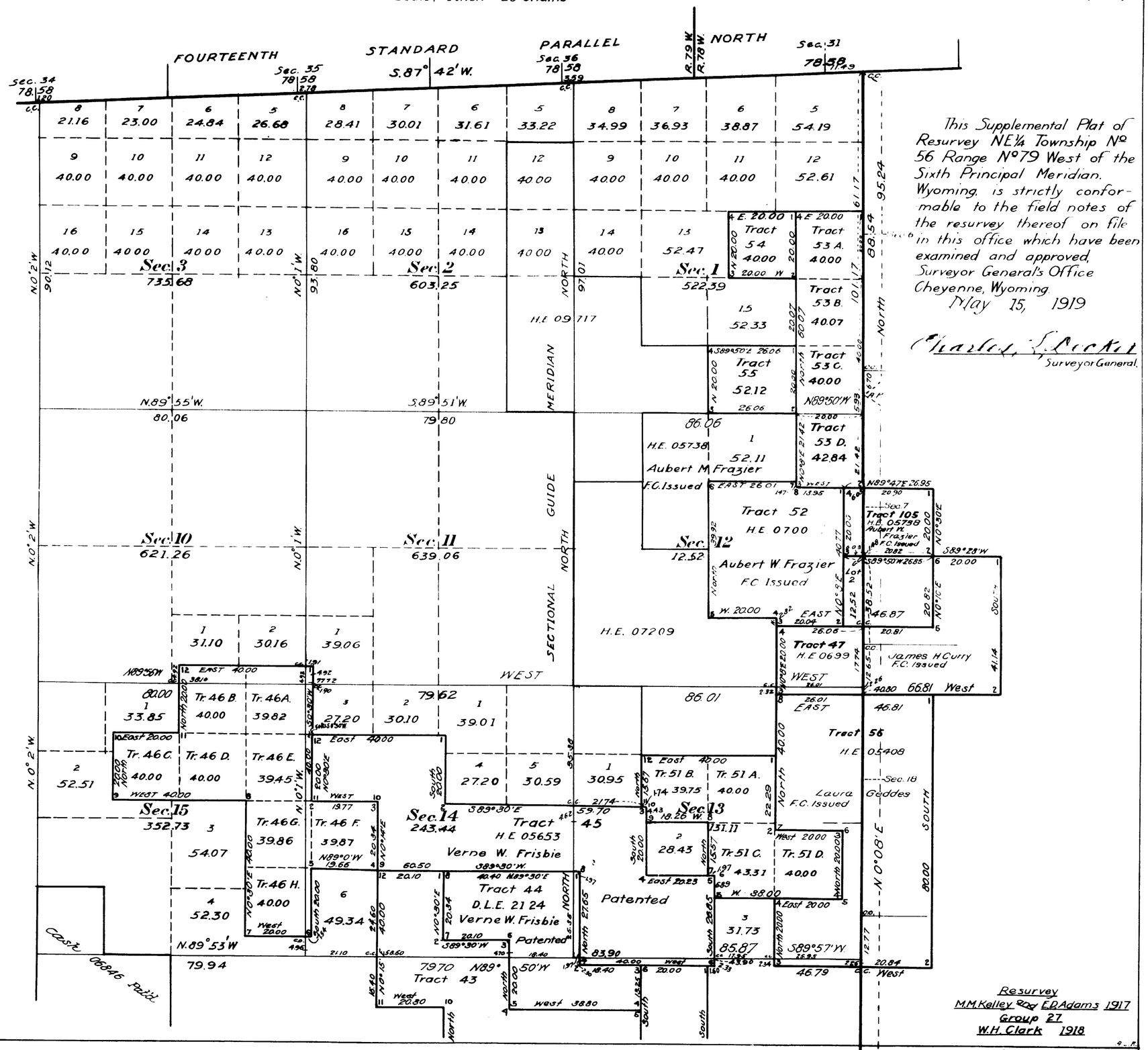

This Supplemental Plat of Resurvey NE¼ Township No 56 Range No 79 West of the Sixth Principal Meridian, Wyoming, is strictly conformable to the field notes of the resurvey thereof on file in this office which have been examined and approved, Surveyor General's Office Cheyenne, Wyoming.

May 15, 1919

Charles L. Decker
Surveyor General.

Resurvey
M.M. Kelley and E.D. Adams 1917
Group 27
W.H. Clark 1918

Triplicate plat transmitted to Buffalo L.O. May 10, 1920.

1790-B.

2594

Supplemental Plat No 2
Resurvey SE ¼ Township No 56 North Range No 79 West of the Sixth Principal Meridian Wyoming

Survey Accepted G.L.O. March 22, 1920.

Scale, 1 Inch = 20 Chains

Secs. 22, 23, 24, 25, 26, 27, 34, 35, 36,

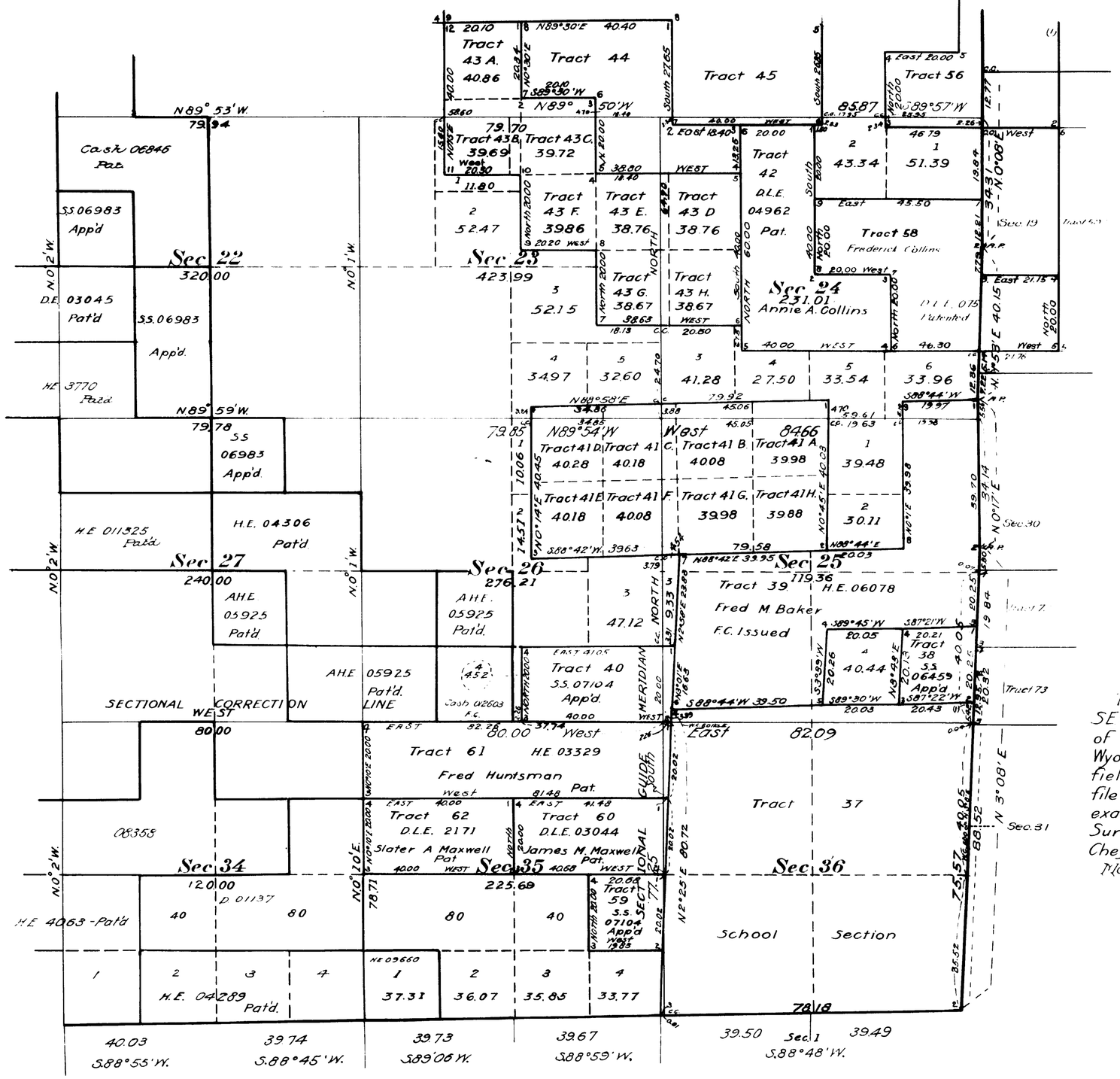

This Supplemental Plat of Resurvey SE¼ Township No 56 Range No 79 West of the Sixth Principal Meridian, Wyoming, is strictly conformable to the field notes of the resurvey thereof on file in this office, which have been examined and approved.
Surveyor General's Office
Cheyenne, Wyoming.
May 15, 1919

Charles E. Decker
Surveyor General

Resurvey
M.M. Kelley and E.D. Adams 1917
Group 27
W.H. Clark 1918

1795 - C.

Triplicate plat transmitted to Buffalo L.O. May 10. 1920.

56 - 79

accession no. 2595

Survey accepted G.L.O.
March 22, 1920.

Index of Segregated Tracts

Resurvey Township N°56 North Range N°79 West of the Sixth Principal Meridian Wyoming.

Group 27

Mark M. Kelley U.S. Surveyor, Eugene D. Adams U.S. Transitman
W. H. Clark " Mark D. King "

Resurvey Tract N°	Description by original Survey T	R	Sec.	Subdivisions	Entry Kind	Entry N°	Status in Land office	Entryman
37	56	79	36	All	School		Grant	Wyoming
38	56	79	25	SE¼SE¼	S.S.	06459	Approved	Wyoming
39	56	79	25	E½NE¼, N½SE¼, SW¼	H.E.	06078	F.C. Issued	Fred M. Baker
40	56	79	26	S½SE¼	S.S.	07104	Appoved	Wyoming
41	56	79	25	NW¼	H.E.	07053	Intact	Oliver Kitchel
			26	NE¼				
42	56	79	24	SE¼NW¼, E½SW¼, SW¼SE¼	D.L.E.	04962	Patented	Annie A. Collins
43	56	79	14	SE¼SW¼	H.E.	08276	Intact	Charley Clearwater
			23	NE¼NW¼, W½NE¼, SE¼NE¼, NE¼SE¼				
			24	SW¼NW¼, NW¼SW¼				
44	56	79	14	S½SE¼	D.L.E.	2124	Patented	Verne W. Trisbie
			23	NE¼NE¼				
			24	NW¼NW¼				
45	56	79	13	S½SW¼, NW¼SW¼	H.E.	05653	Patented	Verne W. Trisbie
			14	N½SE¼, NE¼SW¼, S½NW¼				
46	56	79	14	NW¼SW¼	H.E.	06736	Intact	Simon S. Pope
			15	E½SE¼, NE¼, SE¼NW¼				
47	56	79	13	NE¼NE¼	H.E.	0699	F.C. Issued	James H. Curry
	56	78	7	SE¼SW¼				
	56	78	18	Lot 1, NE¼NW¼				

Resurvey Tract N°	Description by original Survey T	R	Sec.	Subdivisions	Entry Kind	Entry N°	Status in Land office	Entryman
48	56	79	17	SW¼NW¼	Cash	2045	Patented	James M. Maxwell
50	56	79	4	SW¼SE¼	S.S.	06174	Approved	Wyoming
51	56	79	13	NE¼SW¼, NW¼SE¼, S½SE¼	H.E.	08359	Intact	Ralph W. Renier
52	56	79	12	SE¼	H.E.	0700	F.C. Issued	Aubert W. Frazier
53	56	79	1	E½SE¼	H.E.	09005	Intact	Alfred J. Cooksley
			12	E½NE¼				
54	56	79	1	NW¼SE¼	H.E.	010657	Intact	Alfred J. Cooksley
55	56	79	12	NW¼NE¼	H.E.	010657	Intact	Alfred J. Cooksley
56	56	79	13	SE¼NE¼, NE¼SE¼	H.E.	05408	F.C. Issued	Laura G. Geddes
			24	NE¼NE¼				
	56	78	18	Lots 2-3-4				
			19	Lot 1				
58	56	79	24	N½SE¼, SE¼SE¼	D.L.E.	015	Patented	Frederick Collins
		78	19	Lot 4				
59	56	79	35	NE¼SE¼	S.S.	07104	Approved	Wyoming
60	56	79	35	S½NE¼	D.L.E.	03044	Patented	James M. Maxwell
61	56	79	35	N½NE¼, N½NW¼	D.L.E.	03329	Patented	Fred Huntsman
62	56	79	35	S½NW¼	D.L.E.	2171	Patented	Slater A. Maxwell
105	56	78	7	Lot 3	H.E.	05738	F.C. Issued	Aubert W. Frazier
49	56	79	17	SE¼NW¼	S.S.	06983	Approved	Wyoming

Claims conforming to lines of the Resurvey with changed description

Description by Resurvey T	R	Sec.	Subdivisions	Description by Original Survey Sec.	Subdivisions	Entry Kind	Entry N°	Status in Land office	Entryman
56	79	1	SE¼SW¼, W½SW¼	1	SW¼SW¼	H.E.	09717	Intact	George H. Cooksley
		2	Lots 12, 13, E½SE¼	2	SE¼NW¼, E½SE¼				
				11	NE¼NE¼				
		12	NW¼NW¼	12	W½NE¼, NE¼NW¼				
56	79	12	Lot 1, E½NW¼	12	SW¼NE¼, SE¼NW¼, NE¼SW¼	H.E.	05738	F.C. Issued	Aubert M. Frazier
56	79	12	SW¼NW¼, SW¼, SW¼SE¼	12	W½SW¼, SE¼SW¼	H.E.	07209	Intact	Jose Buchanan
		13	NE¼NW¼, NW¼NE¼	13	N½NW¼, SE¼NW¼, W½NE¼				
56	79	5	SW¼NE¼	5	SE¼NE¼	S.S.	06174	Approved	Wyoming
56	79	6	SE¼SW¼	6	SE¼NW¼	S.S.	06174	Approved	Wyoming
56	79	18	Lots 5,6,7,8, SE¼SW¼	18	Lots 1,2,3,4, SE¼SW¼	H.E.	09876	Intact	Thos. B. Campbell
		19	Lot 6, E½NW¼	19	Lot 2, E½NW¼				

Claims conforming to lines of the Resurvey with changed description

Description by Resurvey T	R	Sec.	Subdivisions	Description by Original Survey Sec.	Subdivisions	Entry Kind	Entry N°	Status in Land office	Entryman
56	79	19	SE¼SW¼	19	SE¼SW¼	H.E.	08797	Intact	Allen D. Ackerly
		30	Lot 3, E½NW¼, W½NE¼, NW¼SE¼, NE¼NW¼	30	Lot 1, E½NW¼, E½SW¼, W½NE¼, W½SE¼				
56	79	31	Lot 6, W½NW¼, SW¼NE¼	31	Lot 2 W½NW¼, SW¼NE¼	Cash	2038	Patented	Horatio Burns
56	79	32	Lots 2,3	32	SE¼SW¼, SW¼SE¼	H.E.	011276	Intact	Estella A. Cook
56	79	32	Lot 4	32	SE¼SE¼	Cash	06554	Patented	Bert A. Luman
		33	Lots 1,2,3	33	S½SW¼, SW¼SE¼				
56	79	33	Lot 4, NE¼SE¼	33	E½SE¼	H.E.	4063	Patented	John T. Foster
		34	Lot 1, NW¼SW¼	34	W½SW¼				
56	79	34	Lots 2,3,4	34	SE¼SW¼, S½SE¼	H.E.	04289	Patented	John T. Foster
56	79	35	Lot 1	35	SW¼SW¼	H.E.	09660	Intact	James M. Maxwell

This Index Diagram is made to accompany the plat of the resurvey of Township N° 56 North Range N° 79 West of the Sixth Principal Meridian Wyoming and is hereby approved
U.S. Surveyor General's Office
Cheyenne, Wyoming.
May 15, 1919

Charles L. Decker
Surveyor General

J.C.S.

1796-D

Triplicate plat transmitted to Buffalo L.O.
May 10. 1920.
56-79

(23)

56

2591

TOWNSHIP No. 56 NORTH. RANGE No. 79 WEST of the 6th Principal MERIDIAN.

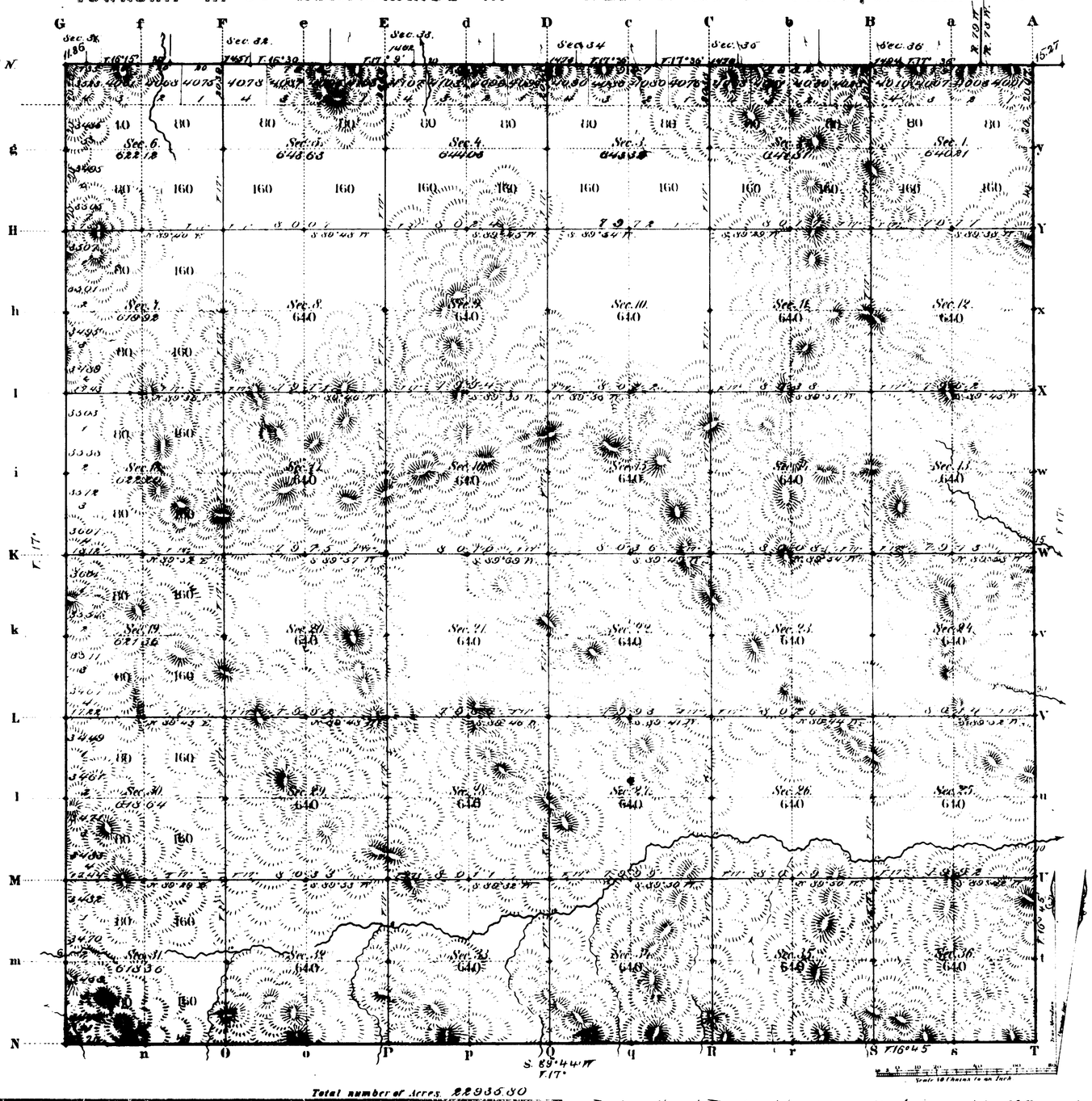

Total number of Acres 22935.80

Surveys Designated	By Whom Surveyed	Date of Contract	Amount of Surveys Mile	Ch.	Lkt	When Surveyed	Magnetic Declination
8 E. & W. Township lines	Edw. F. Stalde	Sept. 21, 1880	17	77	53	May 27 & June 2, 1883	17° East
Subdivisions	" " "	" " "	38	70	22	July 3 & 1883	17°
Connections	" " "	" " "		73	56	" " "	
14° Stand. P. N.	" " "	" " "	5	76	59	May 31, 1883	

The above Map of Township No. 56 North Range No. 79 West of the Sixth Principal Meridian Wyoming Territory is strictly conformable to the field notes of the survey thereof on file in this Office, which have been examined and approved.

Surveyor General's Office,
Cheyenne Wyoming
November 1st 1883

Edw. C. Davis
Sur. Genl.

A. Gaul & Co. St. Louis Mo.

1795

56 - 79

(33) 2639

EXTERIOR LINES.

Scale 3 miles to 1 inch. Magnetic Variation 17°.

M O N T A N A .

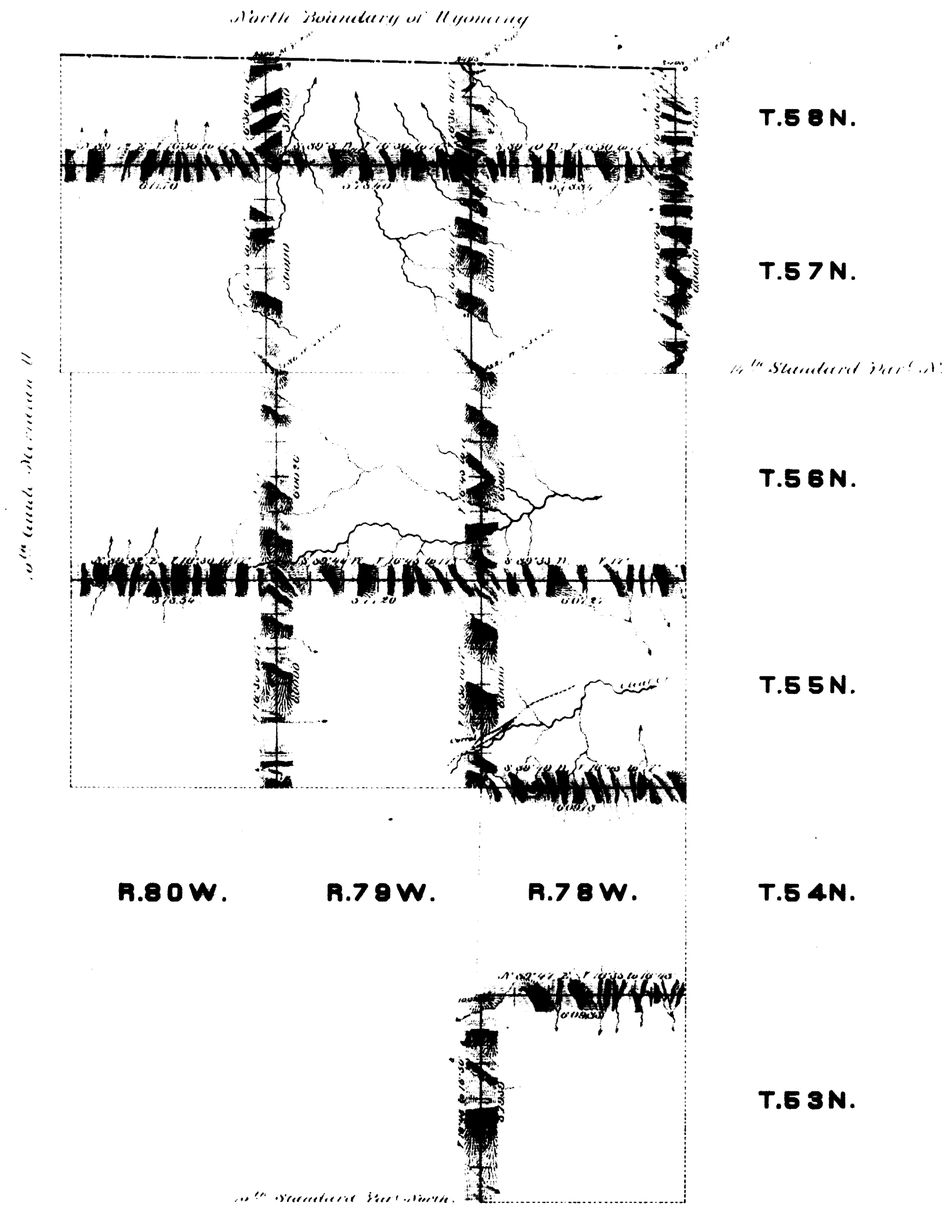

Surveys designated	By whom surveyed	Date of contract	Amt. of surveys			When surveyed
			miles	chs	lks	
Exterior lines	Ed. F. Stahle	Sept 21 1880	103	33	12	May 24 - June 11 1883
Connections	. . .	. . .	1	50	53	. . .

I hereby certify that the above diagram of T. 53 & 54 N. R. 78 W. & T. 55, 56 & 57 N. R. 78, 79 & 80 West of the 6th Principal Meridian Wyoming Territory, is strictly conformable to the field notes of the survey thereof on file in this Office, which have been examined and approved.

Surveyor Generals Office,
Cheyenne Wyo December 1st 1883

Edw. C. Bard
Surveyor General

1812