ORIGINAL

2617

(4-675 a)

Survey Accepted G.L.O.
April 22, 1919

Resurvey Township No. 56 North, Range No. 80 West of the Sixth Principal Meridian, Wyoming

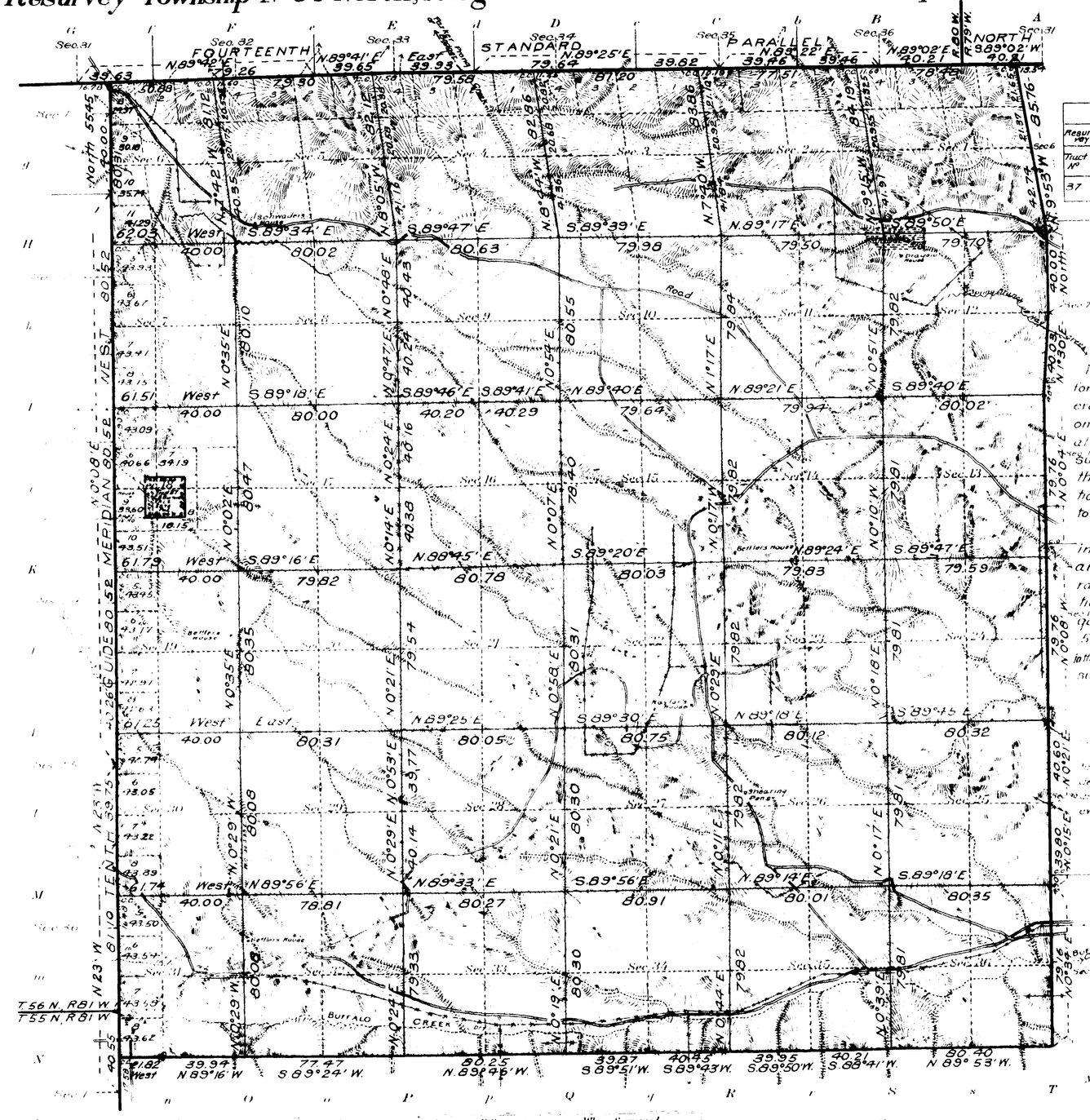

INDEX TO SEGREGATED TRACTS						
Regular Way	Original Survey					
Tract No.	Sec.	Subdivisions	Entry Kind	Entry No.	Status in Land Office	Entryman
37	18	SE¼ SW¼	F.R.L.S.	5976	Patented	C. B. Burrows

The resurvey represented by this plat was made for the purpose of restoring all lost or obliterated corners and relocating and marking on the ground the exterior and subdivisional lines in accordance with the original survey approved November 1, 1883 except in the case of the west half of the west range of sections which was resurveyed without reference to the original township survey.

Titles and areas based upon the original plat remain undisturbed for position and description except in the west half of the west range of sections and in that part of section 18 which has been invaded by segregated Tract No. 37 created to define F.R.L.S. 5976. Lots 7 and 8, section 18 and all lands in the west half of the west range of sections are subject to sale on the basis of this plat.

In the resurvey the original corners were found in place and the position and form of land tracts under the original descriptions are referred to the original survey located as near as such on the ground as existing to the best available evidence of their true position.

Areas in Acres

Public Land	
Indian Reservation	
Indian Allotments	
Mineral Claims	
Water Surface	
Total Area	

Scale 40 Chains to an inch

Mean Magnetic Declination
Latitude 44°47' N
Longitude 106°25' N

Surveys Designated	By Whom Surveyed	Group No.	Group Date	Amount of Surveys Mls.	chs.	lks.	When Surveyed Begun	Completed
Resurvey Subdivisions	Gonin and Adams	29	March 27, 1915	59	03	45	June 13, 1917	June 29, 1917
Connections	" " "	"	" " "	2	24	63	June 13, 1917	June 29, 1917
Segregated Tract	" " "	"	" " "	1	00	00	June 12, 1917	June 29, 1917
Resurvey East Boundary	" " "	"	" " "	6	04	87	June 13, 1917	June 20, 1917
Resurvey South Boundary	" " "	"	" " "	5	60	36	June 13, 1917	June 13, 1917
Resurvey 10th Guide Meridian W.	" " "	"	" " "	6	01	03	June 6, 1917	June 16, 1917
Resurvey 14th Standard Parallel N.	" " "	"	" " "	5	20	28	June 7, 1917	June 23, 1917
Resurvey 14th Stand. Parallel N.	Mark M. Kelley	27	Sept. 10, 1914 Sept. 12, 1917		26	67	Nov. 17, 1917	Nov. 17, 1917

The above map of Township No. 56 North Range No. 80 West of the Sixth Principal Meridian Wyoming is strictly conformable to the field notes of the survey thereof on file in this office, which have been examined and approved.

U. S. Surveyor General's Office
Cheyenne Wyoming September 14, 1918

Charles L. Decker
Surveyor General.

1803-a

56 - 80

(23)

60

2616

TOWNSHIP No. 56 NORTH. RANGE No. 80 WEST of the 6th Principal MERIDIAN.

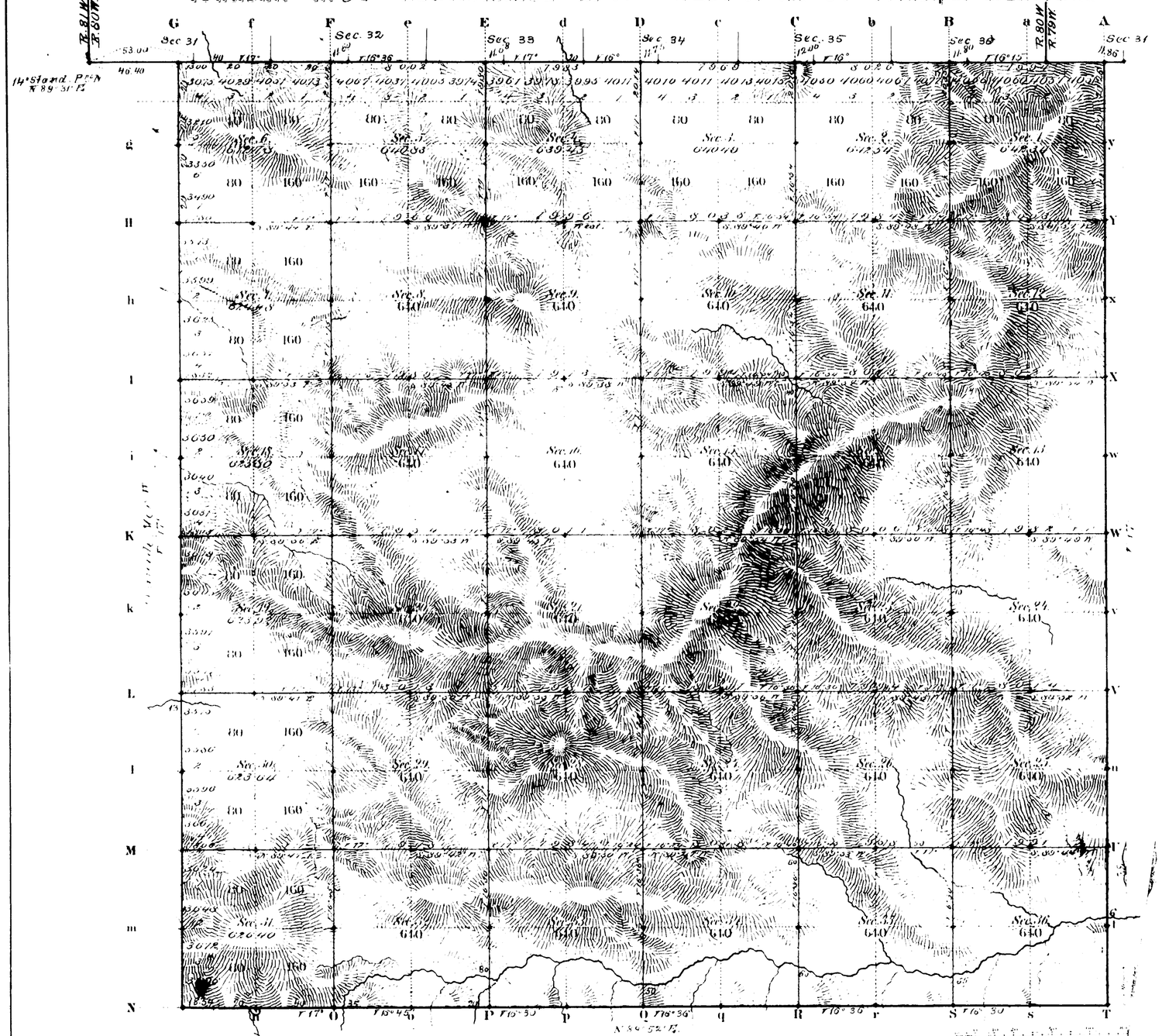

Total number of Acres 22942.67

Surveys Designated	By Whom Surveyed	Date of Contract	Amount of Surveys Mls	Chs	Lks	When Surveyed	Magnetic Declination
6 & E Township lines	Edw. F. Stahle	Sept. 21, 1880	11	78	81	May 28 & June 2 1883	16° 45' East
Subdivisions	" " "	"	39	70	64	June 29 July 1883	17° 30' "
Connections	" " "	"		98	79	" " "	
10th Guide M. W.	" " "	"	1	00	00	June 13, 1881	
14th Stand. P. N.	" " "	"	5	74	74	May 31, 1883	

The above Map of Township No. 56 North Range No. 80 West of the Sixth Principal Meridian Wyoming Territory is strictly conformable to the field notes of the survey thereof on file in this Office, which have been examined and approved.

Surveyor General's Office,
Cheyenne Wyoming
November 1st 1883

Edw. C. David
Sur. Genl.

A. Gast & Co. St. Louis Mo.

1803

56 - 80

Indexed (72) 864

10TH GUIDE MERIDIAN WEST.

From the 13th to the 14th Stand. Par. North, betw. Ranges 50° 51' W. of the 6th Principal Meridian, Wyoming Terr.



Scale, 40 chains to an inch

Magnetic Variat. East.

Surveys Designated	By whom surveyed	Date of Contract	Amount of Surveys mile	chs	lks	When surveyed June 13, 1881, and
10th Guide Mer. West	Edw. F. Stable	September 21, 1880	24	00	00	October 12, 1880.

I hereby Certify that the above diagram of the 10th Guide Meridian West, from the 13th to the 14th Stand. Par. North, between Ranges 50° 51' W. of the 6th Principal Meridian, Wyom. Terr. is strictly conformable to the field notes of the survey thereof on file in this Office, which have been examined and approved.

Surveyor General's Office,
Cheyenne, Wyo. Oct. 22nd 1881

Edw. C. David
Surveyor General

(23)
Indexed 2639

EXTERIOR LINES.

Scale 3 miles to 1 inch. Magnetic Variation 17°.

M O N T A N A .

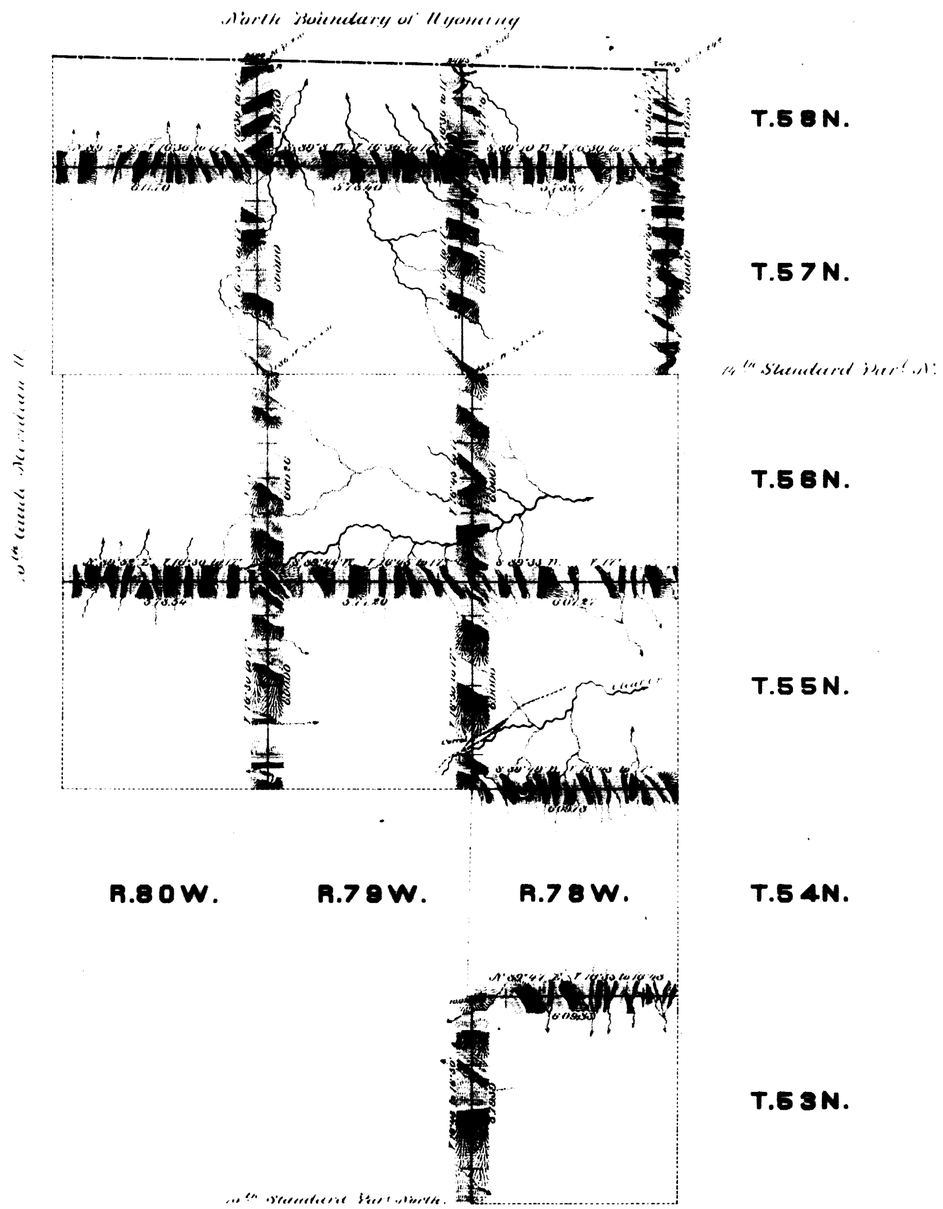

Surveys designated	By whom surveyed	Date of contract.	Amt. of surveys			When surveyed.
			miles	chns	lks	
Exterior lines	Ed. J. Stable	Sept 21 1880	105	23	12	May 24 June 11 1883
Connections	. . .	. . .	1	30	33	. . .

I hereby certify that the above diagram of T. 53 & 54 N. R. 78 W. & T. 55, 56 & 58 N. R. 78, 79, & 80 West of the 6th Principal Meridian Wyoming Territory, is strictly conformable to the field notes of the survey thereof on file in this Office, which have been examined and approved.

Surveyor Generals Office,
Cheyenne Wyo November 1st 1883

Edw. C. Bart
Surveyor General.

1812