ORIGINAL

873

(4-675a)

Survey accepted G.L.O. April 7, 1919

Resurvey Township No. 56 North, Range No. 81 West of the Sixth Principal Meridian, Wyoming

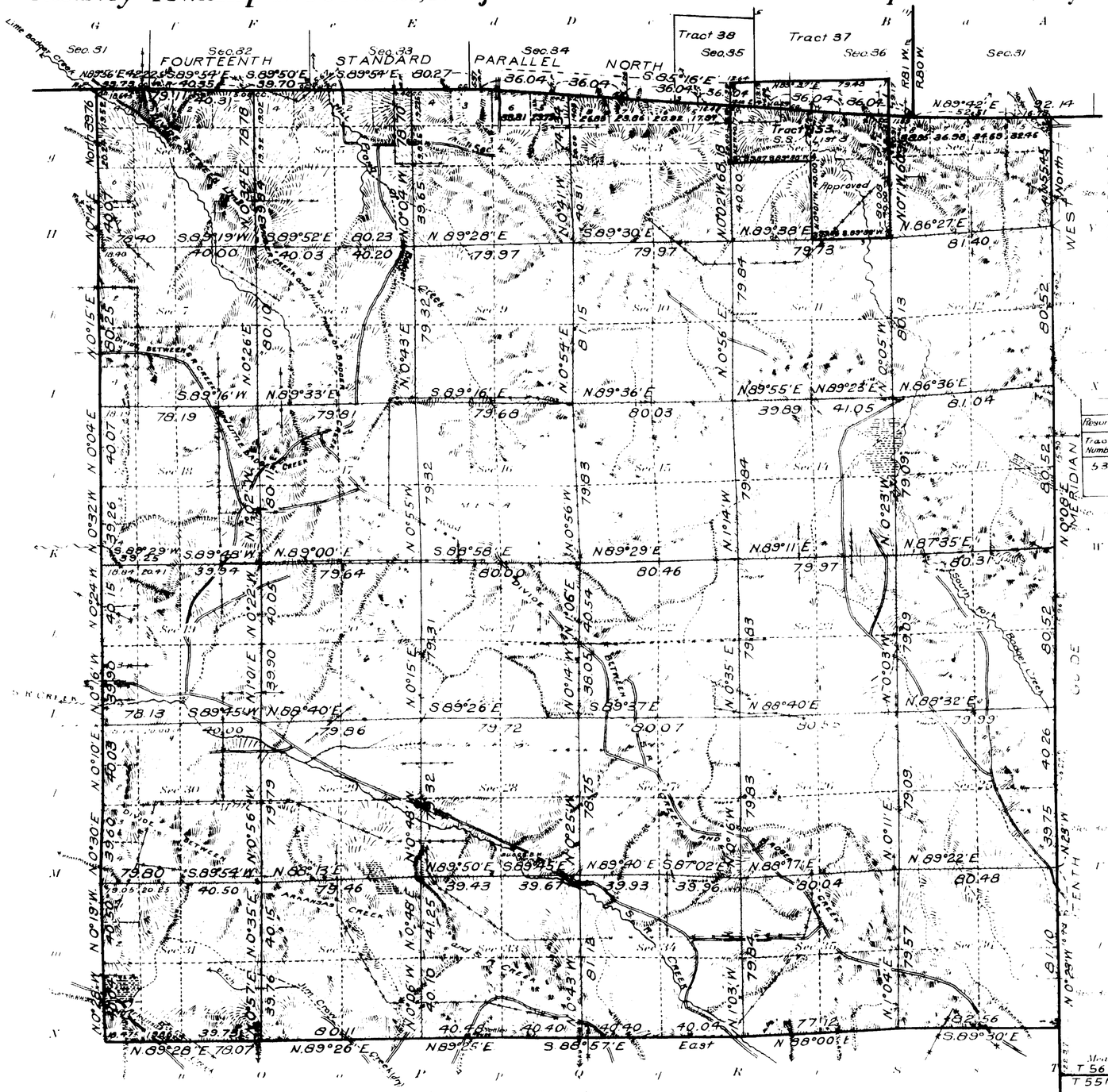

The resurvey represented by this plat was made for the purpose of restoring all lost or obliterated corners and relocating and marking out upon the ground the Exterior and Subdivisional lines in accordance with the original survey approved December 9, 1881, except for the North halves of the North halves of Sec's 1, 2, 3 and 4

Titles and areas based upon the original approved plat remain undisturbed for position and description except for the N½NE¼ Sec. 4, N½ N½ Sec. 3 all of Sec. 2 except the SW¼ and N½ Sec. 1

The following described lands are subject to sale on the basis of this plat
Sec. 1, Lots 5, 6, 7, and 8
Sec. 3, Lots 5, 6, 7 and 8
Sec. 4, Lots 5 and 6

INDEX TO SEGREGATED TRACT

Resurvey	Original Survey							
Tract Number	T.	R.	Sec	Subdivisions	Entry Kind	Entry No.	Status in Land Office	Entryman
53	56	81	2	Lots 1, 2, 3, 4 S½ N½, S½	SS	List 3	Approved	Wyoming

Area of Tract 53 480.27 A.
Area of Tract 53 in conflict with Tr. 38 15.88 A.
Area of Tr. 53 in conflict with Tr. 37 107.95 A.
Area of Tr. 53 exclusive of conflict with Tracts 37 and 38 356.44 A.

Areas in Acres
Public Land
Indian Reservation
Indian Allotments
Mineral Claims
Water Surface
Total Area

Scale 40 Chains to an inch

Mean Magnetic Declination
T 56 N R 80 W
T 55 N R 80 W

Latitude 44°47' N
Longitude 106°25' W.

Surveys Designated	By Whom Surveyed	Group No.	Group Date	Amount of Surveys Mls	chs	lks	When Surveyed Begun	Completed
Resurvey Subdivisions	Gonin and Adams	29	March 27, 1915	59	31	03	June 1, 1917	June 18, 1917
Connections	" " "	"	" " "	1	15	75	June 1, 1917	June 18, 1917
Segregated Tract	Albert B. Rich	"	" " "	3	79	46	Nov. 22, 1918	Nov. 22, 1918
Resurvey 14th Standard Parallel N.	Gonin and Adams	"	" " "	5	79	58	June 2, 1917	June 14, 1917
10th Guide Meridian W.	" " "	"	" " "	5	58	12	June 6, 1917	June 16, 1917
West Boundary	" " "	"	" " "	5	79	63	June 1, 1917	June 16, 1917
South Boundary	" " "	"	" " "	5	79	18	Nov. 2, 1916	Nov. 21, 1917

Resurvey

The above map of Township No. 56 North Range No. 81 West of the Sixth Principal Meridian Wyoming is strictly conformable to the field notes of the resurvey thereof on file in this office which have been examined and approved

U. S. Surveyor General's Office.
Cheyenne, Wyoming February 19, 1919

Charles L. Decker
Surveyor General.

650-a

56 - 81

(42) Accession no 872

17

TOWNSHIP No. 56 NORTH, RANGE No. 81 WEST of the 6TH Principal MERIDIAN.



Total number of Acres.

Surveys Designated	By Whom Surveyed	Date of Contract	Amount of Surveys M.	Ch.	Lk.	When Surveyed	Magnetic Declination
S. & W. Township lines	Ed. F. Stahle	September 21, 1880	4	77	39	July 26, 1881	17 East.
Subdivisions	" " "	" " "	39	69	12	August 3, 1881	17 "
Connections	" " "	" " "		57	12	" " "	
10th Guide M. B.	" " "	" " "	6	00	00	June 13, 1881	
14th Stand Par. N.	" " "	" " "	5	79	29	" " 13, "	

The above Map of Township No. 56 North of Range No. 81 West of the Sixth Principal Meridian Wyoming Territory is strictly conformable to the field notes of the survey thereof on file in this Office, which have been examined and approved.

Surveyor General's Office.
Cheyenne Wyoming
December 9th 1881.

Edw. C. David
Sur. Genl.

A. Gast & Co. St Louis Mo.

650

56 - 81

(12) 881

25

EXTERIOR LINES.

Scale, 3 miles to an inch *Magnetic var. East*

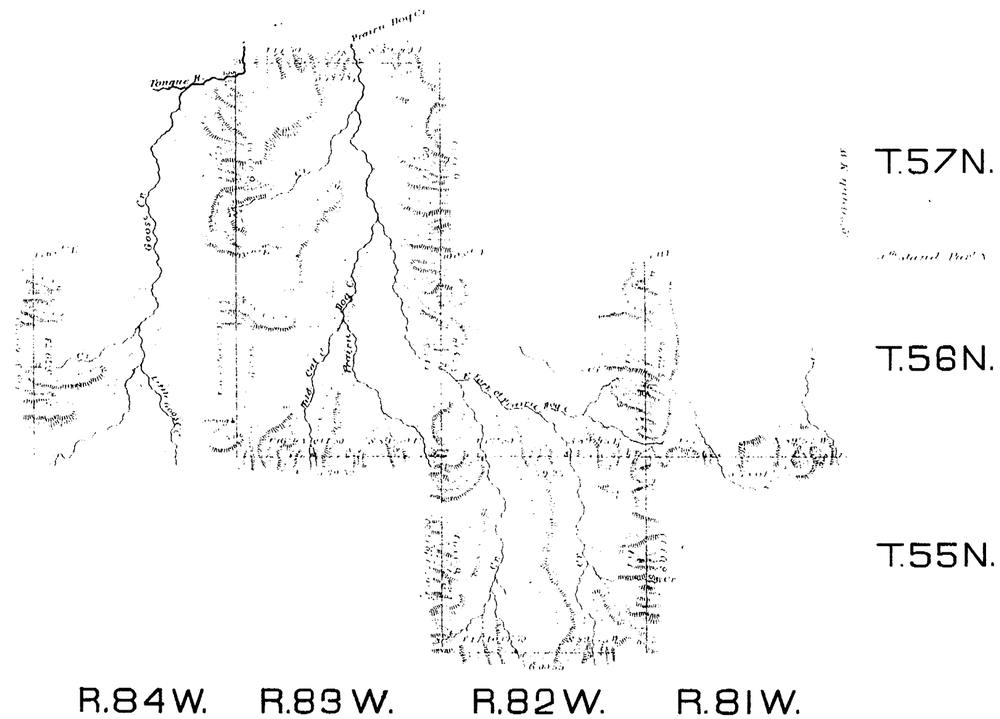

Surveys Designated	By whom surveyed	Date of Contract	Amount of Surveys mls.	chs.	lks.	When Surveyed
Exterior lines	Ed. V. Stahle	September 21, 1880	77	75	00	July 26, 1881
Connections	" " "	" " "		56	79	" "

I hereby certify that the above diagram of the Exterior lines of T.T. 55 N., R. 81 & 82 W., T. 56 N., Rgs. 81 to 84 W. inclusive, T. 57 N., R. 83 W. of the 6th Principal Meridian, Wyoming Territory is strictly conformable to the field notes of the Survey thereof on file in this Office, which have been examined and approved.

Surveyor General's Office,
Cheyenne, Wyo. Dec. 9th 1881

Edw. C. David
Surveyor General.

658

Indian 8 (72) 864

10TH GUIDE MERIDIAN WEST.

From the 13th to the 14th Stand. Par. North, between Ranges 50 & 51 W. of the 6th Principal Meridian, Wyoming Terr.



Scale, 40 chains to an inch.

Magnetic Variat. East.

Surveys Designated	By whom surveyed	Date of Contract	Amount of Surveys	When surveyed
10th Guide Mer. West	Edw. T. Stable	Septemb. 21, 1880	24 . 00 . 00	June 13, 1881, and October 12, 1880.

I hereby certify that the above diagram of the 10th Guide Meridian West, from the 13th to the 14th Stand. Par. North, between Ranges 50 & 51 W. of the 6th Principal Meridian, Wyom. Terr. is strictly conformable to the field notes of the survey thereof on file in this Office, which have been examined and approved.

Surveyor General's Office,
Cheyenne, Wyo. Oct. 22nd 1881

Edw. C. David
Surveyor General