(12)

accession no. 1046

103

TOWNSHIP No. 56 NORTH. RANGE No. 86 WEST of the 6th Principal MERIDIAN.

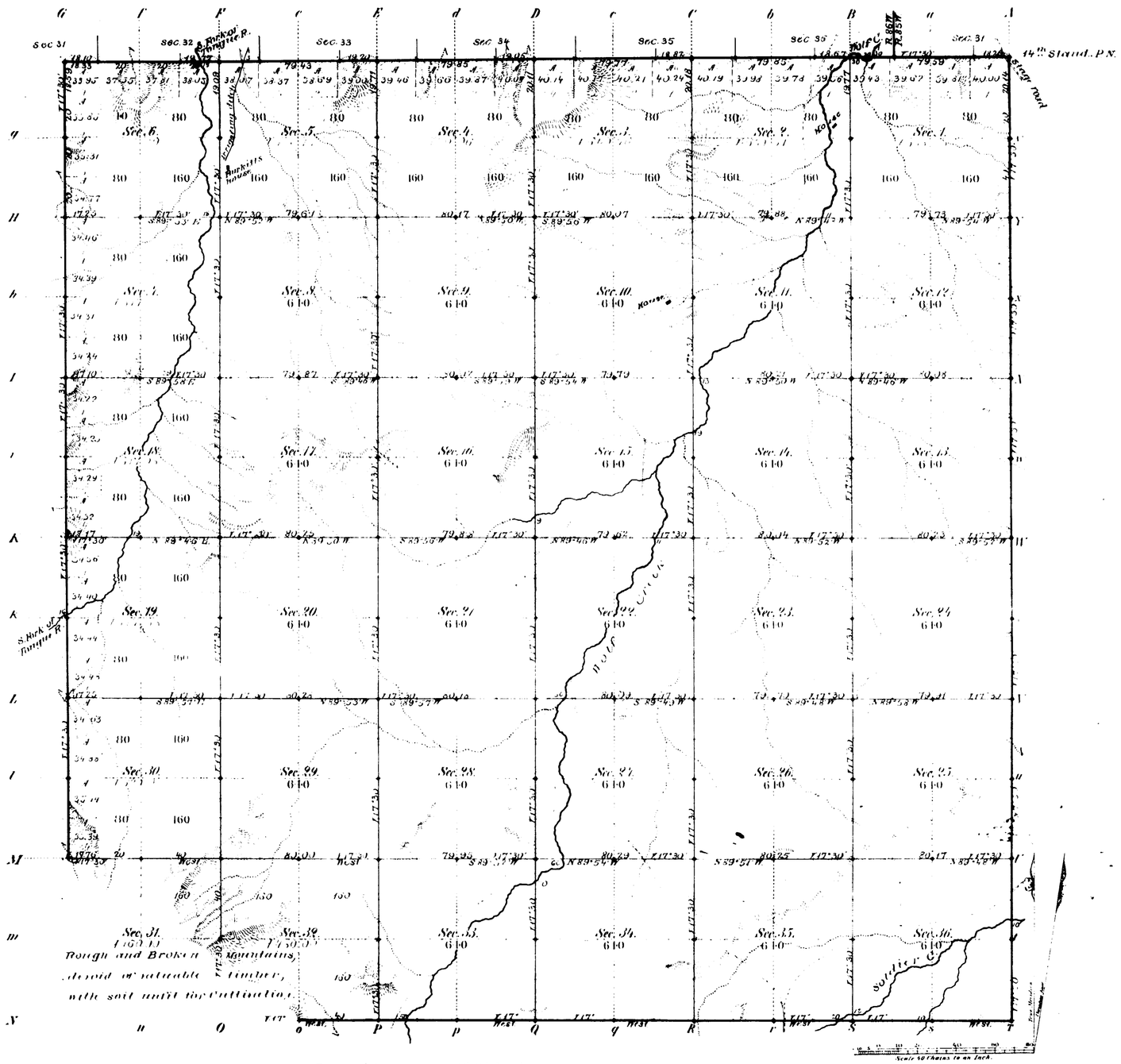

Total number of Acres. 12277.31

Surveys Designated	By Whom Surveyed	Date of Contract	Amount of Surveys Mrs	Ch	Lks	When Surveyed	Magnetic Declination
E. & Part of S. & W. Township lines	Ed. F. Stahle	Sept. 21, 1880	15	38	73	October 15-17, 1881 & November 1881	17°30' East
Subdivisions	" " "	" " "	59	25	76	Nov 29-Dec 5, 1881	17°30' " "
Connections	" " "	" " "	1	15	51	" " "	
14th Stand. Pt. N	" " "	" " "	5	76	82	Oct. 13 & 14, 1881	

The above Map of Township No. 56 North of Range No. 86 West of the Sixth Principal Meridian Wyoming Territory is strictly conformable to the field notes of the survey thereof on file in this Office, which have been examined and approved.

Surveyor General's Office,
Cheyenne Wyoming
March 28th 1882

Edw. C. David
Sur. Genl.

A. Gast & Co., St. Louis, Mo.

735

56-86

(26) 6

1047

TOWNSHIP No. 56 NORTH. RANGE No. 86 WEST of the 6th Principal MERIDIAN.



Total number of Acres. 621.62

Surveys Designated	By Whom Surveyed	Date of Contract	Amount of Surveys Mls	Ch	Lks	When Surveyed	Magnetic Declination
54 W. Township lines	Ed. L. Stahn	Sept 21. 1881	2	37	12	Nov 30. 1881	17°30' East
Subdivisions	" "	" "		40	19	Jany 27. 1882	17°30' "
Connections							

The above Map of Township No. 56 North Range No. 86 West of the Sixth Principal Meridian Wyoming Territory is strictly conformable to the field notes of the survey thereof on file in this Office, which have been examined and approved

Surveyor General's Office,
Cheyenne Wyoming
February 27th 1884

Edw. C. David
Surv. Genl.

A. Gast & Co. St. Louis Mo.

56-86

(13)

Accession No 1051

4

EXTERIOR LINES.

Scale, 3 miles to an inch. *Magnetic var. East.*

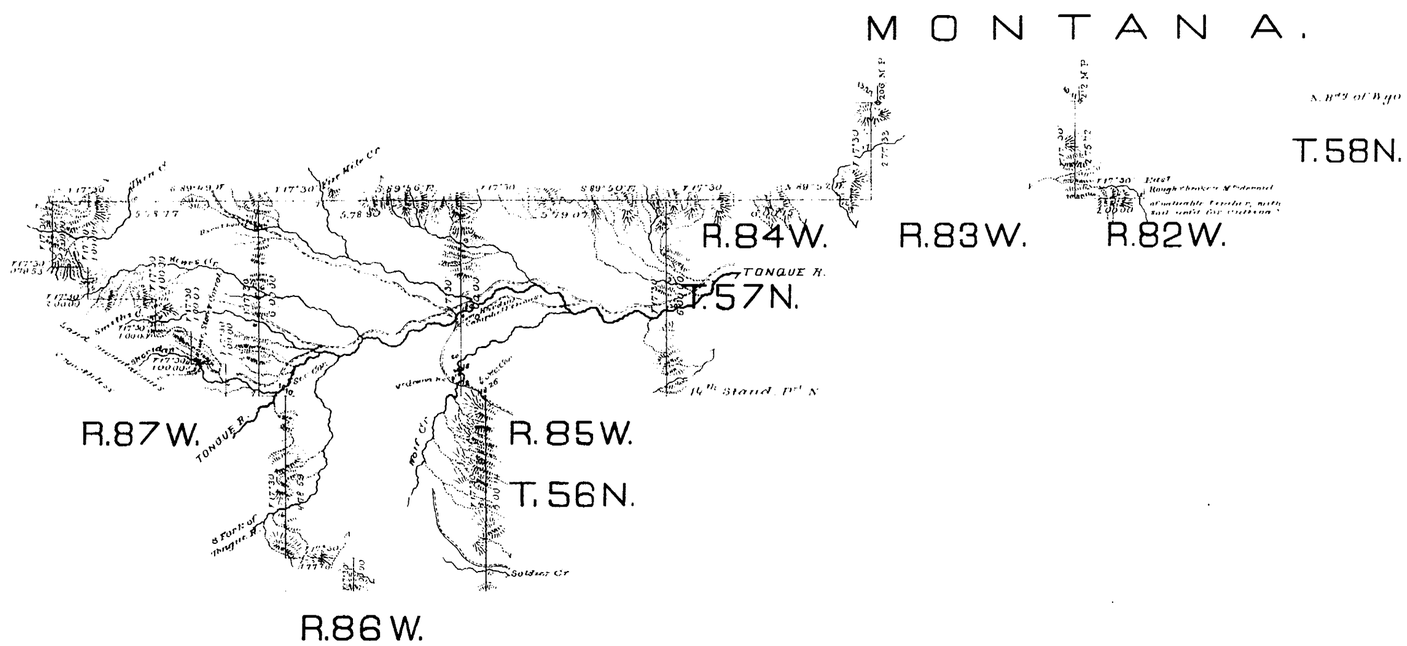

Surveys Designated	By whom surveyed	Date of Contract	Amount of Surveys Mls	Chs.	Lks	When surveyed
Exterior lines	Edm. F. Stable	September 21, 1880	62	68	67	Octbr. 15 to 25, 1881
Connections	"	"		59	74	"

789

I hereby certify that the above diagram of the exterior lines of Tps. 56 N., R. 86 W., Tp. 57 N., Rgs. 85 to 87 W. inclusive, Tp. 58 N., Rgs. 82 & 83 W. of the 6th Principal Meridian, Wyoming Territory is strictly conformable to the field notes of the survey thereof on file in this Office, which have been examined and approved.

Surveyor General's Office
Cheyenne, Wyo. March 28th 1882

Edw. C. David
Surveyor General.

2956

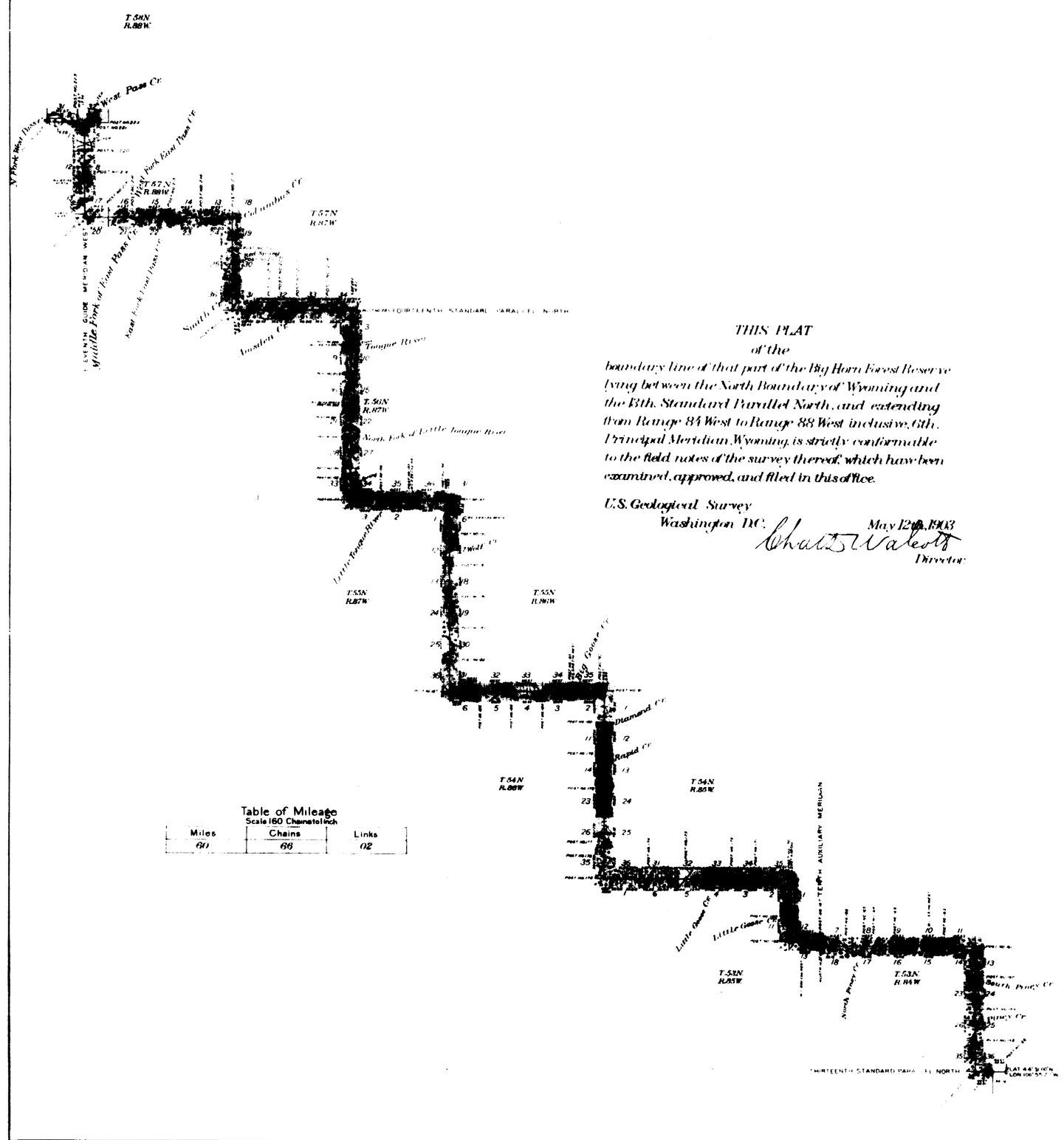

THIS PLAT
of the
boundary line of that part of the Big Horn Forest Reserve lying between the North Boundary of Wyoming and the 13th. Standard Parallel North, and extending from Range 84 West to Range 88 West inclusive, 6th. Principal Meridian, Wyoming, is strictly conformable to the field notes of the survey thereof, which have been examined, approved, and filed in this office.

U.S. Geological Survey
Washington D.C. May 12th. 1903
Charles D. Walcott
Director

Table of Mileage
Scale 160 Chains to 1 inch

Miles	Chains	Links
60	66	02

100