34

4783

Township No. 56 North, Range No. 89 West of the 6th Principal Meridian



Meanders of

Posts	Courses	Ch.s Lk.s	Posts	Courses	Ch.s Lk.s	Posts	Courses	Ch.s Lk.s

Note [illegible]

Latitude 44°47' N.
Longitude 107°33' W.
Mean Mag. Decl. 17°50' E.

Total number of Acres 19327.93

Surveys Designated	By Whom Surveyed	Date of Contract No.	Amount of Surveys M.	Ch.s	Lk.s	When Surveyed
North, South & West Township lines	Meyer and Stahle	257, March 20, 1895	16	13	28	July 3-24, 1895.
Subdivisions	" " "	" " "	55	6	18	August 25, 1895 September 20, 1895
Connections	" " "	" " "	1	71	28	" " "
Retracing E. Bdry	" " "	" " "	5	70	03	July 22, 1895.
East Boundary	Edward F. Stahle	112, Sept. 21, 1880	5	79	38	October 11, 1883.

The above Map of Township No. 56 North of Range No. 89 West of the 6th Principal Meridian Wyoming is strictly conformable to the field notes of the survey thereof on file in this Office, which have been examined and approved.

Surveyor General's Office Alpheus P. Hanson
Cheyenne, Wyo. April 6th, 1901. Sur. Gen.

2854

I.B.M. Computer.
F.A.O. Topog. and Lettering.

Filed
Survey accepted by the Com. Commissioner in his letter "E" dated Oct 26. 1901.

56 - 89

34

73

4781

TOWNSHIP EXTERIORS

Scale 1 inch to 160 chains



This Plat
of the
Retracing of the 11th Guide Meridian W.,
through Tps. 55 and 56 N.,
11th Auxiliary Guide Meridian W.,
through Tps. 53, 54 and 55 N.,
South boundary T. 55 N., R. 90 W.,
" " T. 55 N., R. 91 W.,
" " T. 54 N., R. 91 W.,
East " Tps. 53 and 54 N., R. 92 W.
Resurvey of the South boundary
T. 55 N., R. 89 W.
South and North boundaries
T. 54 N., R. 92 W.;
Survey of the West and North
boundaries T. 55 N., R. 89 W.,
West boundary T. 56 N., R. 89 W.,
West and North boundaries T. 55 N., R. 90 W.,
" " " " T. 55 N., R. 91 W.,
West boundary T. 56 N., R. 90 W.,
" " T. 56 N., R. 91 W.,
North " T. 55 N., R. 92 W. and the
14th Standard Parallel N.,
through Rgs. 89, 90, 91 and 92
West of the 6th Principal Meridian.
Wyoming,
is strictly conformable to the field notes
of the survey thereof
by
Meyer and Stahle U. S. Dpty Surveyors
under their
Contract No. 257,
dated, March 20, 1895,
which have been examined, approved
and filed in this office.
U. S. Surveyor General's Office,
Cheyenne Wyoming,
November 13, 1896.

John Charles Thompson
U. S. Surv'r Gen'l.

This Map is corrected in conformity with letter "E" dated January 21, 1899, and the field notes of the correction survey thereof on file in this office, which have been examined and approved
Surveyor General's Office,
Cheyenne, Wyoming,
April 6, 1901

Alpheus P. Hansen
U S Sur'r Genl.

Table of mileage

Lines Designated	Amount Mls.	Chs.	Lks.	When surveyed
Standard lines	22	76	93	July 2-12, 1895
Township lines	50	26	86	July 16 Aug 23, "
Connection lines	1	3	75	" " "
Resurveys	17	24	72	July 21 Aug 22, "
Retracings	46	3	85	July 19, 1895 – Sept 29, 1900

2852

Filed MAR 8 1902
Surveys accepted by the Hon. Commissioner in his letter E dated Oct. 26. 1901.

(26)

3312

15

11th GUIDE MERIDIAN WEST.

In Tps 53.54.55 & 56 N. between Rs 88 & 89 W. of the 6th P.M. Wyoming Territory

Scale 40 chs to 1 inch Magnetic var E.

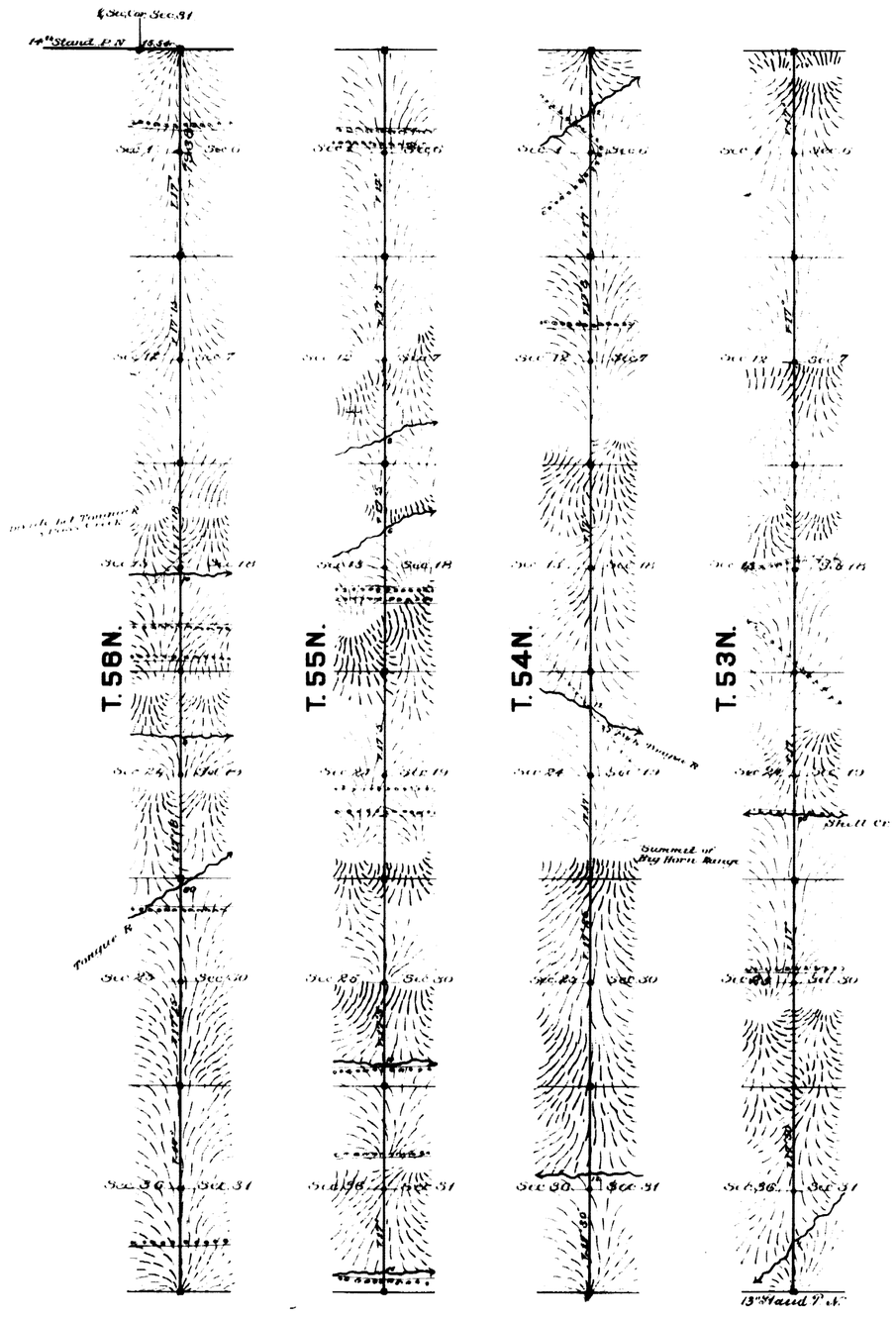

Surveys Designated	By Whom Surveyed	Date of Contract	Amount of Surveys			When Surveyed
			Mts	Chs	Lks	
11th Guide Mer.n W.	Ed. F. Stahle	Sep. 21st 1880	23	[illegible]	38	Oct. 8-11 1883
Connections	" "	" "		15	54	" "

I hereby certify that the above diagram of the 11th Guide Meridian West in Tps 53.54.55 & 56 N. between Rs 88 & 89 W. of the 6th P.M. Wyo. Ter. is strictly conformable to the field notes of the survey thereof on file in this office, which have been examined and approved.

Surveyor General's Office,
Cheyenne Wyoming. February 27th 1884 } Edw. C. Davis Surveyor General

2056