Ac. 6552

ORIGINAL

TOWNSHIP Nº 57 NORTH, RANGE Nº 76 WEST, OF THE SIXTH PRINCIPAL MERIDIAN, WYOMING.

DEPENDENT RESURVEY

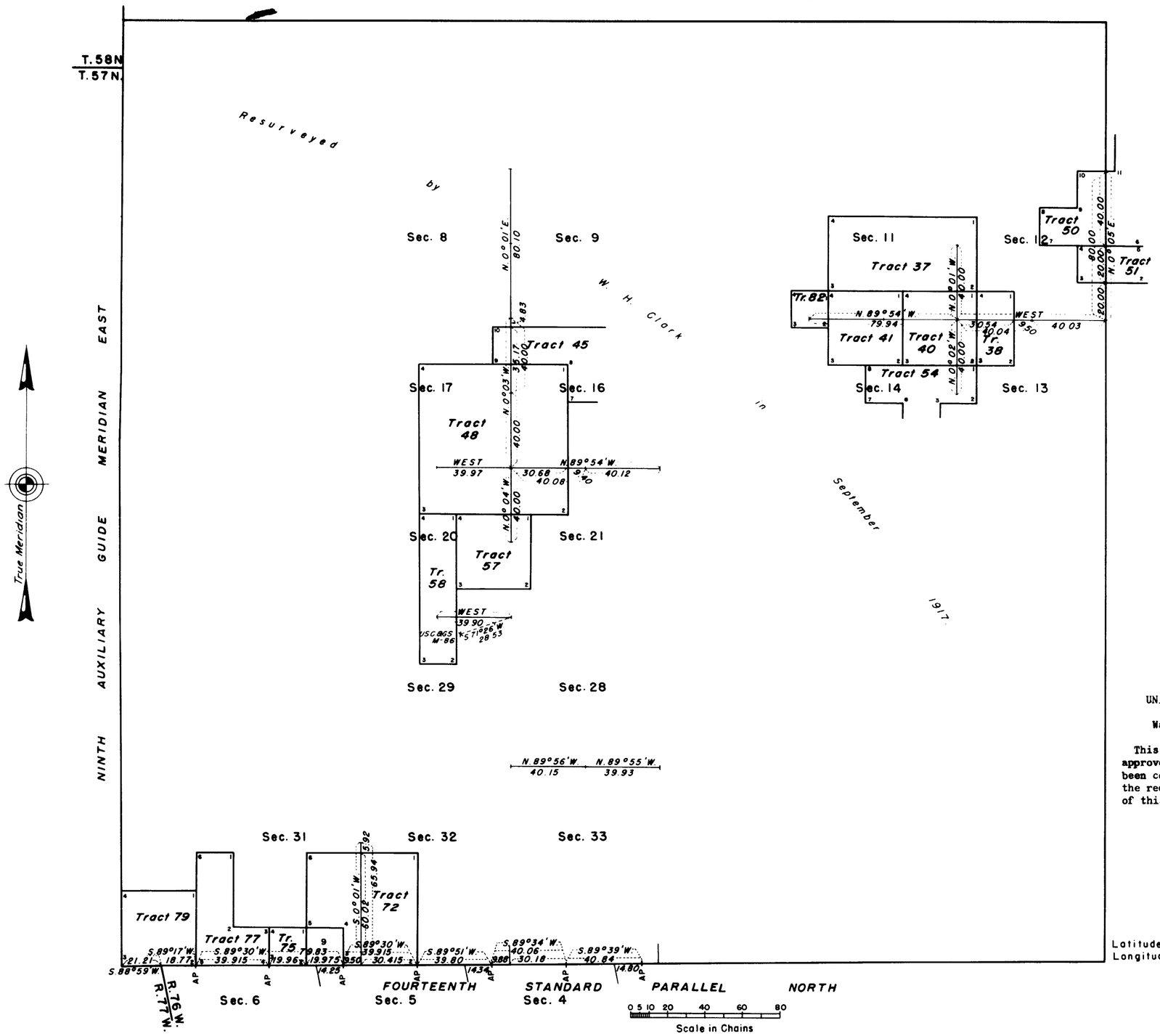

This plat represents a retracement and reestablishment of a portion of the township boundaries, and a portion of the subdivisional lines, designed to restore the corners in their original locations according to the best available evidence. The lottings and areas are as shown on the plats approved February 11, 1921.

Resurvey executed by Ernest Parker and Roswell M. Humphrey, Cadastral Engineers, September 1 to 16, 1948, under Supplemental Special Instructions for Group 209 Wyoming, dated April 5, 1946.

UNITED STATES DEPARTMENT OF THE INTERIOR
BUREAU OF LAND MANAGEMENT
Washington, D. C., September 30, 1953

This plat is strictly conformable to the approved field notes, and the survey, having been correctly executed in accordance with the requirements of law and the regulations of this Bureau, is hereby accepted.

For the Director

Earl G. Harrington

Chief, Division of Cadastral Engineering

Latitude: 44° 52' N.
Longitude: 105° 56' W.

J. G. H.

I. R. H.
-9680

2244-G

57-76

Accession no. 3251 ORIG.

Resurvey Township N°57 North, Range N°76 West of the Sixth Principal Meridian, Wyoming.

(In six Sheets)

Survey Accepted Nov. 29, 1921.

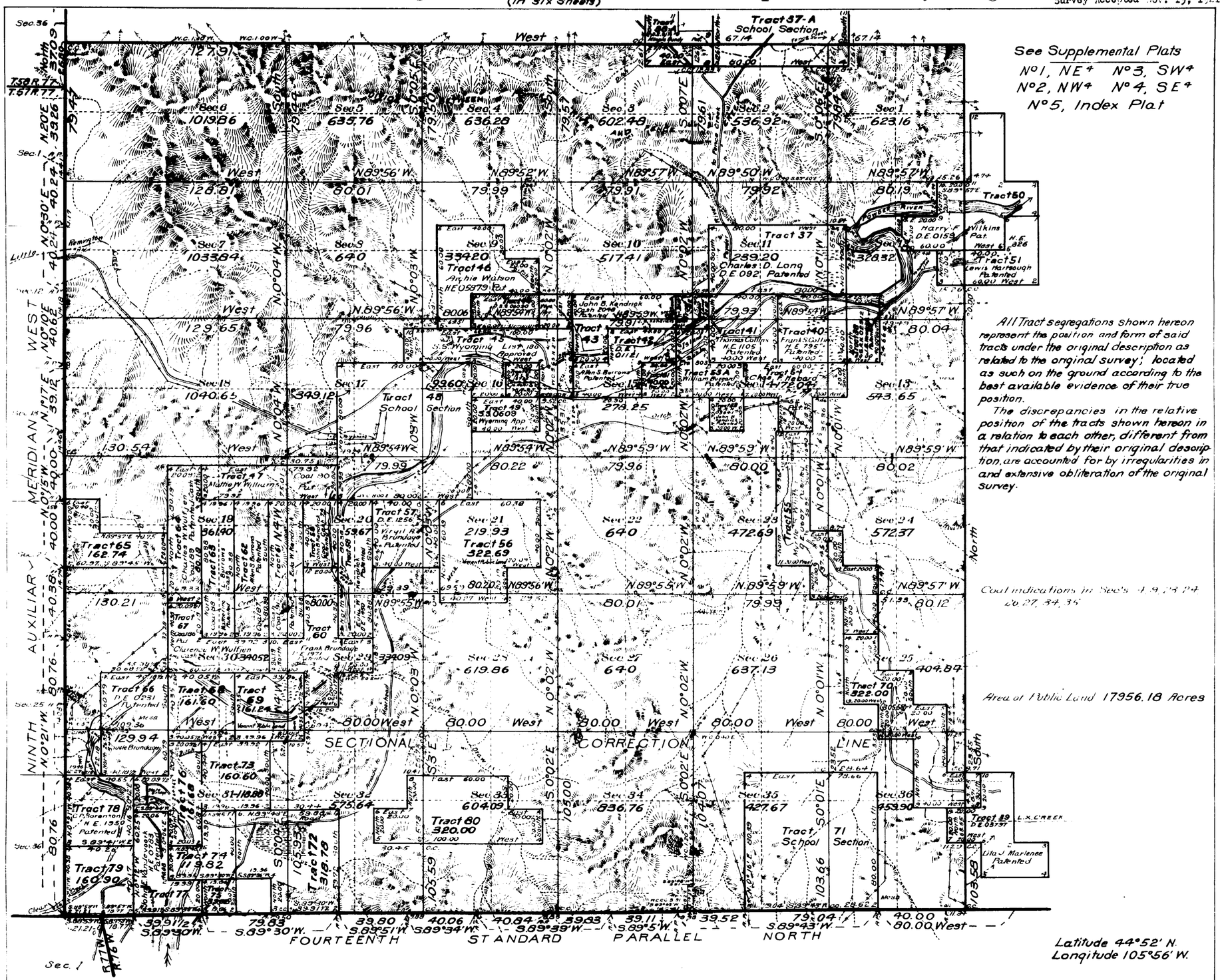

Surveys Designated	By Whom Surveyed	Group N°	Group Date	Amount of Surveys Mls	chs	lks	When Surveyed Begun	When Surveyed Completed
Resurvey Subdivisions	W. H. Clark	41	Sept. 6. 1916	64	51	79	Sept. 14, 1917	Nov. 12, 1918
Connections	" " "	"	" " "	8	72	49	" "	" "
Segregated Tracts	" " " R.M.D. King	"	" " "	76	08	54½	" "	Oct. 30 1920
Meanders	" " "	"	" " "	4	63	82	" "	Nov. 12, 1918
Resurvey North Bdy	" " "	"	" " "	6	47	91	May 5, 1917	May 8, 1917
Resurvey 9th Aux. Mer. W.	" " "	"	" " "		25	80	May 22, 1917	May 23, 1917
Resurvey 14th St. Par. N.	" " "	"	" " "	6	49	26½	June 13, 1917	Sept. 13, 1917
Resurvey East Bdy.	Davis & King	"	" " "	6	23	58	July 6, 1917	July 25, 1917
Resurvey 9th Aux. Mer. W.	Mark M. Kelley	27	Sept. 10, 1914	6	01	38	June 21, 1915	Aug. 7, 1915

Resurvey

The above map of Township N° 57 North, Range N° 76 West of the Sixth Principal Meridian, Wyoming, is strictly conformable to the field notes of the resurvey thereof on file in this office which have been examined and approved

U.S. Surveyor Generals Office
Cheyenne, Wyoming, Feby. 11, 1921.

Charles L. Decker
Surveyor General

2244-a

Drawn to Buffalo
Apr. 8, 1922.

57 - 76

3852 ORIGINAL

Survey Accepted Nov. 19, 1921.

Supplemental Plat Nº1

Resurvey NE¼ Township Nº 57 North Range Nº76 West of the Sixth Principal Meridian Wyoming

Scale: 20 Chains to 1 Inch

Sec's 1,2,3,10,11,12, 13, 14,15

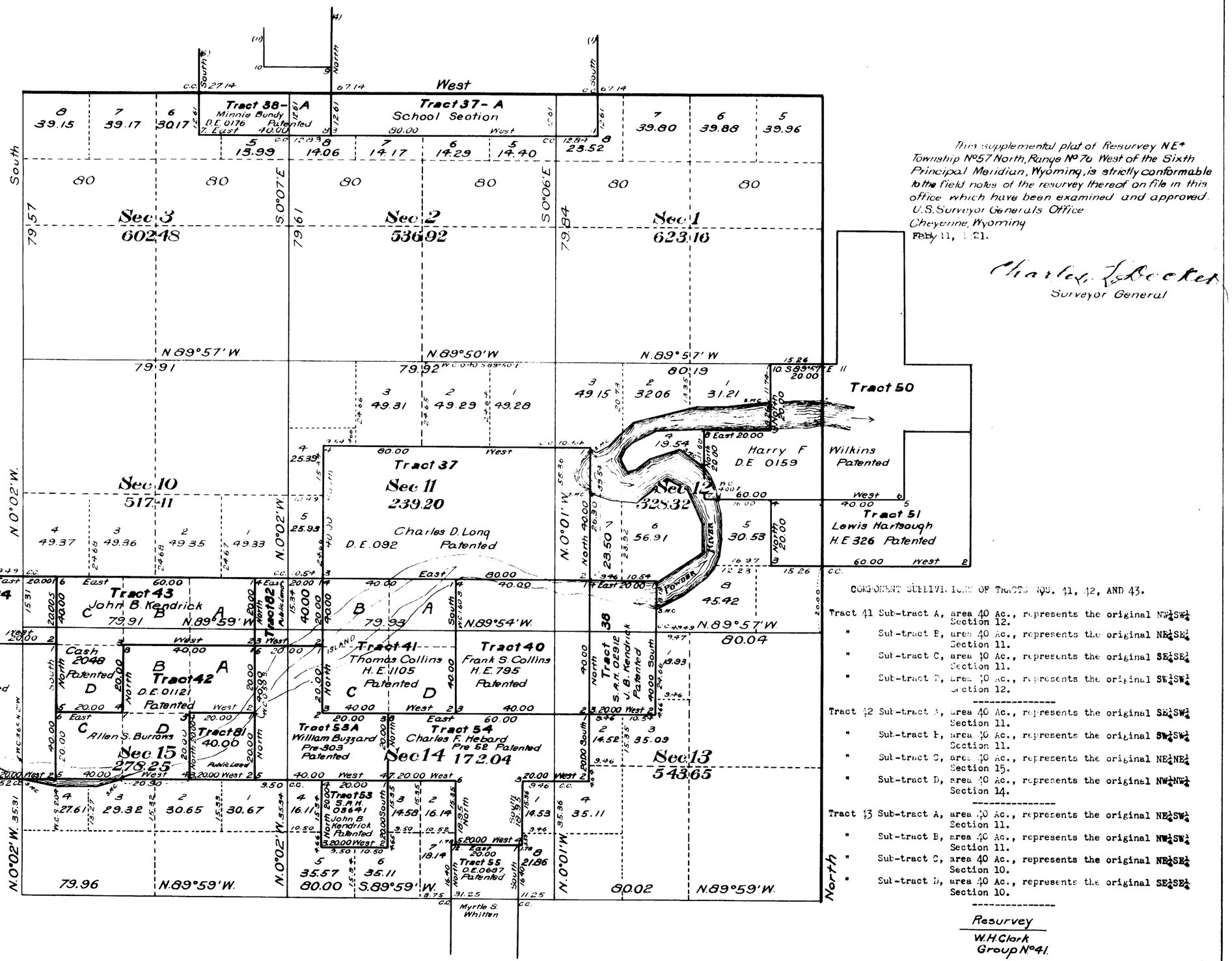

This supplemental plat of Resurvey NE¼ Township Nº57 North, Range Nº76 West of the Sixth Principal Meridian, Wyoming, is strictly conformable to the field notes of the resurvey thereof on file in this office which have been examined and approved.

U.S. Surveyor Generals Office
Cheyenne, Wyoming
Feby 11, 1921.

Charles L. Booker
Surveyor General

COMPONENT SUBDIVISIONS OF TRACTS NOS. 41, 42, AND 43.

Tract 41 Sub-tract A, area 40 Ac., represents the original NW¼SW¼ Section 12.
" Sub-tract B, area 40 Ac., represents the original NE¼SE¼ Section 11.
" Sub-tract C, area 10 Ac., represents the original SE¼SE¼ Section 11.
" Sub-tract D, area 10 Ac., represents the original SW¼SW¼ Section 12.

Tract 42 Sub-tract A, area 40 Ac., represents the original SE¼SW¼ Section 11.
" Sub-tract B, area 10 Ac., represents the original SW¼SW¼ Section 11.
" Sub-tract C, area 10 Ac., represents the original NE¼NE¼ Section 15.
" Sub-tract D, area 10 Ac., represents the original NW¼NW¼ Section 14.

Tract 43 Sub-tract A, area 40 Ac., represents the original NE¼SW¼ Section 11.
" Sub-tract B, area 40 Ac., represents the original NW¼SW¼ Section 11.
" Sub-tract C, area 40 Ac., represents the original NE¼SE¼ Section 10.
" Sub-tract D, area 40 Ac., represents the original SE¼SE¼ Section 10.

Resurvey
W.H. Clark
Group Nº41.

2244-B

57-76

3853 ORIGINAL

Survey Accepted Nov. 19, 1921.

Supplemental Plat Nº2

Resurvey NW¼ Township Nº57 North, Range Nº76 West of the Sixth Principal Meridian, Wyoming

Scale: 20 Chains to 1 Inch

Sec's. 4,5,6,7,8,9,16,17,18.

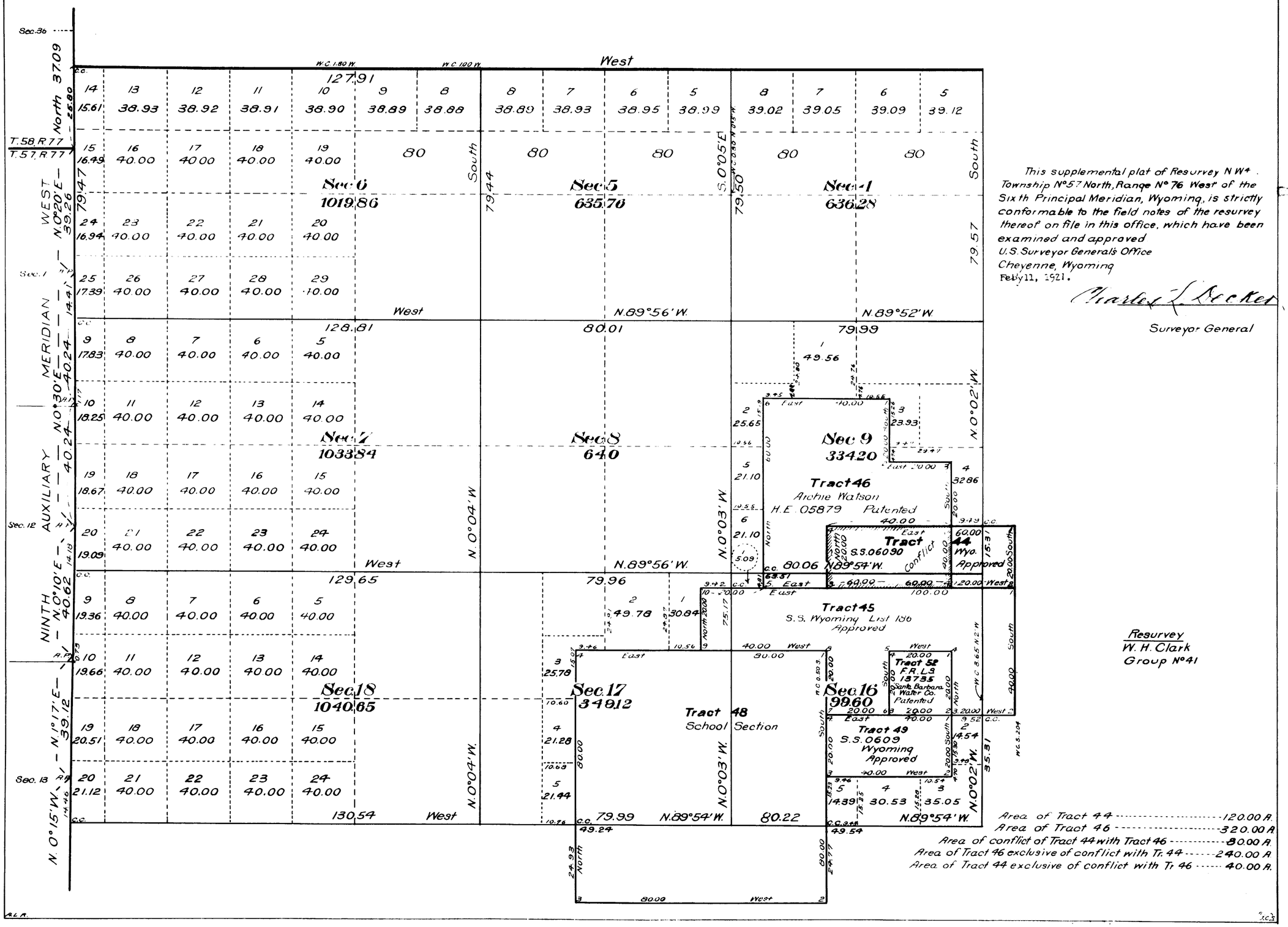

This supplemental plat of Resurvey NW¼ Township Nº57 North, Range Nº76 West of the Sixth Principal Meridian, Wyoming, is strictly conformable to the field notes of the resurvey thereof on file in this office, which have been examined and approved

U.S. Surveyor General's Office
Cheyenne, Wyoming
Feby 11, 1921.

Charles L. Locker
Surveyor General

Area of Tract 44	120.00 A.
Area of Tract 46	320.00 A.
Area of conflict of Tract 44 with Tract 46	80.00 A.
Area of Tract 46 exclusive of conflict with Tr. 44	240.00 A.
Area of Tract 44 exclusive of conflict with Tr. 46	40.00 A.

2244-C

57 - 76

3854 ORIGINAL

Survey Accepted Nov. 19, 1921.

Supplemental Plat Nº3

Resurvey S W¼ Township Nº57 North, Range Nº76 West of the Sixth Principal Meridian, Wyoming

Scale: 20 Chains to 1 Inch

Sec's 19, 20, 21, 28, 29, 30, 31, 32, 33

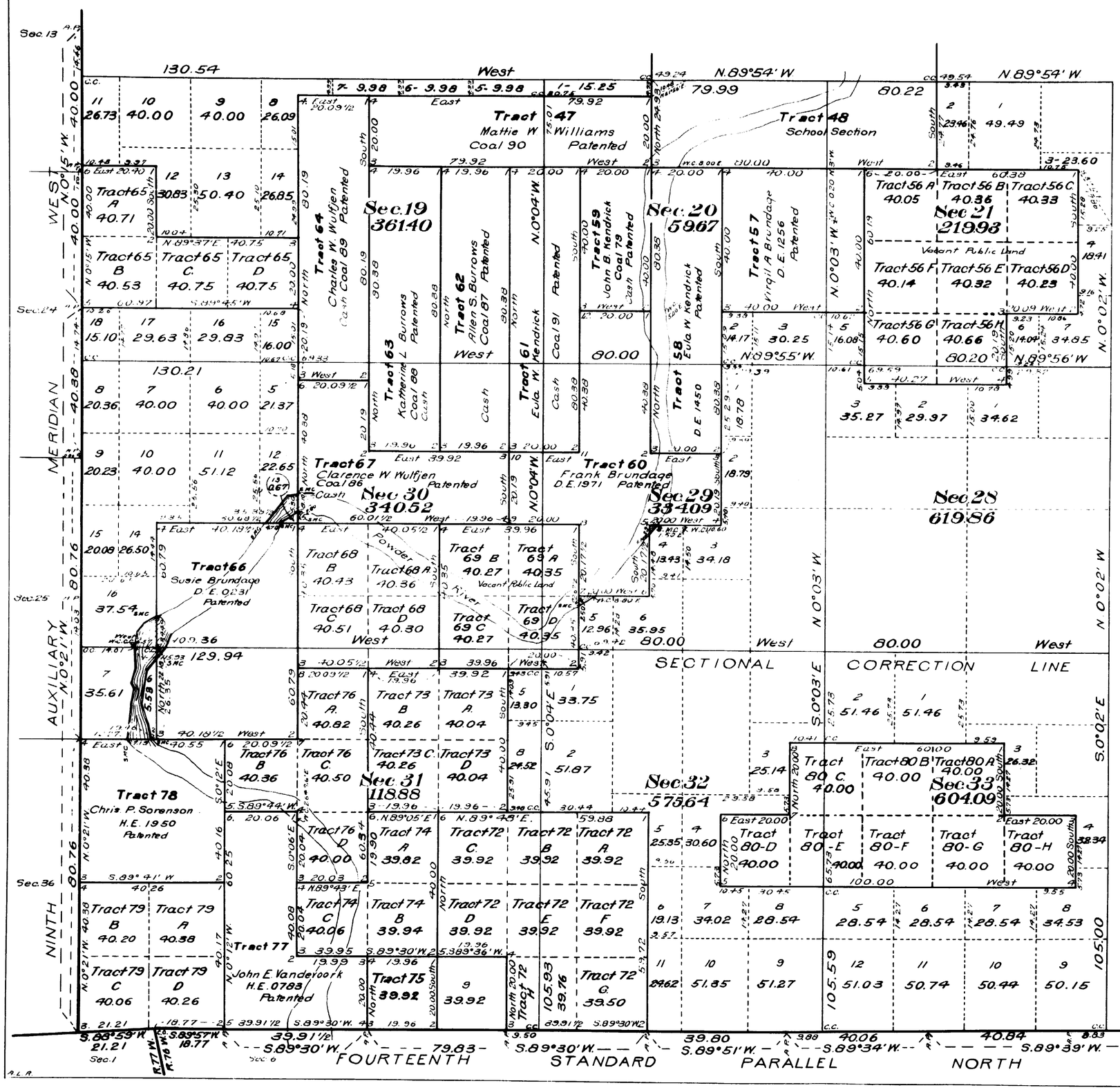

This supplemental plat of Resurvey S W¼ Township Nº57 North Range Nº76 West of the Sixth Principal Meridian, Wyoming, is strictly conformable to the field notes of the resurvey thereof on file in this office, which have been examined and approved.
U.S Surveyor General's Office
Cheyenne, Wyoming
Feby. 11, 1921.

Charles F. Rockey
Surveyor General

Resurvey
W.H. Clark
Group Nº141

2244-D

57 - 76

Accession no. 3855 ORIGINAL

Survey Accepted Nov. 19, 1921.

Supplemental Plat No 4

Resurvey SE¼ Township No 57 North, Range No 76 West of the Sixth Principal Meridian, Wyoming

Scale: 20 Chains to 1 Inch

Secs 22, 23, 24, 25, 26, 27, 34, 35, 36

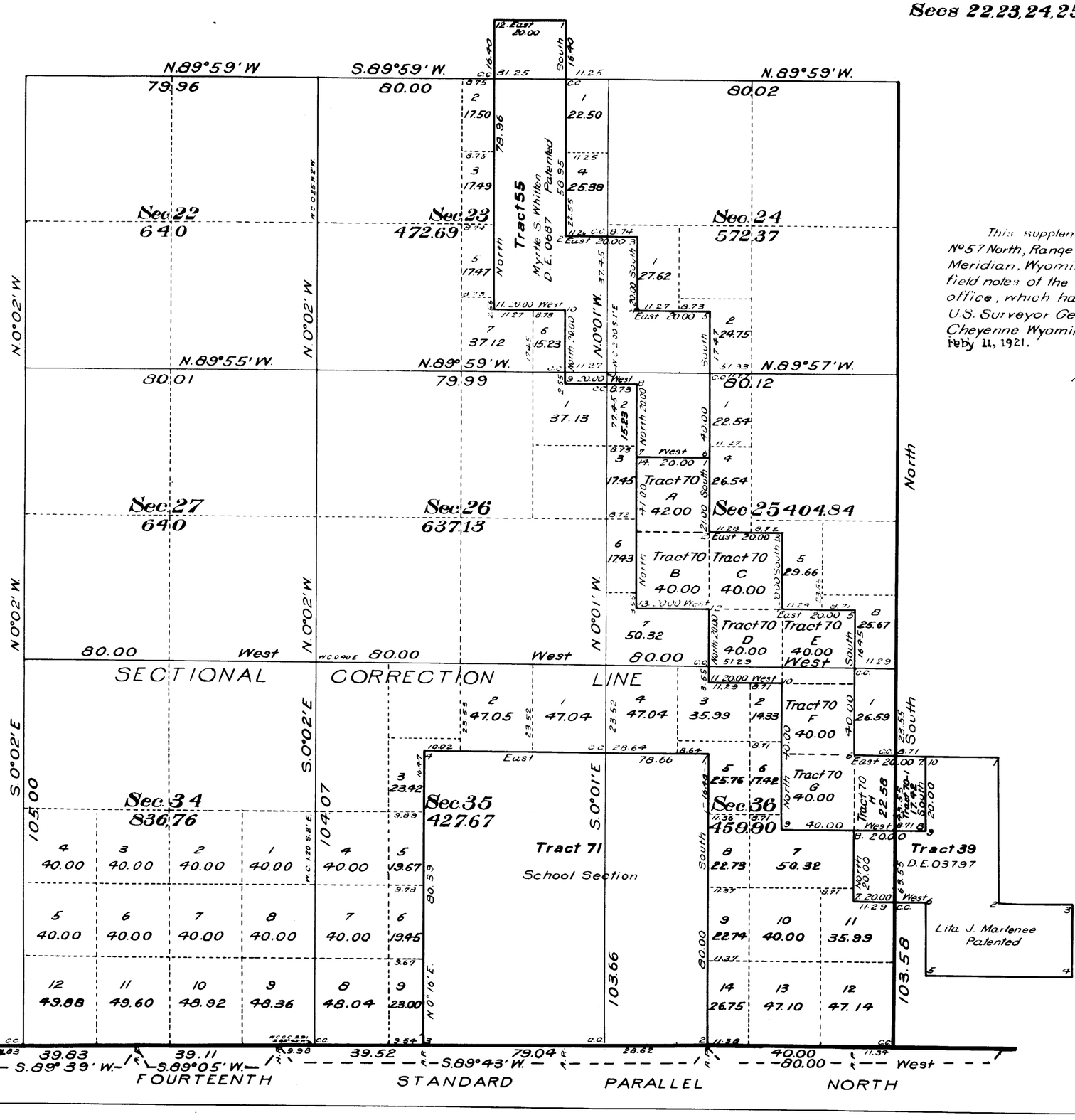

This supplemental plat of Resurvey SE¼ Township No 57 North, Range No 76 West of the Sixth Principal Meridian, Wyoming, is strictly conformable to the field notes of the resurvey thereof on file in this office, which have been examined and approved.

U.S. Surveyor General's Office
Cheyenne Wyoming
Feby 11, 1921.

Charles F. Locke
Surveyor General

2244 E.

57 - 76

3856 ORIGINAL

Survey Accepted Nov. 19, 1921.

Index to Segregated Tracts

Supplemental Plat No 5

Resurvey Township No 57 North, Range No 76 West of the Sixth Principal Meridian, Wyoming

Group No 41

Resurvey Tract No	Original Survey T.	R.	Sec.	Subdivisions	Entry Kind	Entry	Status in Land Office	Entryman
37-A	58	76	36	All	School Section		Approved	Wyoming
38-B	"	"	34	E½NE¼				
	"	"	35	SW¼NW¼, N½SW¼, NW¼SE¼, S½SE¼	D.E	0176	Patented	Minnie Bundy
37	57	75	7	Lots 1 and 2				
	57	76	12	NE¼, E½NW¼	D.E	092	Patented	Charles D. Long
38	"	"	12	E½SE¼	S.A.H	02912	Patented	John B. Kendrick
39	57	75	31	E½NE¼, SW¼NE¼, NE¼SE¼				
	"	"	32	NW¼SW¼	D.E.	03797	Patented	Lita J. Marlenee
40	"	76	12	W½SE¼, E½SW¼	H.E	795	Patented	Frank S. Collins
41	"	"	12	W½SW¼				
	"	"	11	E½SE¼	H.E	1105	Patented	Thomas Collins
42	"	"	11	S½SW¼				
	"	"	14	NW¼NW¼				
	"	"	15	NE¼NE¼	D.E	01121	Patented	Allen S. Burrows
43	"	"	10	E½SE¼				
	"	"	11	N½SW¼	Cash	2048	Patented	John B. Kendrick
44	"	"	10	N½SW¼, NW¼SE¼	S.S.	06090	Approved	Wyoming
45	"	"	9	S½SE¼				
	"	"	10	S½SW¼, SW¼SE¼				
	"	"	15	NW¼NE¼, NW¼NW¼	S.S.	List 186	Approved	Wyoming
46	"	"	3	SW¼SW¼				
	"	"	4	SE¼SE¼				
	"	"	9	E½NE¼				
	"	"	10	NW¼	H.E	05879	Patented	Archie Watson
47	"	"	17	S½S½	Coal	90	Patented	Mattie W. Williams
48	"	"	16	All	School Section		Approved	Wyoming
49	"	"	15	S½NW¼	S.S.	0609	Approved	Wyoming
50	57	75	5	SW¼SW¼				
	"	"	6	SE¼NE¼, E½SE¼, SW¼SE¼				
	"	"	7	N½NE¼, NE¼NW¼	D.E	0159	Patented	Harry F Wilkins
51	"	"	7	S½NE¼				
	"	"	8	W½NW¼	H.E.	326	Patented	Lewis Hartsough
52	57	76	15	NE¼NW¼	F.R.L.S.	13735	Patented	Santa Barbara Water Co.
53	"	"	14	SE¼NE¼	S.A.H.	03641	Patented	John B. Kendrick
53-A	"	"	11	SW¼SE¼				
	"	"	14	N½NE¼	Pre.	303	Patented	William Buzzard
54	"	"	13	NW¼NE¼, N½NW¼, SE¼NW¼	Pre.	52	Patented	Chas. F. Hebard
55	"	"	13	E½SW¼				
	"	"	24	E½NW¼, SW¼NE¼, N½SE¼, SE¼SE¼	D.E.	0687	Patented	Myrtle S. Whitten
56	"	"	21	E½NE¼, NE¼SE¼				
	"	"	22	NW¼, NW¼SW¼	H.E/Appl.	08142	Cancelled	Joseph F. Bock
57	57	76	21	W½NE¼, E½NW¼	D.E	1256	Patented	Virgil A. Brundage
58	"	"	21	W½W½	D.E	1450	Patented	Eula W. Kendrick
59	"	"	20	E½NE¼	Coal	79	Patented	John B. Kendrick
60	"	"	20	E½SE¼				
	"	"	28	NW¼NW¼				
	"	"	29	E½NE¼, NW¼NE¼	DE	1971	Patented	Frank Brundage
61	"	"	20	W½E½	Coal	91	Patented	Eula W. Kendrick
62	"	"	20	E½W½	Coal	87	Patented	Allen S. Burrows
63	"	"	20	W½W½	Coal	88	Patented	Katherine L. Burrows
64	"	"	18	SE¼SE¼				
	"	"	19	E½NE¼, NE¼SE¼	Coal	89	Patented	Charles W. Wulfjen
65	"	"	19	Lots 1, 2, SE¼NW¼, SW¼NE¼	D.E	08685	Intact	Mary E. Cresap
66	"	"	30	SE¼NW¼, E½SW¼, SW¼NE¼, W½SE¼	D.E	0231	Patented	Susie Brundage
67	"	"	19	SE¼SE¼				
	"	"	29	N½NW¼				
	"	"	30	NE¼NE¼	Coal	86	Patented	Clarence W. Wulfjen
68	"	"	29	SW¼NW¼, NW¼SW¼				
	"	"	30	SE¼NE¼, NE¼SE¼	D.E	06442	Intact	Simeon H. Smith
69	"	"	29	SE¼NW¼, SW¼NE¼, NW¼SE¼, NE¼SW¼	D.E	06180	Cancelled	Herman Henschke
70	"	"	25	E½NE¼				
	57	75	30	Lots 2, 3, E½SW¼				
	"	"	31	NE¼NW¼, NW¼NE¼	D.E	02862	Intact	Lydia A. Yarger
71	57	76	36	All	School Section		Approved	Wyoming
72	"	"	32	S½NE¼, SE¼, SE¼NW¼, NE¼SW¼	H.E	08141	Intact	Ray E Fasbender
73	"	"	29	S½SW¼				
	"	"	32	N½NW¼	H.E	09612	Intact	Daniel Cresap Jr.
74	"	"	31	NE¼SE¼				
	"	"	32	SW¼NW¼, NW¼SW¼	H.E.	08254	Intact	Ida Cresap
75	"	"	32	SW¼SW¼	H.E	06858	Intact	Caleb E. Jackson
76	"	"	30	SE¼SE¼				
	"	"	31	E½NE¼, NW¼NE¼	H.E.	08632	Intact	Sarah Cresap
77	"	"	31	SW¼NE¼, W½SE¼, SE¼SE¼	H.E	0783	Patented	John E Vandevoork
78	"	"	31	Lots 1 and 2, E½NW¼	H.E	1950	Patented	Chris. P Sorenson
79	"	"	31	Lots 3 and 4, E½SW¼	H E	06006	Valid	Mary E. Cresap
80	"	"	33	NE¼, SE¼NW¼				
	"	"	34	W½NW¼, SE¼NW¼	H.E.	09809	Intact	Harry V. Fasbender
81	"	"	14	NE¼NW¼				Vacant Public Land
82	"	"	11	NW¼SE¼				Vacant Public Land

This Index to Segregated Tracts is made to accompany the plat of the resurvey of Township No 57 North, Range No 76 West of the Sixth Principal Meridian, Wyoming, and is hereby approved.

Cheyenne, Wyoming,
Feby. 11, 1921.

Charles L Deeker
Surveyor General

R.L.B. JCS

2244

57 - 76

(28)

16

3650

TOWNSHIP № 57 NORTH. RANGE № 76 WEST of the 6th Principal MERIDIAN.

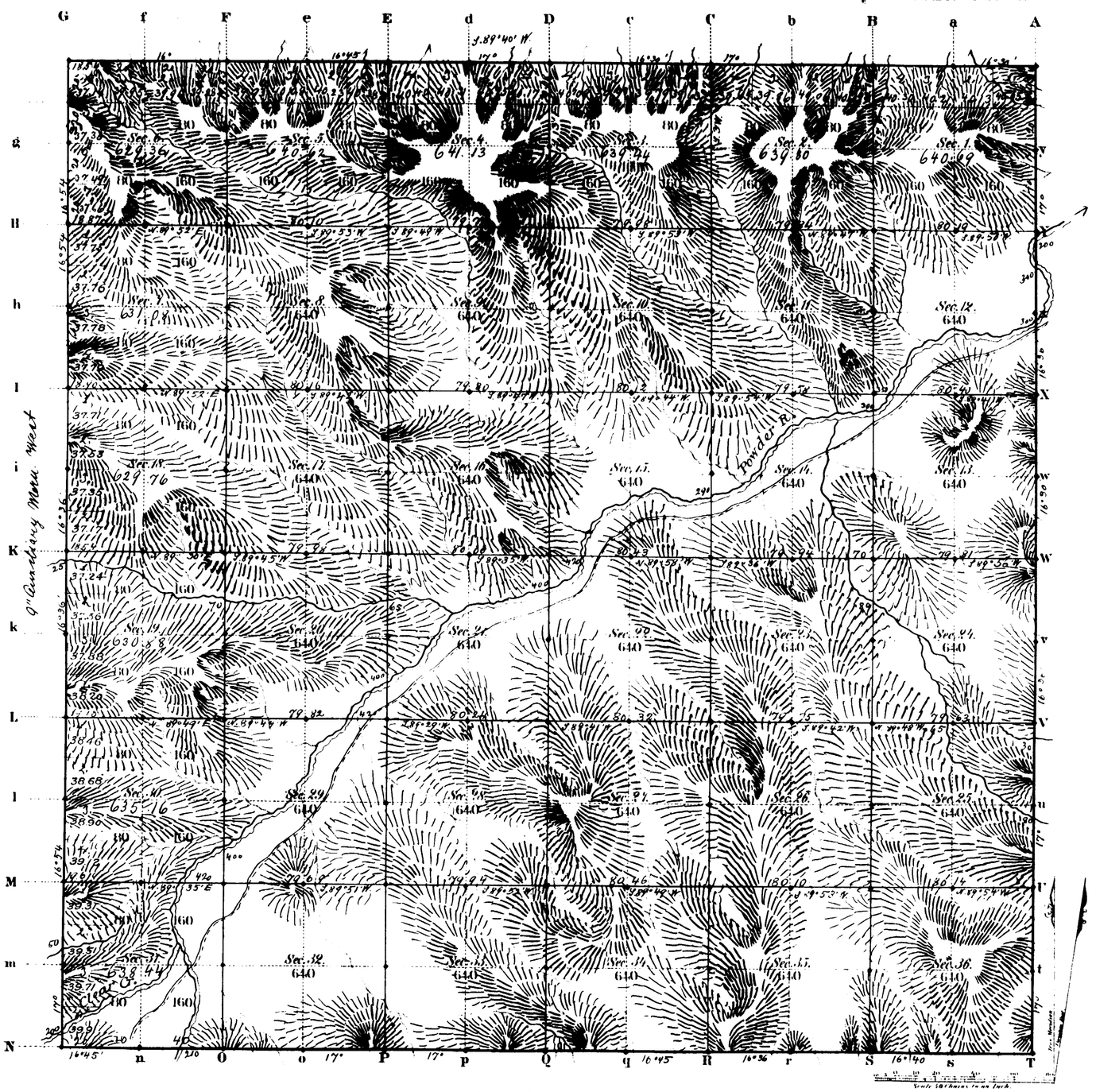

Total number of Acres 2296.36

Surveys Designated	By Whom Surveyed	Date of Contract	Amount of Surveys M.	Ch.	Lks	When Surveyed	Magnetic Declination
Ex. N. Township lines	Ed. L. Stahle	Sept 21, 1880	11	78	54	Nov. 27, and Dec. 1, 1883	16° 30' East
Subdivisions	" " "	" " "	59	75	46	Jany 7-9, 1884	16° 25' " "
Connections							
9th Guard M.W.	" " "	" " "	6	00	00	Nov. 3, 1883	
14th Stand P.N.	Geo. Holcomb	July 12, 1882	6	00	00	March 9, 10, 1883	

The above Map of Township № 57 North of Range № 76 West of the Sixth Principal Meridian Wyoming Territory is strictly conformable to the field notes of the survey thereof on file in this Office, which have been examined and approved.

Surveyor Generals Office, Cheyenne Wyoming April 30th 1884

Edw. C. Davis Surv. Gen.

2244

A. GAST & CO. ST. LOUIS & N.Y.

57-76

(22) Indexed

2405

68

14TH STANDARD PARALLEL NORTH

Along S. Bds of Townships 57 N in Rgs. 75, 76 & 77 W of the 6 P.M. Wyo. Ter.

Course: West

Magn. Variation: East *Scale 40 chs to 1 Inch*



Surveys Designated	By Whom surveyed	Date of Contract	Amount of Surveys Mls	Chs	Lks	When surveyed
14th Standard P.N.	Chas. Holcomb	July 12, 1882	18	00	00	March 9 & 10, 1883

I hereby certify that the above diagram of the 14th Standard Parallel North along S. Boundaries of Townships 57 North in Ranges 75, 76 & 77 West of the 6th Principal Meridian Wyoming Territory, is strictly conformable to the field notes of the Survey thereof on file in this Office which have been examined and approved.
Surveyor Generals Office
Cheyenne Wyoming Sept. 10th 1883

Edw. C. David
Surveyor General

1703

(28)

3812

EXTERIOR LINES

Magnetic Variation East. Scale 3 miles to 1 inch

Surveys Designated	By Whom Surveyed	Date of Contract	Amount of Surveys Mls	Chs	Lks	When Surveyed
Exterior lines	Ed. F. Stahle	Sept 21st 1880	139	53	09	Nov 10 - Dec 3 1883
Connections	" "	" "		77	89	" "

2230

I hereby certify that the above diagram of the Exterior lines of Tps. 57 & 58 N. Rgs. 66 to 77 inclusive West of the 6th P.M. Wyoming Territory is strictly conformable to the field notes of the Survey thereof on file in this Office which have been examined and approved.

Surveyor General's Office
Cheyenne Wyoming
April 30 1884

Edw. C. David Sur. Genl.

(28)

Indexed

3814

9th Auxiliary Merid. West

in Tps. 57 & 58 N. Rgs. 76 & 77 W. 6th P. M. Wyom. Territ.

Scale 40 chs to 1 inch. Magnet. Var. East



Surveys designated	By Whom Surveyed	Date of Contract	Amount of Surveys Mi.	Chs.	Lks.	When Surveyed
9th Auxiliary Mer.	Ed. F. Stahle	Sept 21st 1880	6	62	42	Nov. 20 1883
Connections	" "	" " "		21	0	" "

I hereby certify, that the above diagram of the 9th Auxil. Mer. W. in Tps. 57 & 58 N. between Rs. 76 & 77 W. 6th P. M. Wyom. Terr. is strictly conformable to the field notes of the survey thereof on file in this Office which have been examined & approved.

Surveyor General's Office,
Cheyenne, Wyom. April 30th 1884

Edw. C. David
Surveyor General.

2232