Ac. 6560

ORIGINAL

TOWNSHIP 57 NORTH, RANGE 77 WEST, OF THE SIXTH PRINCIPAL MERIDIAN, WYOMING

DEPENDENT RESURVEY

RECEIVED
JAN 4 1954
Bureau of Land Management
Land & Survey Office
Cheyenne, Wyoming



Latitude 44°52' N.
Longitude 106°03' W.

This plat represents a retracement and reestablishment of a portion of the subdivisional lines and a portion of the fourteenth standard parallel north, designed to restore the corners in their original locations according to the best available evidence. The areas are as shown on the plat approved August 9, 1916.

Resurvey was executed by Ernest Parker, Cadastral Engineer, September 9, 1948, under Supplemental Special Instructions for Group 209 Wyoming, dated April 5, 1946.

UNITED STATES
DEPARTMENT OF THE INTERIOR
BUREAU OF LAND MANAGEMENT
Washington, D. C., September 30, 1953

This plat is strictly conformable to the approved field notes, and the survey, having been correctly executed in accordance with the requirements of law and the regulations of this Bureau, is hereby accepted.

For the Director

Earl G. Harrington

Chief, Division of Cadastral Engineering

2242-D

57-77

3843

(4-675a)

Resurvey Township Nº 57 North, Range Nº 77 West of the Sixth Principal Meridian, Wyoming

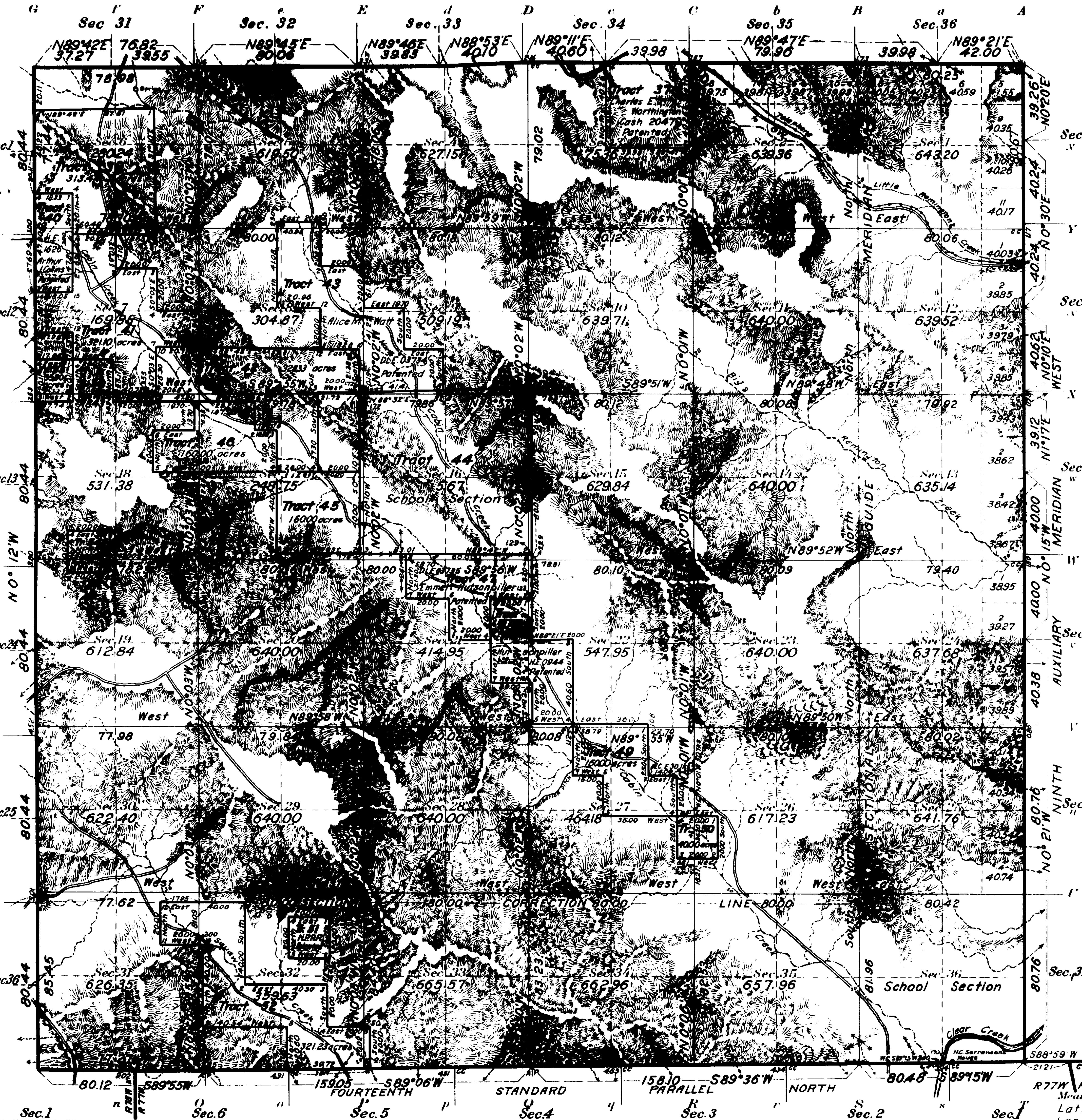

Tract No.	T.	R.	Sec	Subdivision	Entry Kind	Entry Nº	Status in Land Office	Entryman
				Index to Segregated Tracts — Original Survey				
37	57	77	3	Lots 1, 2, S^{2}NE^4	Cash	2047	Patented	Chas. E. Worthington
39	57	77	6	Lots 5, 6, SE^{4}NW^4, SW^{4}NE^4, E^{2}SW^4, W^{2}SE^4	H.E.	06008	Intact	James Boliver Son
40	57	77	6	Lot 7				
			7	Lot 1	H.E.	1626	Patented	Arthur J Collins
41	57	77	7	Lot 2, E^{2}NW^4, SW^{4}NE^4, N^{2}SE^4, SW^{4}SE^4, NE^{4}SW^4	H.E.	05980	Relinq.	Lowell Green, Jr.
42	57	77	7	SE^{4}SE^4				
			8	S^{2}S^2				
			17	W^{2}NE^4, NE^{4}NW^4	H.E.	06550	Relinq.	Fred L. Ray
43	57	77	8	NW^{4}NE^4, S^{2}NE^4, NE^{4}SE^4				
			9	NW^{4}SW^4, S^{2}SW^4	D.L.E.	03734	Patented	Alice M Watt
44	57	77	16	All	School	Sec.		State of Wyoming
45	57	77	17	SE^4	H.E.	05208	Intact	William Hutsonpiller
46	57	77	17	S^{2}NW^4, NW^{4}NW^4				
			18	SE^{4}NE^4	H.E.	03856	Intact	John L Baillieul
47	57	77	21	NE^{4}NW^4, N^{2}NE^4, SW^{4}NE^4	D.L.E.	03735	Patented	Emmett Hutsonpiller
48	57	77	21	NE^{4}SE^4, SE^{4}NE^4				
			22	W^{2}SW^4	H.E.	0944	Patented	Emmett Hutsonpiller
49	57	77	27	NE^{4}NW^4, NW^{4}NE^4, S^{2}NE^4	D.L.E.	03920	F.C. Issued	Niles C Sorenson
50	57	77	26	NW^{4}SW^4	S.S.	List 4A	Intact	State of Wyoming
51	57	77	32	SE^{4}NW^4	Scrip	03460	Patented	Northern Pacific RR
52	57	77	31	NE^{4}NE^4				
			32	W^{2}NW^4, N^{2}SW^4, W^{2}SE^4, SE^{4}SE^4	H.E.	05221	F.C. Issued	Jesse Tyson
54	57	77	19	SE^{4}NW^4	Scrip	03460	Patented	Northern Pacific RR
55	57	77	7	Lot 4	H.E.	06088	Intact	Fletcher J Ruddell

Areas in Acres	
Public Land	18970.19
Indian Reservation	
Indian Allotments	
Mineral Claims	
Water Surface	
Total Area	

Scale 40 Chains to an inch

Mean Magnetic Declination
Latitude 44° 52′ N
Longitude 106° 03′ W

Surveys Designated	By Whom Surveyed	Group No.	Group Date	Amount of Surveys Mls.	chs.	lks.	When Surveyed Begun	Completed
Resurvey North Boundary	Mark M. Kelley	27	Sept. 10, 1914	5	79	33	July 28, 1915	July 29, 1915
" West "	" " "	27	"	6	02	64	July 17, 1915	July 30, 1915
" Fourteenth St. Par.	" " "	27	"	5	77	75	Nov. 24, 1914	Dec. 2, 1914
" Ninth Auxiliary Mer.	" " "	27	"	6	01	38	June 21, 1915	Aug. 7, 1915
" Subdivisions	" " "	27	"	60	03	99	July 4, 1915	Sept. 25, 1915
Private Land Claims	" " "	27	"	37	02	67	Aug. 3, 1915	Sept. 25, 1915
Connections	" " "	27	"	2	00	34	July 4, 1915	Sept. 25, 1915

CHK.

Resurvey

The above map of Township No. 57 North, Range No. 77 West of the Sixth Principal Meridian, Wyoming, is strictly conformable to the field notes of the resurvey thereof on file in this office, which have been examined and approved

U. S. Surveyor General's Office.
Cheyenne, Wyoming, August 9, 1916

Charles L. Decker
Surveyor General.

CHK

Accepted by Comm. April 19, 1917
Transmitted, Buffalo L.O. July 3, 1917.

2242-a

57 - 77

3844

Supplemental Plat Nº 1

Resurvey Sec's. 3, 4, 5, 6, 7, 8, 9, 10, 15, 16, 17, and 18 Tp. Nº 57 N., R. Nº 77 W. of the 6th. Principal Mer., Wyoming

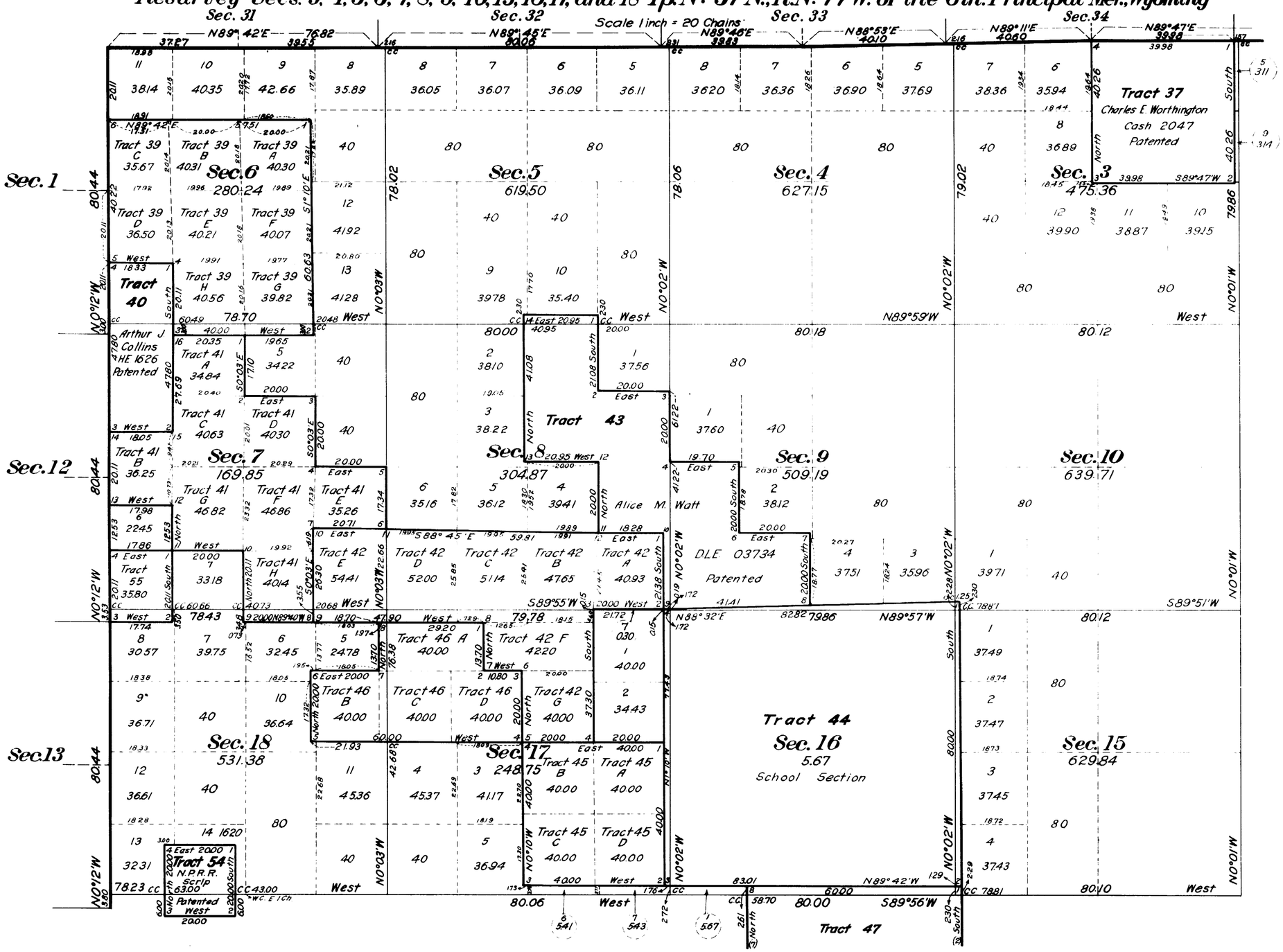

This supplemental plat of Resurvey Sec's 3, 4, 5, 6, 7, 8, 9, 10, 15, 16, 17, and 18, Township Nº 57 North, Range Nº 77 West of the Sixth Principal Meridian, Wyoming, is strictly conformable to the field notes of the resurvey thereof on file in this office, which have been examined and approved.

Surveyor General's Office
Cheyenne, Wyoming
Aug. 9, 1916

Charles L. Decker
Surveyor General.

Resurvey
Mark M. Kelley
Group 27

Accepted for Comm. April 19, 1917
Transmitted to Buffalo L.O. July 3, 1917

2242 - B

57 - 77

accession no 3845

Supplemental Plat No. 2

Resurvey Secs. 19 to 23 and 26 to 35 (inclusive) Tp. No. 57 N., R. No. 77 W. of the Sixth Principal Mer., Wyoming

Scale 1 inch = 20 chains

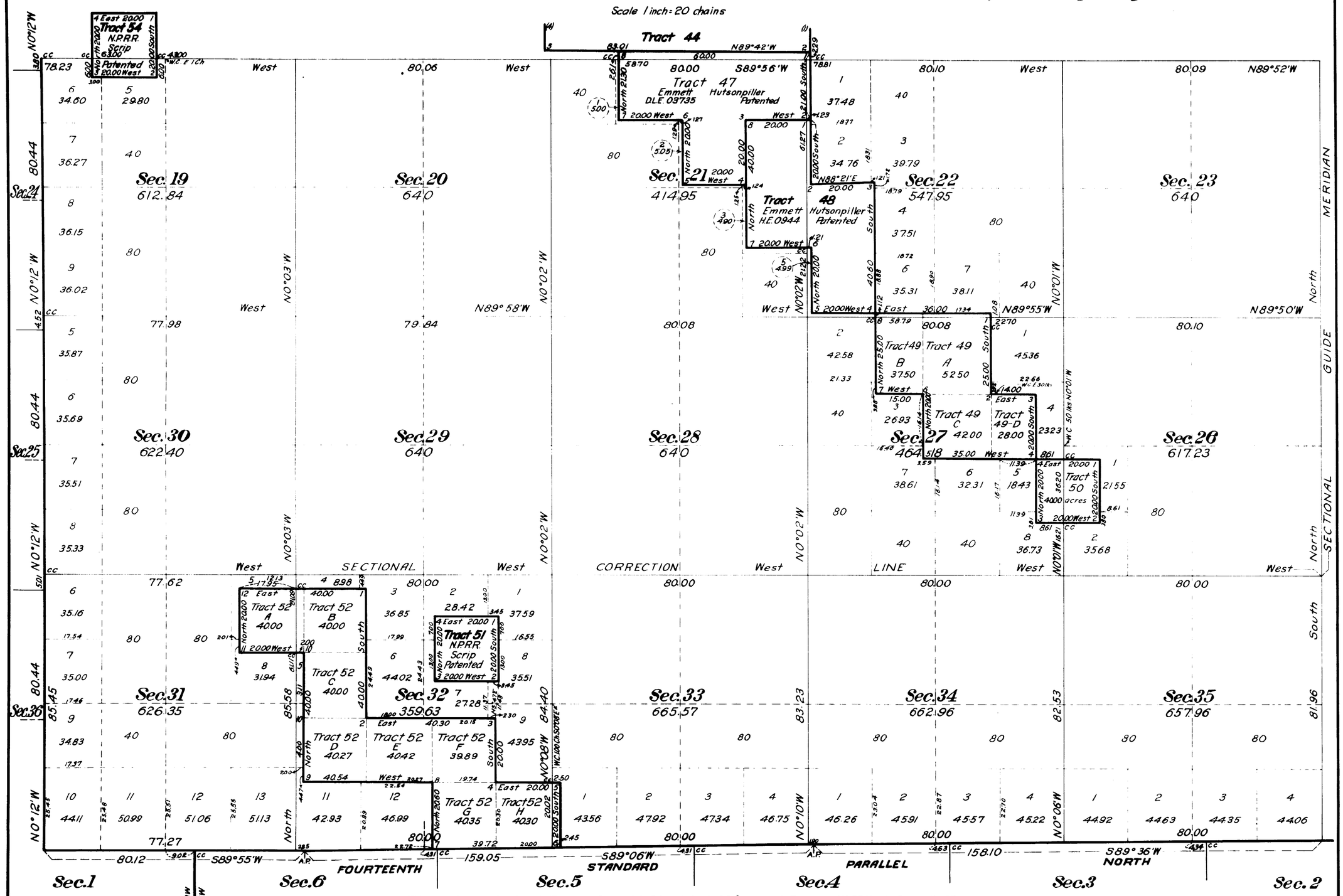

This supplemental plat of Resurvey Secs. 19 to 23 and 26 to 35 (inclusive) Township No. 57 North, Range No. 77 West of the Sixth Principal Meridian, Wyoming, is strictly conformable to the field notes of the resurvey thereof on file in this office, which have been examined and approved.

Surveyor General's Office
Cheyenne, Wyoming
August 9, 1916

Charles L. Decker
Surveyor General.

Resurvey
Mark M. Kelley
Group 27

Accepted by Comm. April 17, 1917.
Transmitted Buffalo L.O. July 3, 1917

2242 - C

57 - 77

(28)

3842

TOWNSHIP No. 57 NORTH. RANGE No. 77 WEST of the 6th Principal MERIDIAN.



Total number of Acres. 22970.59

Surveys Designated	By Whom Surveyed	Date of Contract	Amount of Surveys Mls	Chs	Lks	When Surveyed	Magnetic Declination
W. & N. Township lines	Ed. F. Stahle	Sept. 21, 1880	11	77	69	June 6, and Decbr. 3, 1883	16° 40' East
Subdivisions	" " "	" " "	54	72	40	Jany. 14-17, 1884	16° 35' " "
Connections							
9th Auxil. M.W.	" " "	" " "	6	00	00	Nbr. 30, 1883	
14th Stand. P.N.	Chas. Holcomb	July 12, 1882	6	00	00	Mch. 10, 1883	

The above Map of Township No. 57 North of Range No. 77 West of the Sixth Principal Meridian Wyoming Territory is strictly conformable to the field notes of the survey thereof on file in this Office, which have been examined and approved.

Surveyor General's Office.
Cheyenne Wyoming
April 30th 1884

Edw. C. David
Dep. Sur.

A. GAST & CO. ST. LOUIS & N.Y.

2242

Cave
57-77

(23) Indexed 2405

68

14th STANDARD PARALLEL NORTH

Along S. Bds. of Townships 57 N. in Rgs. 75, 76 & 77 W. of the 6th P.M. Wyo. Ter.

Course: West

Mag. Variation: East *Scale 40 chs. to 1 Inch*



Surveys Designated.	By Whom surveyed.	Date of Contract	Amount of Surveys			When surveyed.
			Mls	Chs	Lks	
14th Standard P.N.	Chas. Holcomb	July 12, 1882	18	00	00	March 9 & 10, 1883

I hereby certify that the above diagram of the 14th Standard Parallel North along S. Boundaries of Townships 57 North in Ranges 75, 76 & 77 West of the 6th Principal Meridian Wyoming Territory, is strictly conformable to the field notes of the survey thereof on file in this Office which have been examined and approved.
Surveyor General's Office
Cheyenne Wyoming Sept. 10th 1883

Edw. C. Davis
Surveyor General

1703

(28)

3812

EXTERIOR LINES

Magnetic Variation East. Scale 3 miles to 1 inch

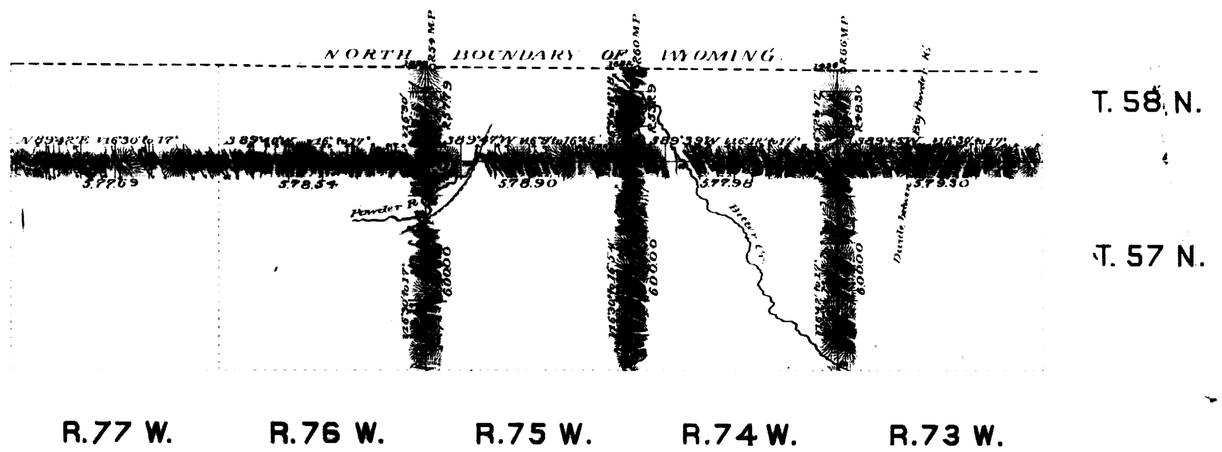

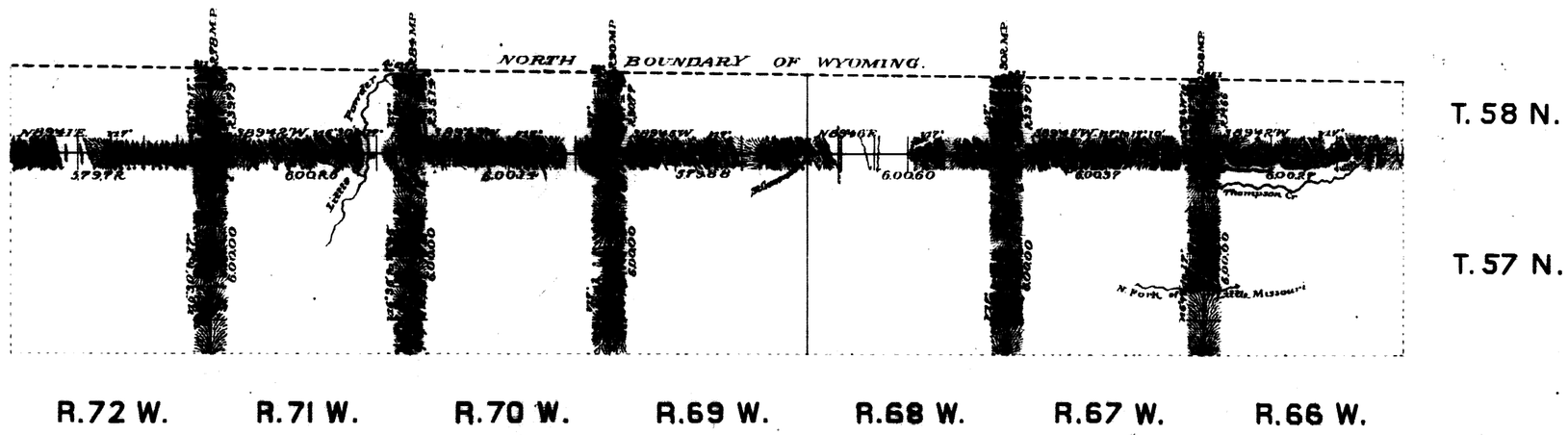

Surveys Designated	By Whom Surveyed	Date of Contract	Amount of Surveys			When Surveyed.
			Mls	Chs	Lks	
Exterior lines	Ed. F. Stahle	Sept R1st 1880	139	53	09	Nov 10-Dec 3 1883
Connections	" "	" "		77	89	" "

I hereby certify that the above diagram of the Exterior lines of Tps. 57 & 58 N Rgs. 66 to 77 inclusive West of the 6th P.M. Wyoming Territory is strictly conformable to the field notes of the Survey thereof on file in this Office which have been examined and approved.

Surveyor General's Office
Cheyenne Wyoming
April 30 1884

Edw. C. David
Surv. Genl.

2230

(28) Indexed

3814

9th Auxiliary Merid. West

in Tps. 57 & 58 N. Rgs. 76 & 77 W. 6th P. M. Wyom. Territ.

Scale 40 chs to 1 inch. Magnet Var. East

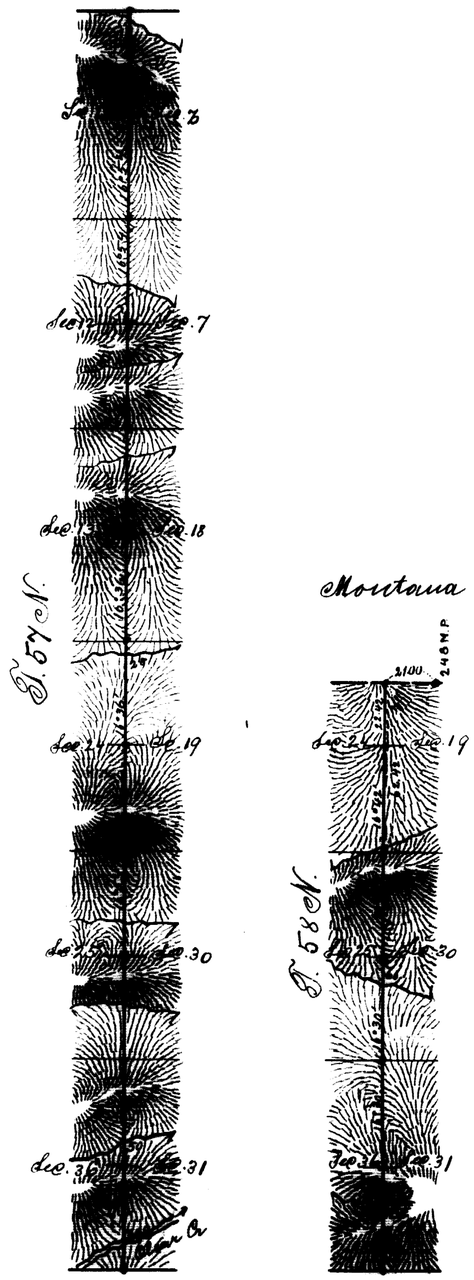

Surveys designated	By Whom Surveyed	Date of Contract	Amount of Surveys Mi.	Chs.	Lks.	When Surveyed
9th Auxiliary Mer.	Ed. F. Stahle	Sept 21st 1880	8	6R	4R	Nov. 30 1883
Connections	" "	" " "		R1	0	" "

I hereby certify, that the above diagram of the 9th Auxil. Mer. W. in Tps. 57 & 58 N. between Rs. 76 & 77 W. 6th P. M. Wyom. Terr. is strictly conformable to the field notes of the survey thereof on file in this Office which have been examined & approved.

Surveyor General's Office,
Cheyenne, Wyom. April 30' 1884

Edw. C. Davis
Surveyor General

2232