ORIGINAL

2619

(4-675a)

Survey accepted April 7, 1919
G.L.O.

Resurvey Township No. 57 North, Range No. 80 West of the Sixth Principal Meridian, Wyoming

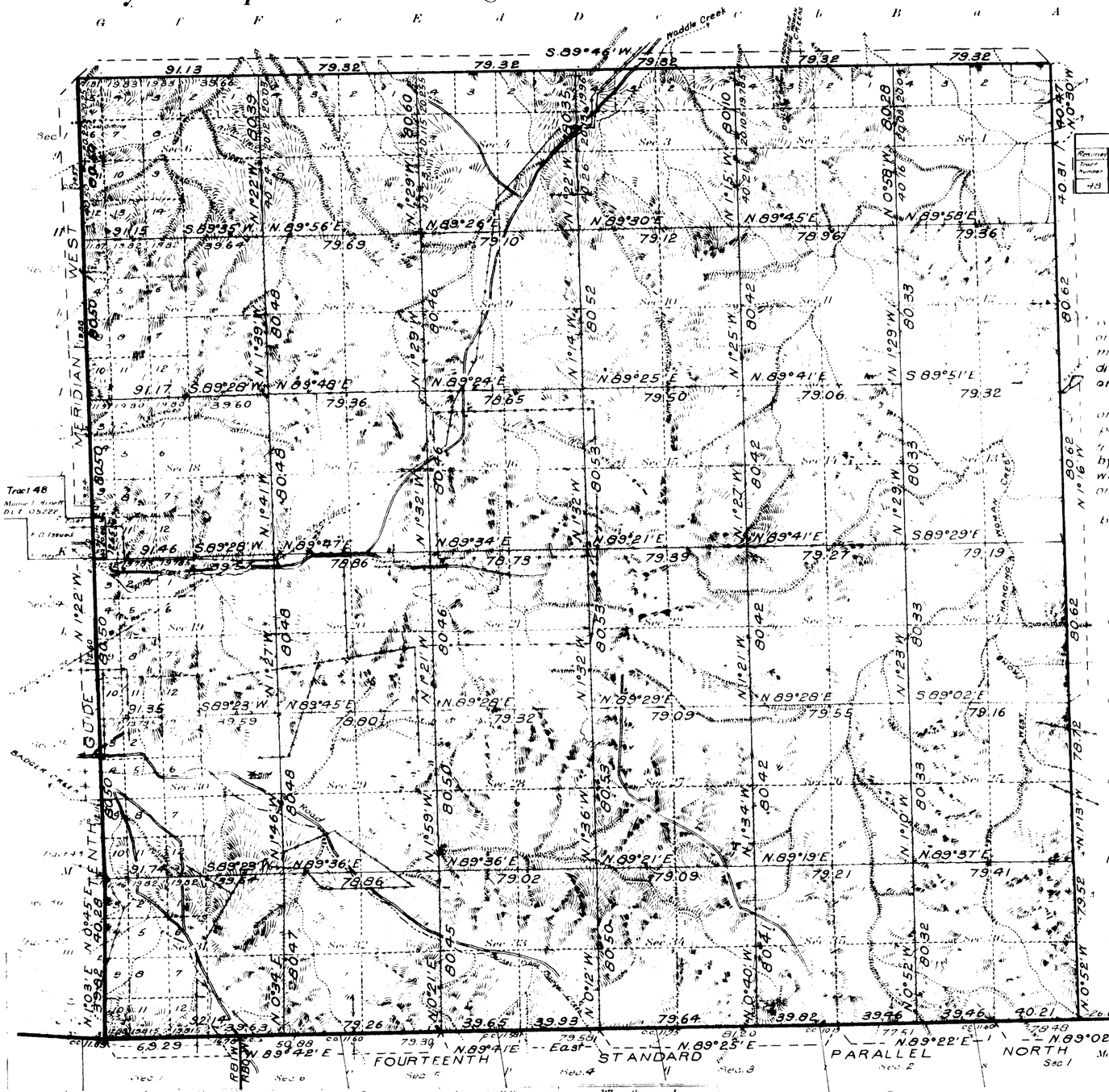

INDEX TO SEGREGATED TRACT								
Resurvey Tract Number	T	R	Sec	Subdivisions	Entry Kind	Entry Number	Status or Land Affected	Entryman
48	57	81	13	N.E.¼ S.W.¼ N.E.¼ S.E.¼ S.E.¼	D.L.E.	05222	F.C. Issued	Minnie F. Arnott

The resurvey represented by this plat was made for the purpose of restoring all lost or obliterated corners and relocating and marking on the ground the exterior and subdivisional lines in accordance with the original survey approved November 1, 1883.

Titles and areas based upon the original plat remain undisturbed for position and description except in the case of Lot 13 of Section 16 created by the invasion of segregated tract No. 48 which has been surveyed to define the original position of D.L.E. 05222.

Lot 13 of Section 16 is subject to sale on the basis of this plat.

Areas in Acres

Public Land

Indian Reservation

Indian Allotments

Mineral Claims

Water Surface

Total Area

Scale 40 Chains to an inch

Mean Magnetic Declination

Latitude 44° 52' N

Longitude 106° 25' W

Surveys Designated	By Whom Surveyed	Group No.	Group Date	Amount of Surveys Mls.	chs.	lks.	When Surveyed Begun	Completed
Resurvey Subdivisions	Kelley and Adams	29	Feb. 19, 1917	60	48	72	Oct. 24, 1917	Nov. 8, 1917
Connections	" " "	"	" " "		11	90	" "	" "
Resurvey North Boundary	" " "	"	" " "	6	07	73	Nov. 1, 1917	Nov. 7, 1917
Resurvey 14th Standard Parallel N.	Gonin and Adams	29	March 27, 195	6	09	57	June 7, 1923	June 23, 1917
Resurvey 10th Guide Meridian W.	Kelley and Adams	29	Feb. 19, 1917	6	02	60	Oct. 6, 1917	Oct. 12, 1917
Segregated Tract	" " "	"	" " "				" "	" "
Resurvey East Boundary	Mark M. Kelley	27	Sept. 10, 1914 Sept. 12, 1917	6	00	88	Sept. 8, 1917	Nov. 5, 1917

The above map of Resurvey Township No. 57 North Range No. 80 West of the Sixth Principal Meridian Wyoming is strictly conformable to the field notes of the resurvey thereof on file in this office, which have been examined and approved

U. S. Surveyor General's Office.

Cheyenne Wyoming September 14, 1918

Charles L. Decker
Surveyor General.

A.L.R.

1804-a

57-80

(23)

61

2618

TOWNSHIP No. 57 NORTH. RANGE No. 80 WEST of the 6th Principal MERIDIAN.



Total number of Acres. 23626.89

Surveys Designated	By Whom Surveyed	Date of Contract	Amount of Surveys Mls	Chs	Lks	When Surveyed	Magnetic Declination
E. & N. Township lines	E. F. Stahle	Sept. 21, 1880	12	11	90	June 9th 11, 1883	16° 35' East
Subdivisions	" " "	" " "	60	59	67	June 25 28, 1883	16° 30' " "
Connections							
10th Guide N. W.	" " "	" " "	6	00	00	June 4, 1883	
19th Stand. P. N.	" " "	" " "	6	13	60	May 31, 1883	

The above Map of Township No. 57 North Range No. 80 West of the Sixth Principal Meridian Wyoming Territory is strictly conformable to the field notes of the survey thereof on file in this Office, which have been examined and approved.

Surveyor Generals Office.
Cheyenne Wyoming
November 1st 1883

Edw. C. David
Sur. Genl.

1804

57 - 80

(23) T. deped accession no. 2637

63

10TH GUIDE MERIDIAN WEST

in Tps. 57 & 58 N. betw. Rgs. 80 & 81 W. of the 6th Prin. Mer., Wyo. T.

Magn. Var. East Scale 40 Chs. to 1 Inch



Surveys Designated	By Whom Surveyed	Date of Contract	Amount of Surveys			When Surveyed
			Mls	Chs	Lks	
10th Guide Mer. W.	Ed. F. Stahle	Sept. 21. 1880	9	16	80	June 4. 1883
Connections	" "	" "		35	56	" "

The above map of the 10th Guide Meridian West in Tps. 57 & 58 N. betw. Rgs. 80 & 81 W. of the 6th Principal Meridian, Wyo Ter., is strictly conformable to the fieldnotes of the survey thereof, on file in this office, which have been examined and approved.

Surveyor General's Office
Cheyenne, Wyoming
November 1st 1883

Edw. C. David
Sur. Gen.

1810

(23) 2639

EXTERIOR LINES.

Scale 3 miles to 1 inch. Magnetic Variation 17.

M O N T A N A .

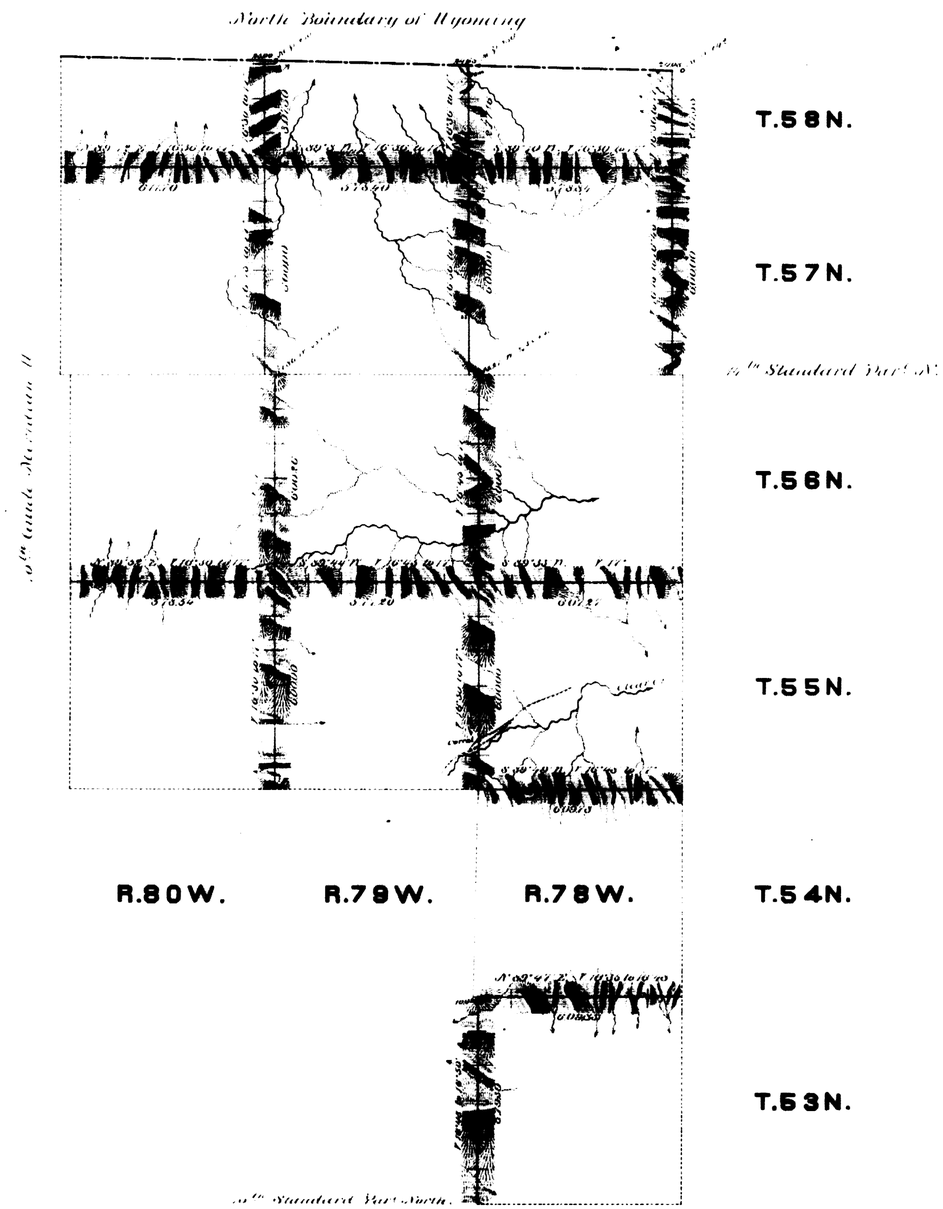

Surveys designated	By whom surveyed	Date of contract.	Amt. of surveys			When surveyed.
			Miles	Chns	Lks	
Exterior lines	Ed. F. Stahle	Sept 21 1880	105	23	12	May 24 June 11 1883
Connections	. . .	. . .	1	30	88	. . .

I hereby certify that the above diagram of T. 53 & 54 N. R. 78 W. & T. 55, 56, 57 & 58 N. R. 78, 79 & 80 West of the 6th Principal Meridian Wyoming Territory, is strictly conformable to the field notes of the survey thereof on file in this Office, which have been examined and approved.

Surveyor General's Office,
Cheyenne Wyo November 1st 1883

Edw. C. David
Surveyor General

1812

(23)

Indexed 2641

67

14TH STANDARD PARALLEL NORTH

Along the S. Bdy. of Tp. 57 N. in Rgs. 78, 79 & 80 W of the 6th Principal Mer., Wyo. Ter.

Magn. Var. East *Course N 89°31' E*

Scale 40 Chs to 1 In.

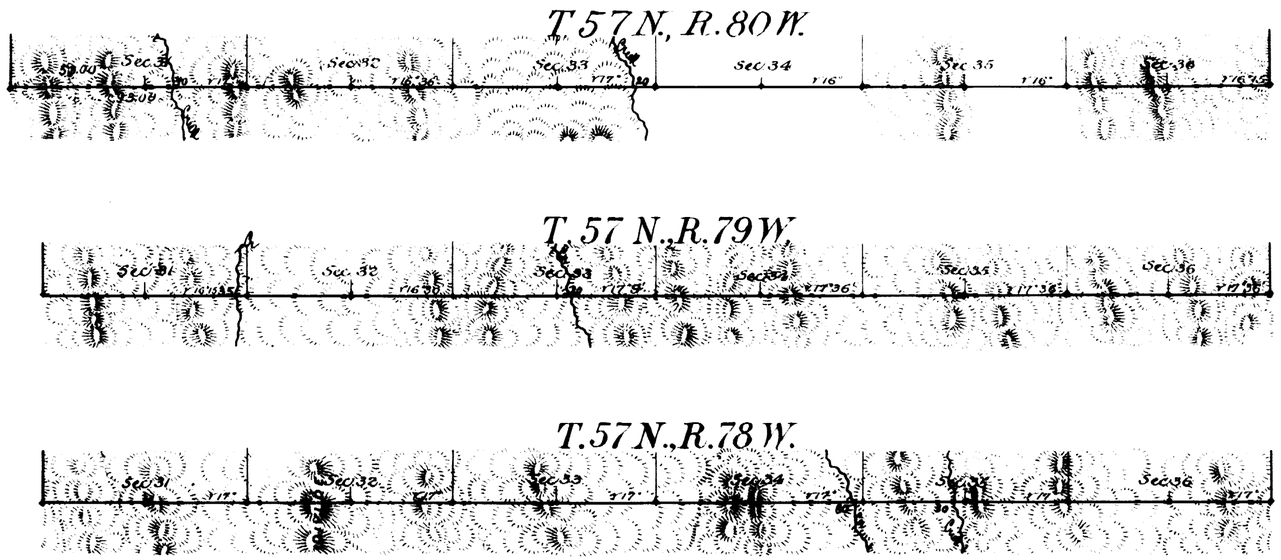

Surveys Designated	By Whom Surveyed	Date of Contract	Amount of Surveys			When Surveyed
			Mls	Chs	Lks	
14th Stand. Par. N.	Ed. F. Stahle	Septem. 31. 1880	18	13	00	May 31 June 1. 83

The above map of the 14th Standard Parallel North along the South Boundary of Tp. 57 N. in Rgs. 78, 79 & 80 W. of the 6th Principal Meridian, Wyoming Territory, is strictly conformable to the fieldnotes (of the survey) thereof, on file in this office, which have been examined and approved.

Surveyor Generals Office
Cheyenne, Wyoming
November 1st 1883

Edw. C. David
Sur. Gen.

1814