3801

(4 6754)

Survey accepted G.L.O. April 7, 1919

Resurvey Township No. 57 North, Range No. 81 West of the Sixth Principal Meridian, Wyoming

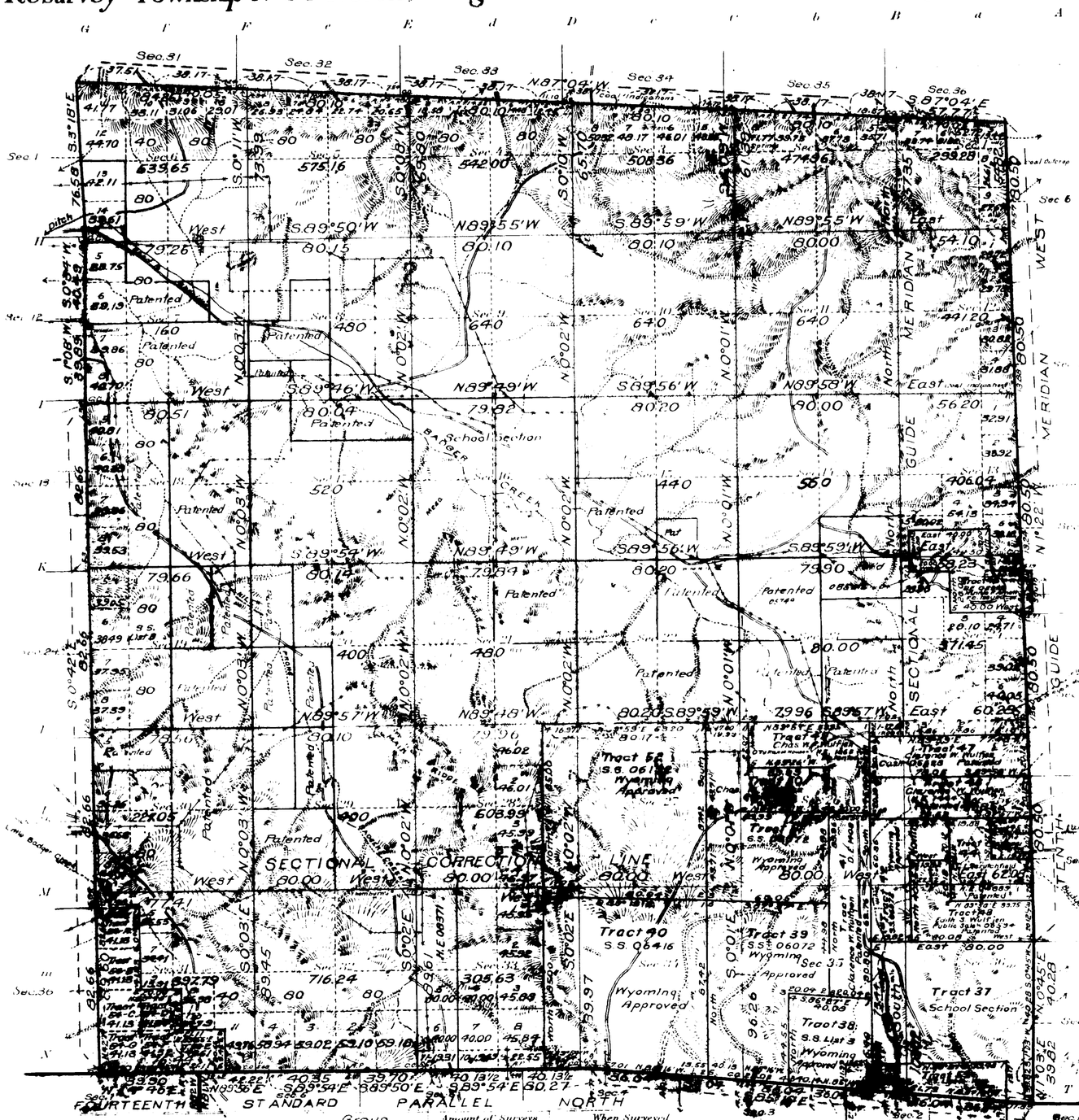

See Index Plat

All tract segregations shown hereon represent the position and form of said tracts under the original description as referred to the original survey; located as such on the ground according to the best available evidence of what should be their true positions, after the discrepancies in the record of the original survey are taken into consideration. See Commissioner's Letter F, September 27, 1916.

Lands in conflict with free patented or unpatented lands not shown hereon as segregated tracts nor shown on accompanying index are intended to conform to the lines of the resurvey under the original description.

Indications of coal in Secs. 1, 11, 12, 14.

Area of Tract 53 480.27 A.
Area of Tract 53 in conflict with Tr. 38 15.88 A.
Area of Tr. 53 in conflict with Tr. 37 107.95 A.
Area of Tr. 53 exclusive of conflict with Tr. 37 and 38 356.44 A.

Areas in Acres

Public Land	1182.49
Indian Reservation	
Indian Allotments	
Mineral Claims	
Water Surface	
Total Area	

Scale: 40 Chains to an inch

Mean Magnetic Declination
Latitude 44°53' N.
Longitude 106°25' W.

Surveys Designated	By Whom Surveyed	Group No.	Group Date	Amount of Surveys Mls.	chs.	lks.	When Surveyed Begun	Completed
Resurvey Subdivisions	Kelley and Adams	29	Feb. 19, 1917	58	43	54	Oct 3, 1917	Oct 29, 1917
Connections	" " "	"	" "	2	01	20	" "	" "
Segregated Tract	" " "	"	" "	2	40	00	" "	" "
Resurvey 10th Guide Meridian W.	" " "	"	" "	6	02	60	June 7, 1917	Nov. 7, 1917
Resurvey West Boundary	" " "	"	" "	6	07	60	Oct 8, 1917	Oct 15, 1917
Resurvey 14th Standard Parallel N.	" " "	"	" "	5	50	60	June 8, 1917	Oct 15, 1917
Resurvey North Boundary	" " "	"	" "	5	62	40	Oct 16, 1917	Oct 17, 1917
Segregated Tracts	Albert B. Rich	"	" "	19	76	00	Nov. 22, 1918	Nov. 26, 1918

The above map of Township No. 57 North Range No. 81 West of the Sixth Principal Meridian Wyoming is strictly conformable to the field notes of the resurvey thereof on file in this office, which have been examined and approved.

U.S. Surveyor General's Office
Cheyenne, Wyoming, February 19, 1919

Charles L. Decker
Surveyor General.

2246-b

57 - 81

3859

TOWNSHIP No. 57 NORTH. RANGE No. 81 WEST of the 6TH Principal MERIDIAN.

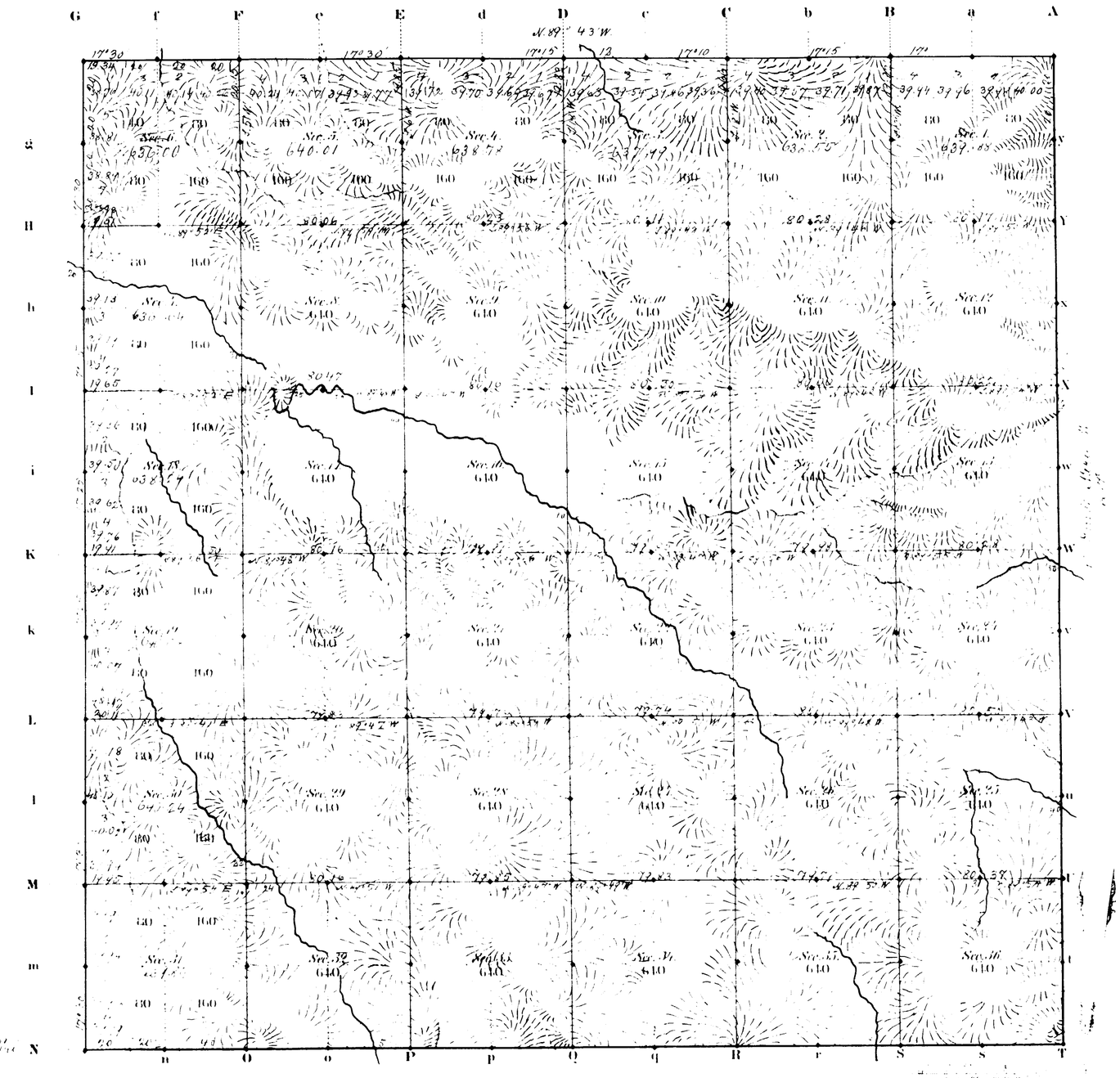

Total number of Acres 23026.21

Surveys Designated	By Whom Surveyed	Date of Contract	Amount at Surveys Mls	Ch	Lks	When Surveyed	Magnetic Declination
Township lines	Edw. F. Stahle	Sept 21. 1880	23	74	54	June 19.15 1881 and June 4 Dec 5, 6, 1883	17° 15' East
Subdivisions			80	00	76	Feb 1 20 [illegible]	[illegible]
Connections							

The above Map of Township No. 57 North of Range No. 81 West of the Sixth Principal Meridian Wyoming Territory is strictly conformable to the field notes of the survey thereof on file in this Office which have been examined and approved.

Surveyor Generals Office
Cheyenne Wyoming
[illegible] 1884

Edw. C. Davis
Dep. Sur.

2246

57 - 81

(28)

Indices

3815

EXTERIOR LINES

Magnetic Variation East Scale 3 miles to 1 inch.



T. 57 N.

R. 82 W. R. 81 W.

Surveys Designated	By Whom Surveyed	Date of Contract	Amount of Surveys Mls.	Chs.	Lks.	When Surveyed.
Exterior lines	Ed. F. Stahle	Sept 21st 1880	16	00	46	Dec. 5 & 6 1883

I hereby certify that the above diagram of the Exterior lines of Tp's 57 N. Rg's 81 & 82 West of the 6th P.M. Wyo. Ter. is strictly conformable to the field notes of the survey thereof on file in this office which have been examined and approved.

Surveyor General's Office.
Cheyenne Wyoming
April 30th 1884

Edw. C. Dawes
Surveyor General.

2233

(18) 866

14

14TH. STANDARD PARALLEL NORTH.

between Townships 56 & 57 North, Ranges 81 to 84 West of the 6th Principal Meridian, Wyoming Territory.

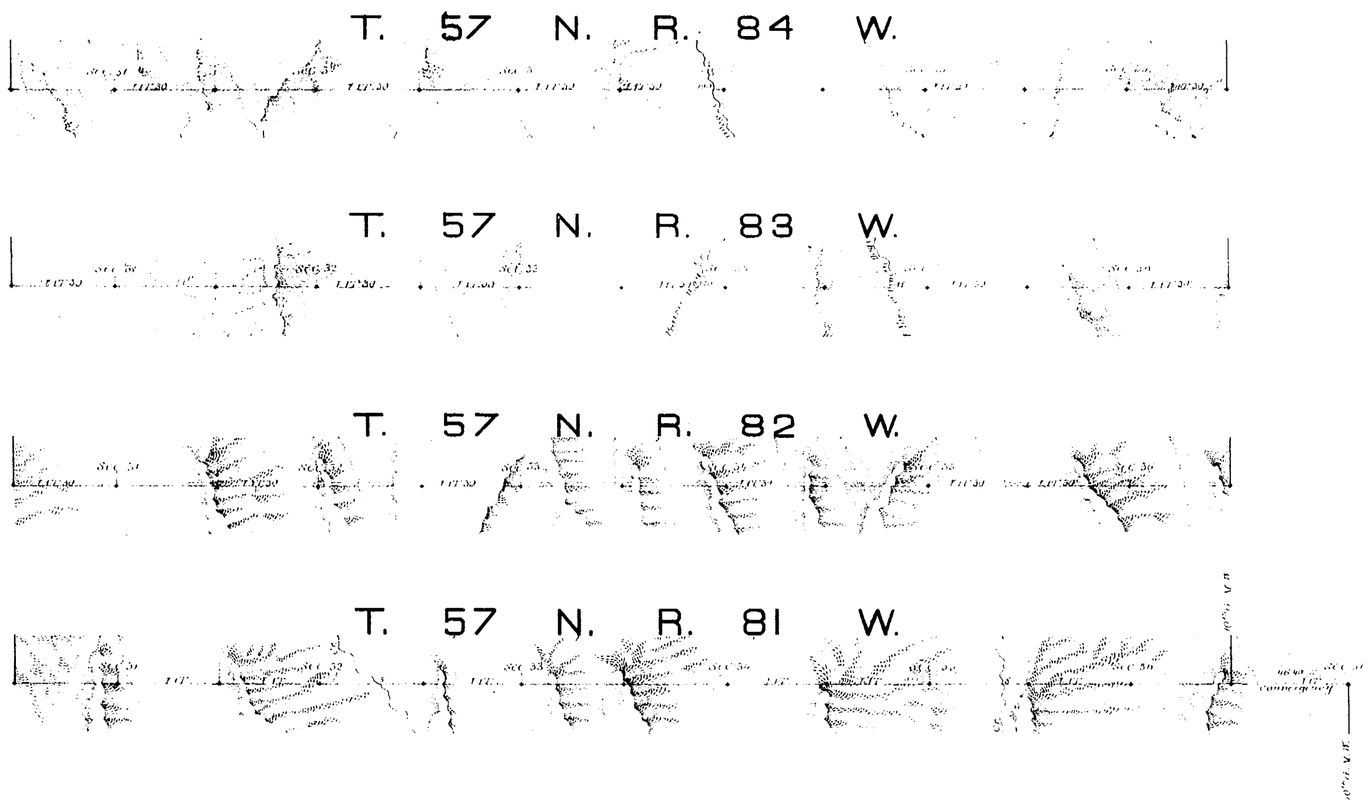

Scale, 40 chains to an inch

Magnetic variation East.

Surveys Designated	By whom surveyed	Date of Contract	Amount of Surveys mls	chs	lks	When Surveyed
Stand. Parallel N.	Ed. F. Stable	September 21, 1880	29	00	00	June 15, 1881
Convergency	" " "	" " "		46	40	" " "

I hereby certify that the above diagram of the 14th Standard Parallel North, between Townships 56 & 57 North, Ranges 81 to 84 West of the 6th Principal Meridian, Wyoming Territory, is strictly conformable to the field notes of the survey thereof on file in this Office, which have been examined and approved.

Surveyor General's Office,
Cheyenne, Wyo. Oct. 22nd 1881

Edw. C. David
Surveyor General.

(23) Indexed Accession No. 2637

(63)

10TH GUIDE MERIDIAN WEST

in Tps. 57 & 58 N. betw. Rgs. 80 & 81 W. of the 6th Prin. Mer., Wyo. T.

Magn. Var. East — Scale 40 Chs. to 1 Inch

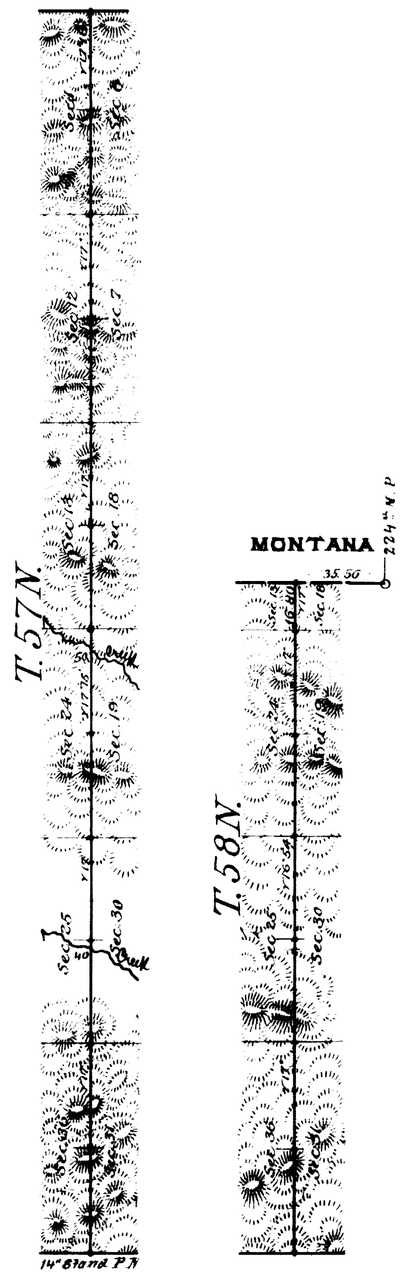

Surveys Designated	By Whom Surveyed	Date of Contract	Amount of Surveys			When Surveyed
			Mls	Chs	Lks	
10th Guide Mer. W.	Ed. F. Stahle	Sept. 21. 1880	9	16	80	June 4. 1883
Connections	" "	" "		35	56	" "

The above map of the 10th Guide Meridian West in Tps. 57 & 58 N. betw. Rgs. 80 & 81 W. of the 6th Principal Meridian, Wyo. Ter., is strictly conformable to the fieldnotes of the survey thereof, on file in this office, which have been examined and approved.

Surveyor General's Office
Cheyenne, Wyoming
January 1st 1883

Edw. C. Davis
Sur. Gen.

1810

accession no 3800

ORIGINAL

Survey accepted April 7, 1919.

Supplemental Plat No 1

Index Diagram

Resurvey Township No 57 North, Range No 81 West of the Sixth Principal Meridian, Wyoming

Group No 29

Segregated Tracts								
Resurvey	Original Survey							
Tract No	T	R	Sec	Subdivisions	Entry Kind	Entry Number	Status in Land Office	Entryman
37	57	81	36	All	S.S.		Approved	Wyoming
38	"	"	35	SE¼	S.S.	List 38	Approved	Wyoming
39	"	"	35	W½NE¼, W½	S.S.	06072		Wyoming
40	"	"	34	All	S.S.	06416	Approved	Wyoming
41	"	"	35	E½NE¼				
	"		26	E½SE¼	D.E.	1408	Patented	Clarence W. Wultjen
42	"	"	25	W½SW¼, S½NW¼	S.S.	06073	Approved	Wyoming
43	"	"	25	S½SE¼, E½SW¼	Homestead	06594	Patented	Edith S. Wultjen
44	"	"	25	N½SE¼, SW¼NE¼	H.E.	04389	Patented	Charles L. Scratchfield
45	"	"	25	SE¼NE¼	H.E.	3581	Patented	Charles L. Scratchfield
46	"	"	25	N½N½	H.E.	1447	Patented	Clarence W. Wultjen
47	"	"	24	S½S½	Cash	05623	Patented	Clarence W. Wultjen
48	"	"	13	S½SE¼, SW¼SE¼, NE¼SW¼	D.E.	05222	F.C. Issued	Minnie E. Arnott
49	"	"	26	N½NE¼, NE¼NW¼, SE¼NE¼	H.E.	1365	Patented	Clarence W. Wultjen
50	"	"	26	W½NW¼, SE¼NW¼, SW¼NE¼	Cash	2008	Patented	Clarence W. Wultjen
51	"	"	26	SW¼, W½SE¼	S.S.	06072	Approved	Wyoming
52	"	"	27	All	S.S.	06192	Approved	Wyoming
53	56	"	2	Lots 1,2,3,4, S½N½, SE¼	S.S.	List 3	Approved	Wyoming
54	57	"	31	Lots 1,2,3,4, E½SW¼, SW¼SE¼	H.E.	07151	Intact	Amos J. Helvey

Claims conforming to the Lines of the Resurvey with changed description											
Description by Resurvey				Description by Original Survey							
								Entry			
T.	R.	Sec.	Subdivisions	T.	R.	Sec.	Subdivisions	Kind	Number	Status in Land Office	Entryman
57	81	6	Lots 13 and 14	57	81	6	Lots 6 and 7	D.E.	05031	Intact	Nancy P. Burns
"	"	7	Lots 5 & 6, SE¼NW¼, SW¼NE¼	"	"	7	Lots 1 & 2, SE¼NW¼, SW¼NE¼	H.E.	999	Patented	John Peterson
"	"	7	Lots 7 & 8 E½SW¼, SE¼	"	"	7	Lots 3 & 4, E½SW¼, SE¼	S.S.	List 11	Approved	Wyoming
"	"	18	Lots 5,6,7,8, E½W½	"	"	18	Lots 1,2,3,4, E½W½	S.S.	List 8	Approved	Wyoming
"	"	19	Lots 5,6,7,8, E½W½	"	"	19	Lots 1,2,3,4, E½W½	S.S.	List 8	Intact	Wyoming
"	"	30	Lot 5, NE¼NW¼	"	"	30	Lot 1, NE¼NW¼	S.S.	List 159	Approved	Wyoming
"	"	33	W½NW¼, Lots 5,6,11	"	"	33	W½W½	H.E.	08371	Intact	George Herron

This index to Segregated Tracts and table of claims conforming to the lines of the resurvey with changed description is made to accompany the plat of Resurvey Township No 57 North Range No 81 W and is hereby approved

U.S. Surveyor Generals Office
Cheyenne, Wyoming
February 19, 1919

Charles Decker
Surveyor General

ALR

2246-u

57 - 81