(12)

879

23

TOWNSHIP No. 57 NORTH, RANGE No. 83 WEST of the 6TH Principal MERIDIAN.

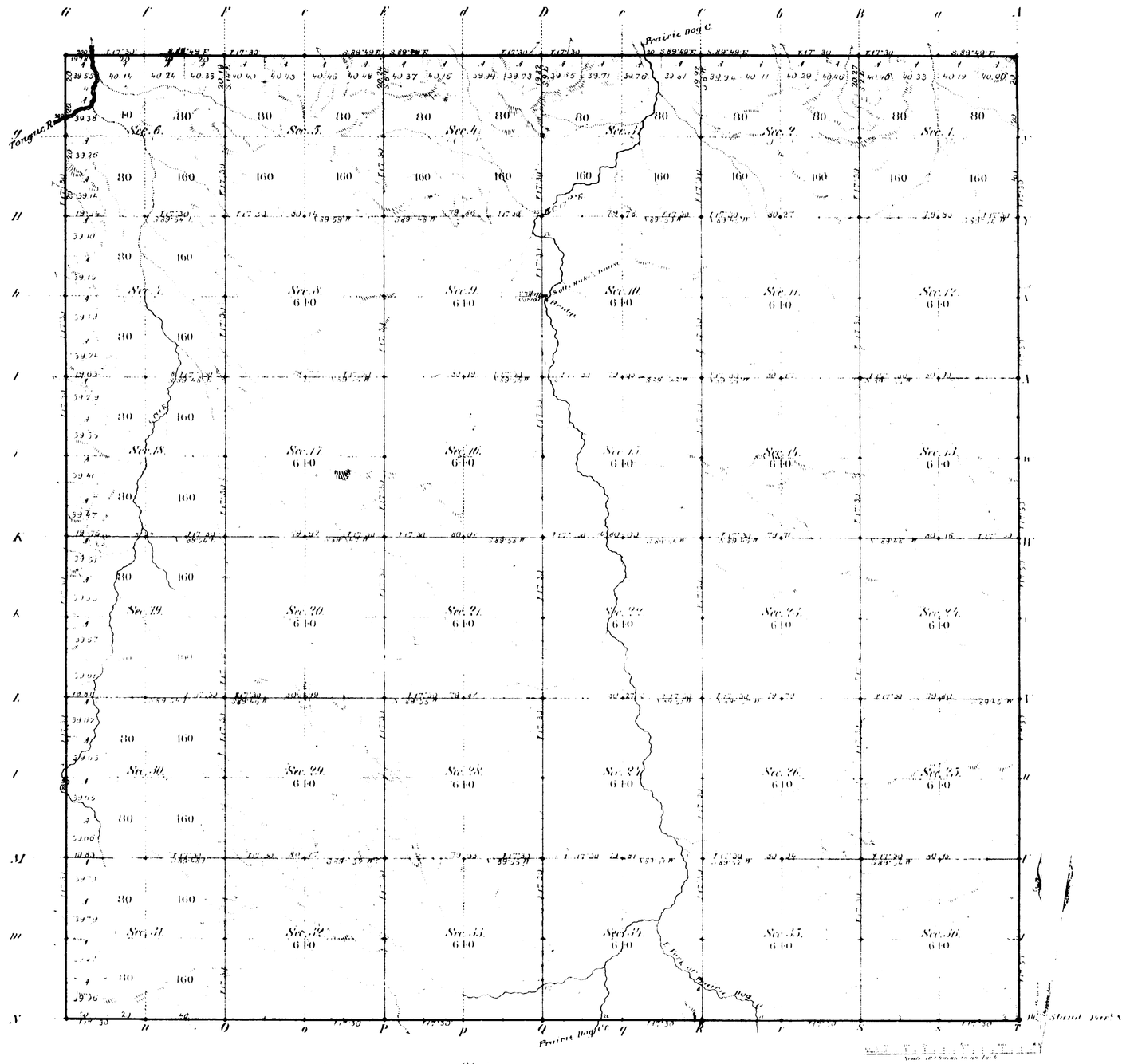

Total number of Acres 25

Surveys Designated	By Whom Surveyed	Date of Contract	Amount of Surveys M.	Ch.	Lk.	When Surveyed	Magnetic Declination
N.E.&W. Township lines	Edw. F. Stanton	South 21, 1881	17	79	70	July 20, 1881	17° 30' East
Subdivisions		"	53	75	41	Octbr. 12, 1881	17° 30' "
Connections							
6th Stand. Par.s	" "	" "	6	00	00	June 16, 1881	

The above Map of Township No. 57 North of Range No. 83 West of the Sixth Principal Meridian Wyoming Territory is strictly conformable to the field notes of the survey thereof on file in this Office which have been examined and approved

Surveyor Generals Office.
Cheyenne Wyoming
December 1st 1881

Edw. C. Dawid
Sur. Gen.l

A. Gast & Co. St. Louis Mo.

656

57 - 83

(18) 866

14TH. STANDARD PARALLEL NORTH.

between Townships 56 & 57 North, Ranges 81 to 84 West of the 6th Principal Meridian, Wyoming Territory.



Scale, 40 chains to an inch

Magnetic variation East.

Surveys Designated	By whom surveyed	Date of Contract	Amount of Surveys mls	chs	lks	When Surveyed
Stand. Parallel N.	Wm. F. Stanton	September 21, 1880	29	90	00	June 15, 1881
Convergency	" " "	" " "		46	40	" " "

I hereby certify that the above diagram of the 14th Standard Parallel North, between Townships 56 & 57 North, Ranges 81 to 84 West of the 6th Principal Meridian, Wyoming Territory, is strictly conformable to the field notes of the survey thereof on file in this Office, which have been examined and approved.

Surveyor General's Office,
Cheyenne, Wyo Oct. 22nd 1881

Edw. C. David
Surveyor General

EXTERIOR LINES.

Scale, 5 miles to an inch *Magnetic var. East*

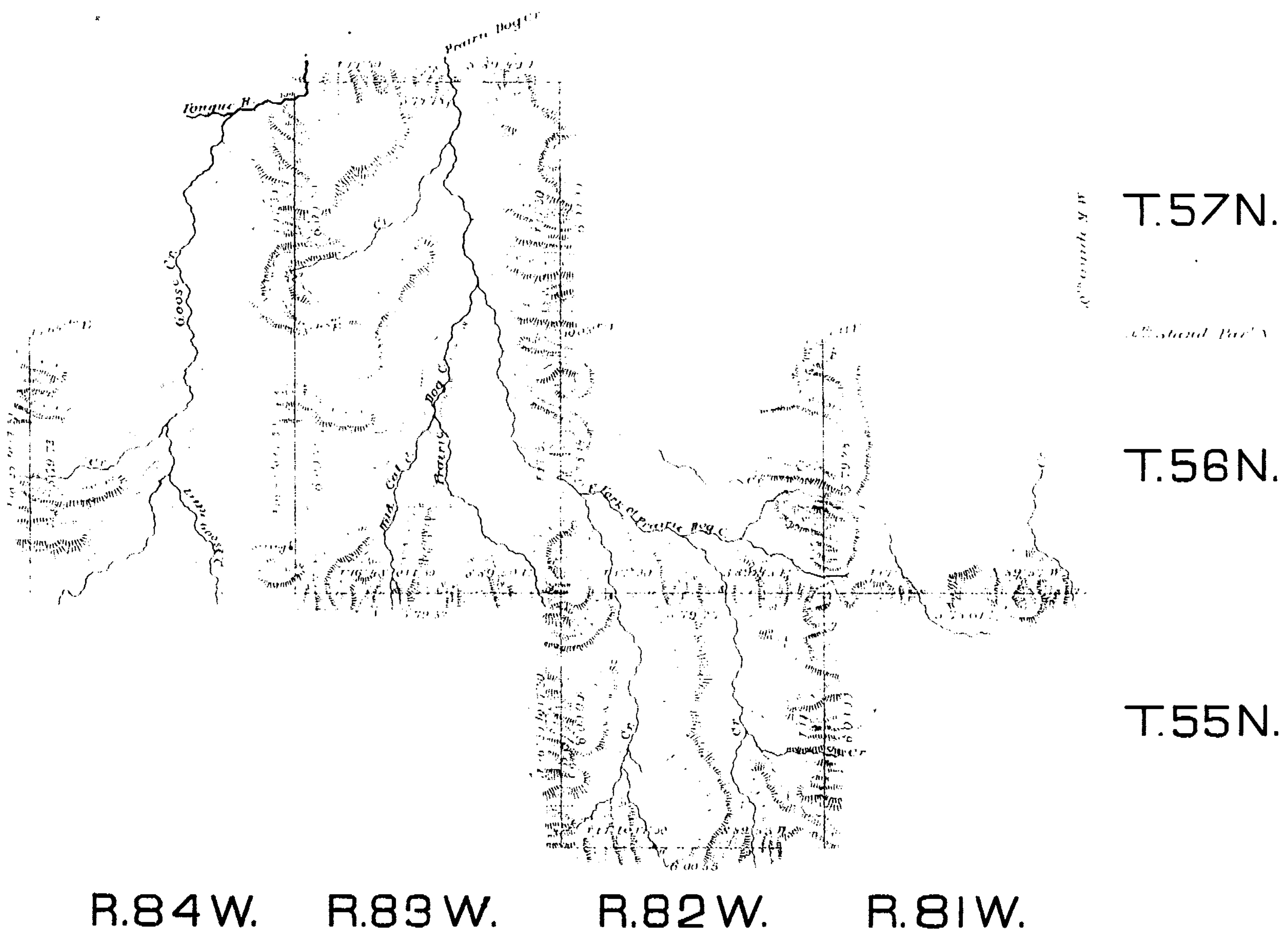

Surveys Designated	By whom surveyed	Date of Contract	Amount of Surveys mls	chs	lks	When Surveyed
Exterior lines	Ed. F. Stahle	September 29, 1880	77	75	00	July 26, 1881
Connections	" " "	" " "		46	79	" "

I hereby certify that the above diagram of the Exterior lines of T.T. 55 N, R. 81 & 82 W., T. 56 N, Rgs. 81 to 84 W inclusive, T. 57 N, R. 83 W of the 6th Principal Meridian, Wyoming Territory is strictly conformable to the field notes of the survey thereof on file in this Office, which have been examined and approved.

Surveyor General's Office,
Cheyenne, Wyo. Dec. 9th 1881

Edw. C. David
Surveyor General.