TRIPLICATE

TOWNSHIP No. 57 NORTH, RANGE No. 84 WEST OF THE SIXTH PRINCIPAL MERIDIAN, WYOMING.

DEPENDENT RESURVEY OF SECTIONS 30, 31 AND 32.

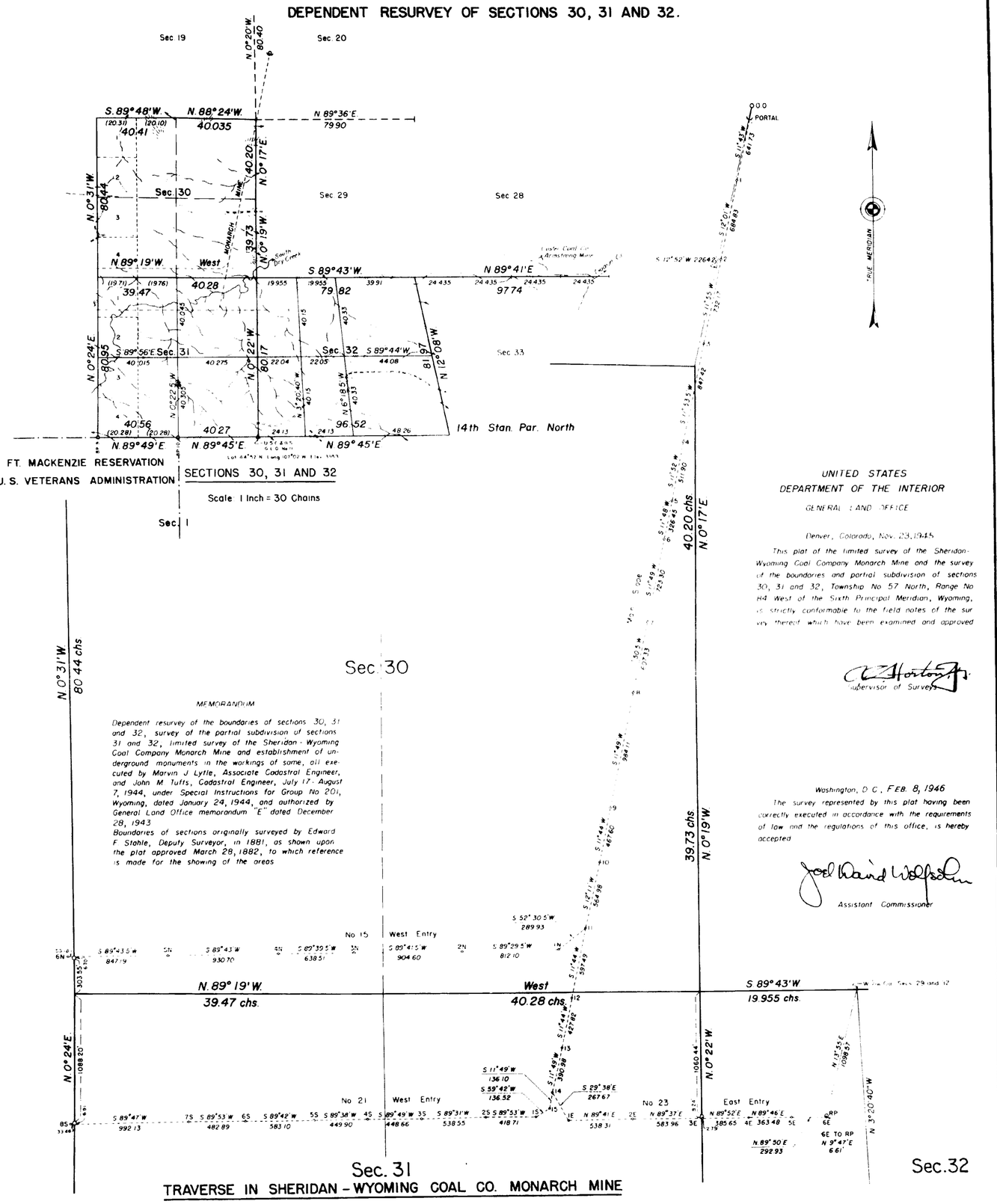

UNITED STATES
DEPARTMENT OF THE INTERIOR
GENERAL LAND OFFICE

Denver, Colorado, Nov. 23, 1945

This plat of the limited survey of the Sheridan-Wyoming Coal Company Monarch Mine and the survey of the boundaries and partial subdivision of sections 30, 31 and 32, Township No 57 North, Range No 84 West of the Sixth Principal Meridian, Wyoming, is strictly conformable to the field notes of the survey thereof which have been examined and approved

C. Horton Jr.
Supervisor of Surveys

Washington, D. C., FEB. 8, 1946

The survey represented by this plat having been correctly executed in accordance with the requirements of law and the regulations of this office, is hereby accepted

Joel David Wolfsohn
Assistant Commissioner

MEMORANDUM

Dependent resurvey of the boundaries of sections 30, 31 and 32, survey of the partial subdivision of sections 31 and 32, limited survey of the Sheridan - Wyoming Coal Company Monarch Mine and establishment of underground monuments in the workings of same, all executed by Marvin J Lytle, Associate Cadastral Engineer, and John M Tufts, Cadastral Engineer, July 17 - August 7, 1944, under Special Instructions for Group No 201, Wyoming, dated January 24, 1944, and authorized by General Land Office memorandum "E" dated December 28, 1943

Boundaries of sections originally surveyed by Edward F Stahle, Deputy Surveyor, in 1881, as shown upon the plat approved March 28, 1882, to which reference is made for the showing of the areas

Sec. 31

TRAVERSE IN SHERIDAN - WYOMING COAL CO. MONARCH MINE

Scale: 1 Inch = 500 Feet

Sec. 32

RCM

MJL

57 - 84

Recd at Pub Ser Office Jan 20, 1947

738-A

(13.)

3.

1050

TOWNSHIP No. 57 NORTH, RANGE No. 84 WEST OF SIXTH PRINCIPAL MERIDIAN

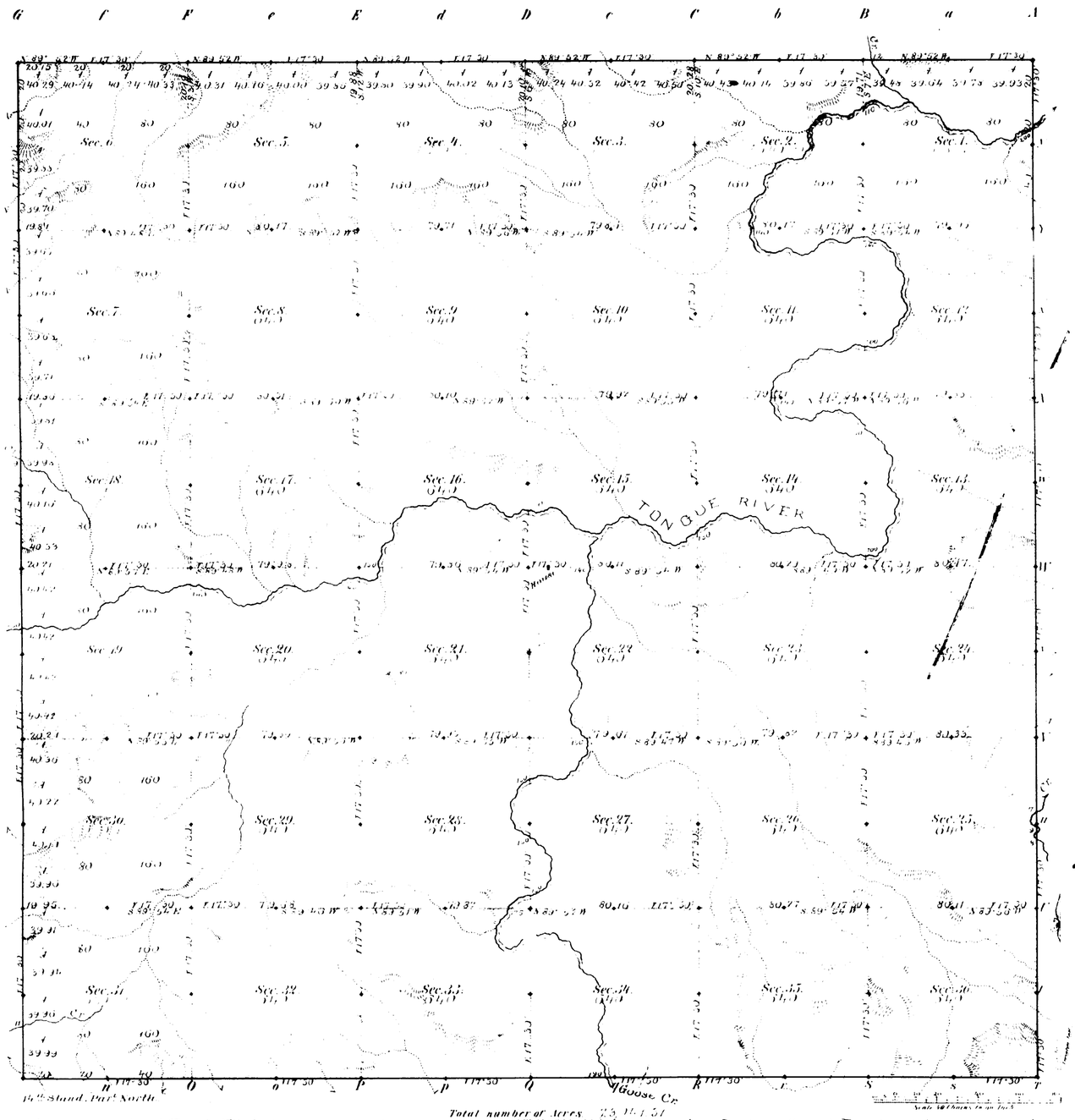

Meanders

Posts	Courses	Chs. Lks.	Posts	Courses	Chs. Lks.	Posts	Courses	Chs. Lks.

Total number of Acres 23,[illegible]

Surveys Designated	By Whom Surveyed	Date of Contract	Amount of Surveys Mls.	Chs.	Lks.	When Surveyed	Magnetic Declinat.
E.B.&N. Township lines	Edw. F. Stahle	Septb. 21, 1880	18	0	15	July 20, & Oct. 15-24, 1881	17° 30' East
Subdivisions	" " "	" " "	69	73	33	Nov. 2 - 3, 1881	17° 30' " "
Connections							
14th Stand. Pt. N.	" " "	" " "	6	0	0	June 18, 1881	

The above Map of Township No. 57 North of Range No. 84 West of the Sixth Principal Meridian in Wyoming Territory is strictly conformable to the field notes of the survey thereof on file in this Office which have been examined and approved

Surveyor General's Office
Cheyenne Wyoming
March 26th 1882

Edw. C. David
Sur. Genl.

A. Gast & Co. St. Louis Mo.

738

57 - 84

(78) 866

14TH. STANDARD PARALLEL NORTH.

between Townships 56 & 57 North, Ranges 81 to 84 West of the 6th Principal Meridian, Wyoming Territory.

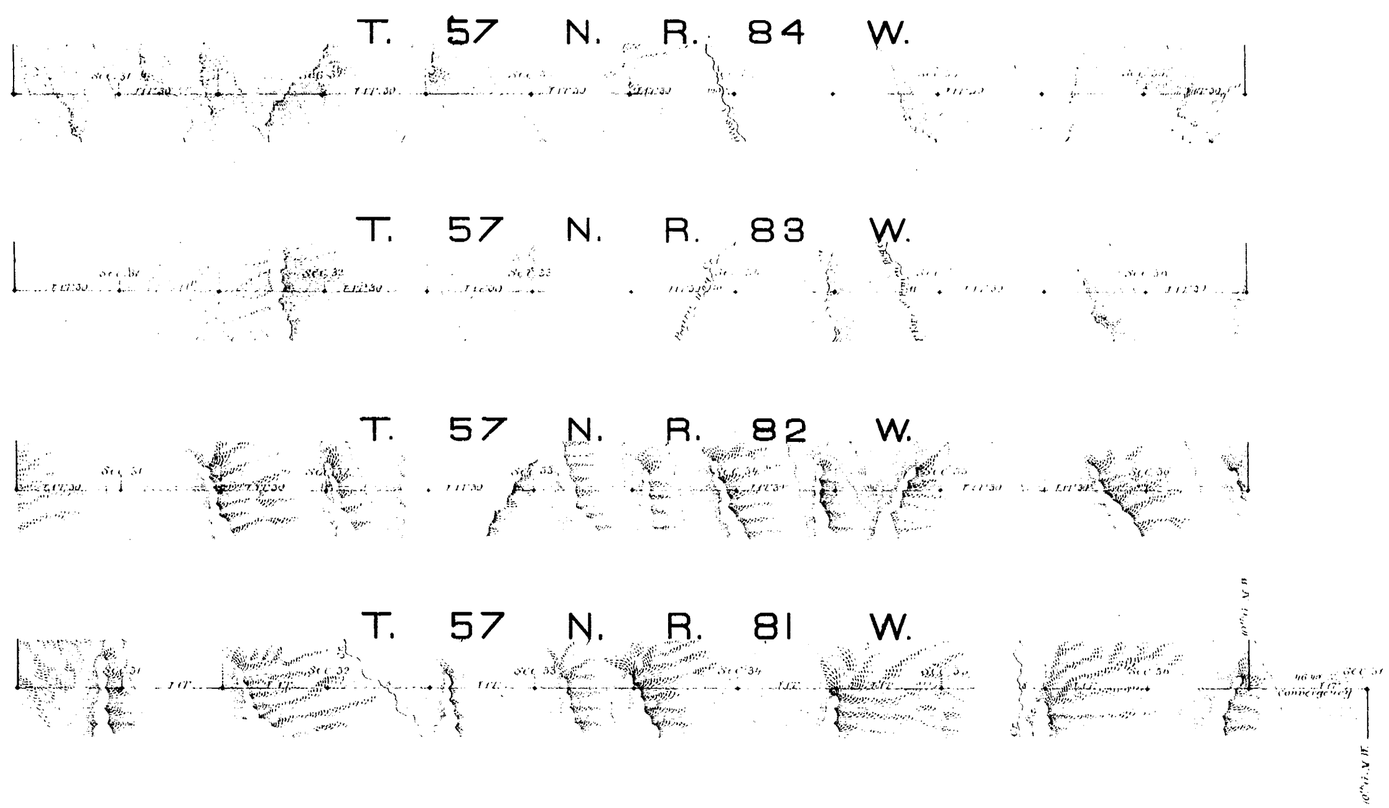

Scale, 40 chains to an inch

Magnetic variation East.

Surveys Designated	By whom surveyed	Date of Contract	Amount of Surveys mls.	chs	lks	When Surveyed
Stand. Parallel N.	Wm. F. Stahle	Septemb. 21, 1880	24	00	00	June 18, 1881
Convergency	" " "	" " "		46	40	" " "

I hereby certify that the above diagram of the 14th Standard Parallel North, between Townships 56 & 57 North, Ranges 81 to 84 West of the 6th Principal Meridian, Wyoming Territory, is strictly conformable to the field notes of the survey thereof on file in this Office, which have been examined and approved.

Surveyor General's Office,
Cheyenne, Wyo Oct. 22nd 1881.

Edw. C. David
Surveyor General