ORIGINAL

TOWNSHIP No. 57 NORTH, RANGE No. 85 WEST OF THE SIXTH PRINCIPAL MERIDIAN, WYOMING.

DEPENDENT RESURVEY OF SECTIONS 25 AND 36

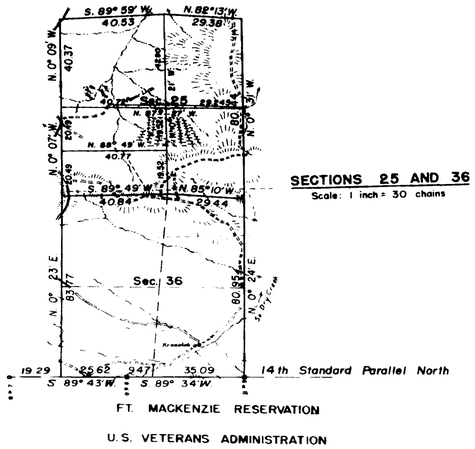

FT. MACKENZIE RESERVATION

U.S. VETERANS ADMINISTRATION

SECTIONS 25 AND 36

Scale: 1 inch = 30 chains

MEMORANDUM

Dependent resurvey of the boundaries of sections 25 and 36; survey of the partial subdivision of section 25, limited survey of the Sheridan-Wyoming Coal Company Monarch Mine and establishment of underground monuments in the workings of same; all executed by Marvin J. Lytle, Associate Cadastral Engineer, and John M Tufts, Cadastral Engineer, July 17 to August 7, 1944, under Special Instructions for Group 201, Wyoming, dated January 24, 1944, and authorized by General Land Office memorandum "E" dated December 28, 1943

Boundaries of sections are reestablished on the lines, according to the best available evidence of their position, as originally surveyed by Edward F Stahle, Deputy Surveyor, in 1881, and shown upon the plat approved March 28, 1882, to which reference is made for the showing of areas.

Reference is made to the resurvey plat of Township No. 57 North, Range No 84 West for that portion of the traverse of Monarch Mine not shown hereon

True Meridian

TRAVERSE IN SHERIDAN-WYOMING COAL CO. MONARCH MINE

Scale: 1 inch = 500 feet

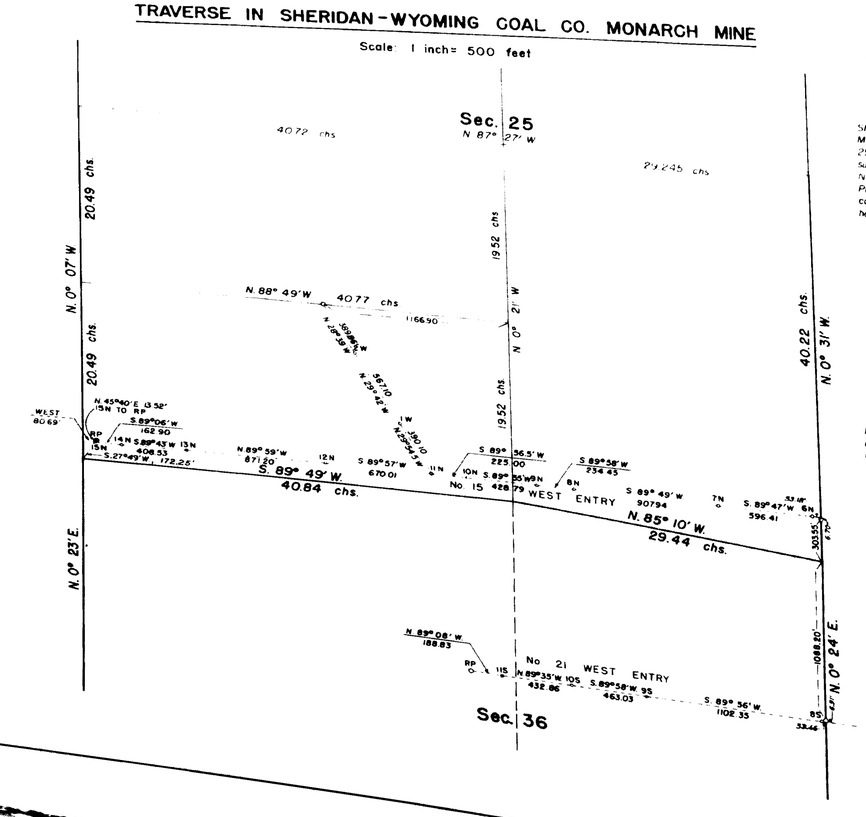

Hoces, 6412

M J L

UNITED STATES
DEPARTMENT OF THE INTERIOR
GENERAL LAND OFFICE

Denver, Colorado, Nov. 23, 1945

This plat of the limited survey of the Sheridan Wyoming Coal Company Monarch Mine, survey of the boundaries of sections 25 and 36, and the survey of the partial subdivision of section 25, Township No. 57 North, Range No 85 West, of the Sixth Principal Meridian, Wyoming, is strictly conformable to the field notes thereof which have been examined and approved

Supervisor of Surveys

Washington, D. C., FEB. 8, 1946

The survey represented by this plat having been correctly executed in accordance with the requirements of law and the regulations of this office, is hereby accepted

Assistant Commissioner.

57-85

Rec'd at Pub Sur Office Jan. 20, 1947

(12)

1042

101

TOWNSHIP No. 57 NORTH. RANGE No. 85 WEST of the 6th Principal MERIDIAN.

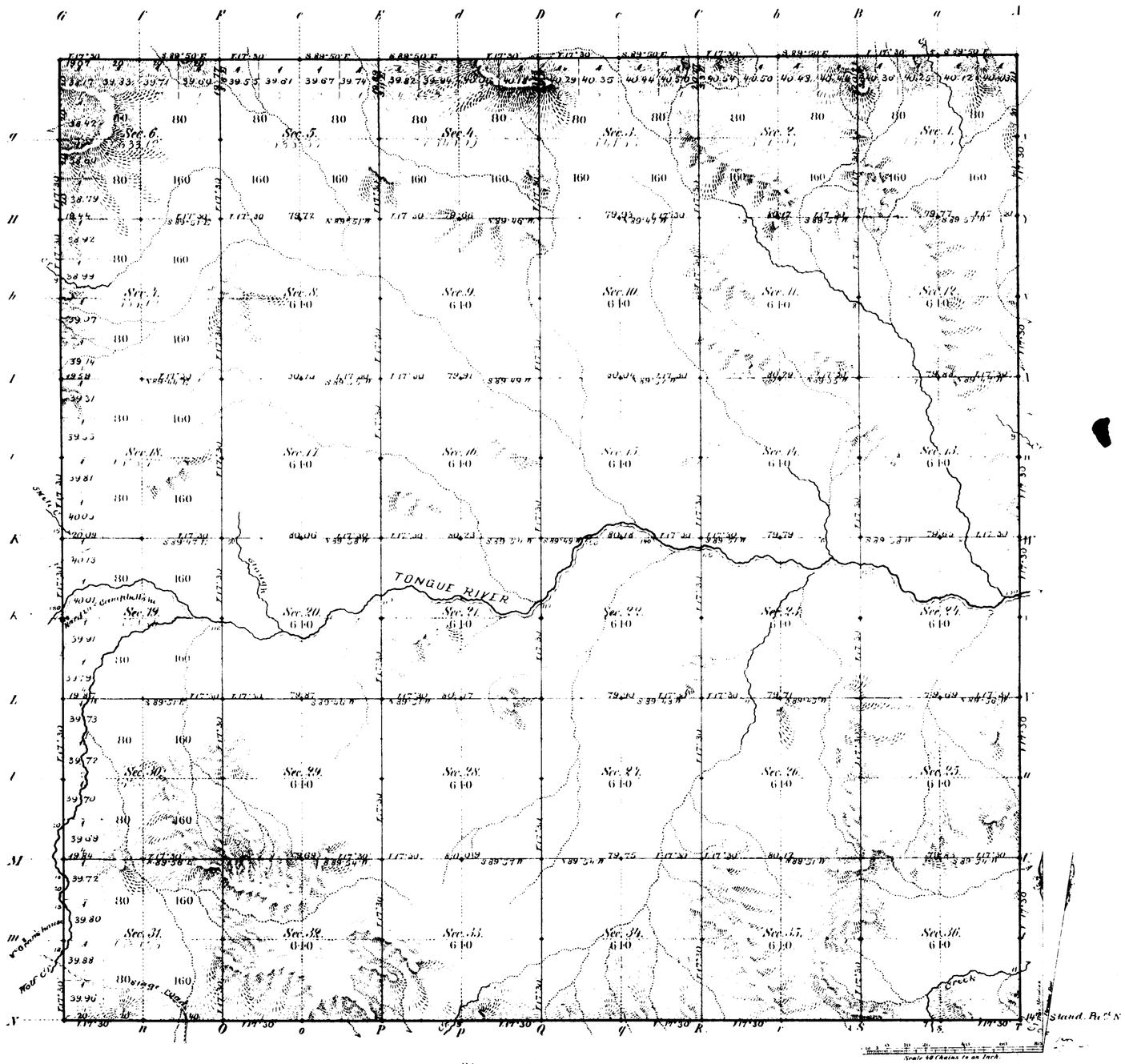

Total number of Acres. 23,123.57

Surveys Designated	By Whom Surveyed	Date of Contract	Amount of Surveys Mi. Ch. Lk.	When Surveyed	Magnetic Declination
N.E. & W. Township lines	Edw. F. Stahle	Septbr. 21, 1880	17 78 7	Oct. 20 - 24, 1881	17°30' East
Subdivisions	" " "	" " "	59 77 35	Nov. 9 - 15, 1881	17°30' " "
Connections					
14th Stand. P.N.	" " "	" " "	6 0 0	Octob. 13, 1881	

The above Map of Township No. 57 North of Range No. 85 West of the Sixth Principal Meridian Wyoming Territory is strictly conformable to the field notes of the survey thereof on file in this Office, which have been examined and approved.

Surveyor General's Office,
Cheyenne Wyoming
March 28th 1882.

Edw. C. David
Sur. Genl.

A. Gast & Co. St. Louis Mo.

732

57 - 85

(13)

Accession no. 1049

2.

14TH. STANDARD PARALLEL NORTH.

in Ranges 85, 86 and 87 West of the 6th Principal Meridian, Wyoming Terr.
Course West.

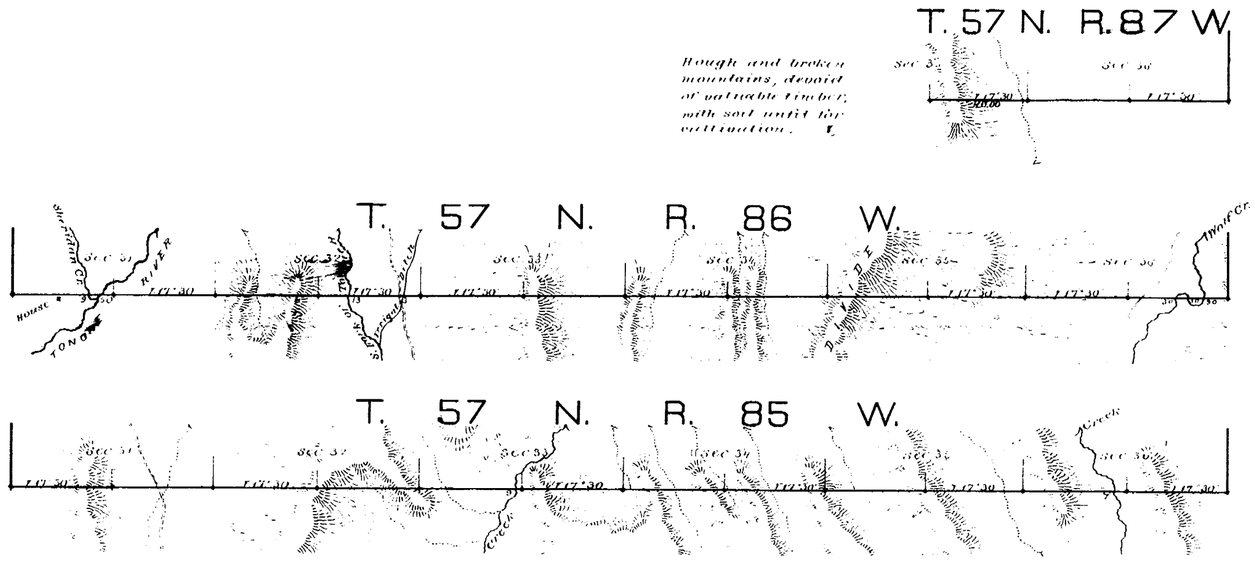

Scale, 40 chains to an inch

Magnetic variation, East.

Surveys Designated	By whom surveyed	Date of Contract	Amount of Surveys mls.	chs	lks.	When surveyed
14th Stand Par. North	Edw. F. Stahle	Septbr 21, 1880	15	40	0	Octbr 13 & 14, 1881

I hereby certify, that the above diagram of the 14th Standard Parallel North, in Ranges 85, 86 & 87 West of the 6th Principal Meridian, Wyoming Territory, is strictly conformable to the field notes of the survey thereof on file in this Office, which have been examined and approved.
Surveyor General's Office.
Cheyenne, Wyo March 28th 1882.

Edw. C. David
Surveyor General.

737

(13)

Indexed

Accession No. 1051

4

EXTERIOR LINES.

Scale, 3 miles to an inch. *Magnetic var. East.*

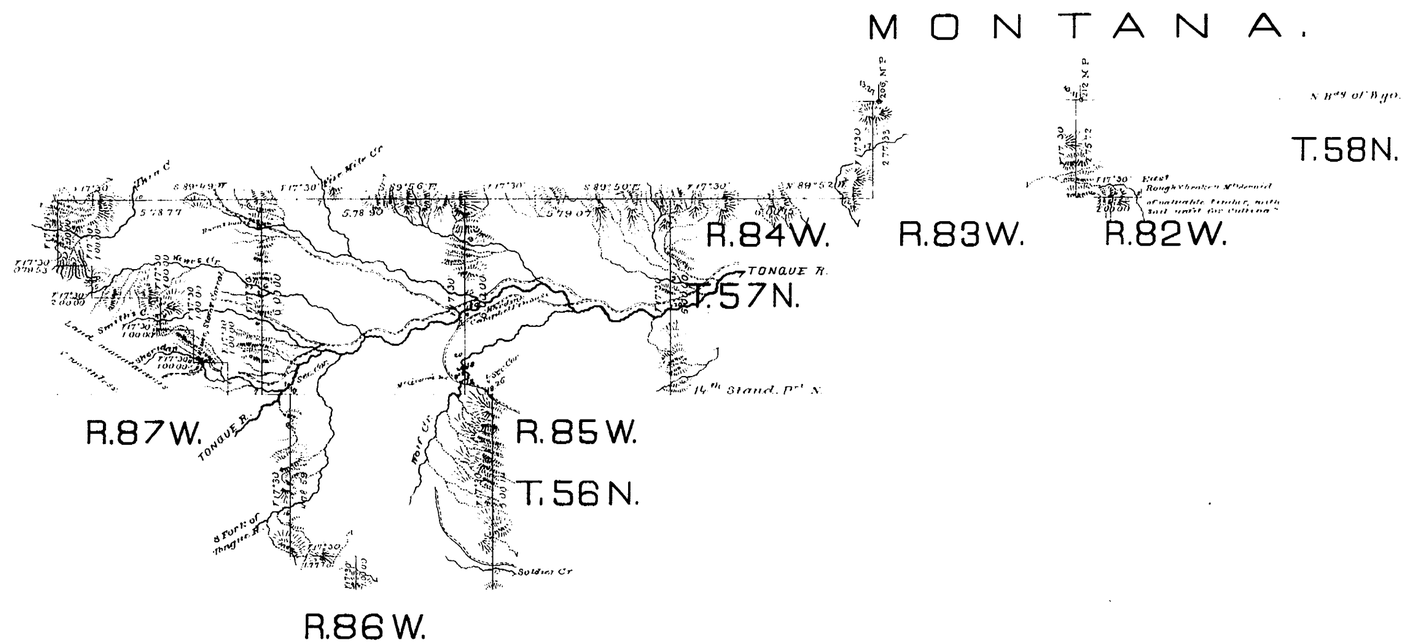

Surveys Designated	By whom surveyed	Date of Contract	Amount of Surveys mls	chs.	lks.	When surveyed
Exterior lines	Edw. F. Stahle	Septemb. 21, 1880	62	69	67	Octbr. 15 to 25, 1881
Connections	" " "	" " "		59	74	" " "

I hereby certify that the above diagram of the exterior lines of Tps. 56 N., R. 86 W., Tp. 57 N., Rgs. 85 to 87 W. inclusive, Tp. 58 N., Rgs. 82 & 83 W. of the 6th Principal Meridian, Wyoming Territory is strictly conformable to the field notes of the survey thereof on file in this Office, which have been examined and approved.

Surveyor Generals Office
Cheyenne, Wyo. March 28th 1882.

Edw. C. David
Surveyor General.