(13)

1048

1.

TOWNSHIP No. 57 NORTH, RANGE No. 86 WEST of the 6th. Principal MERIDIAN.

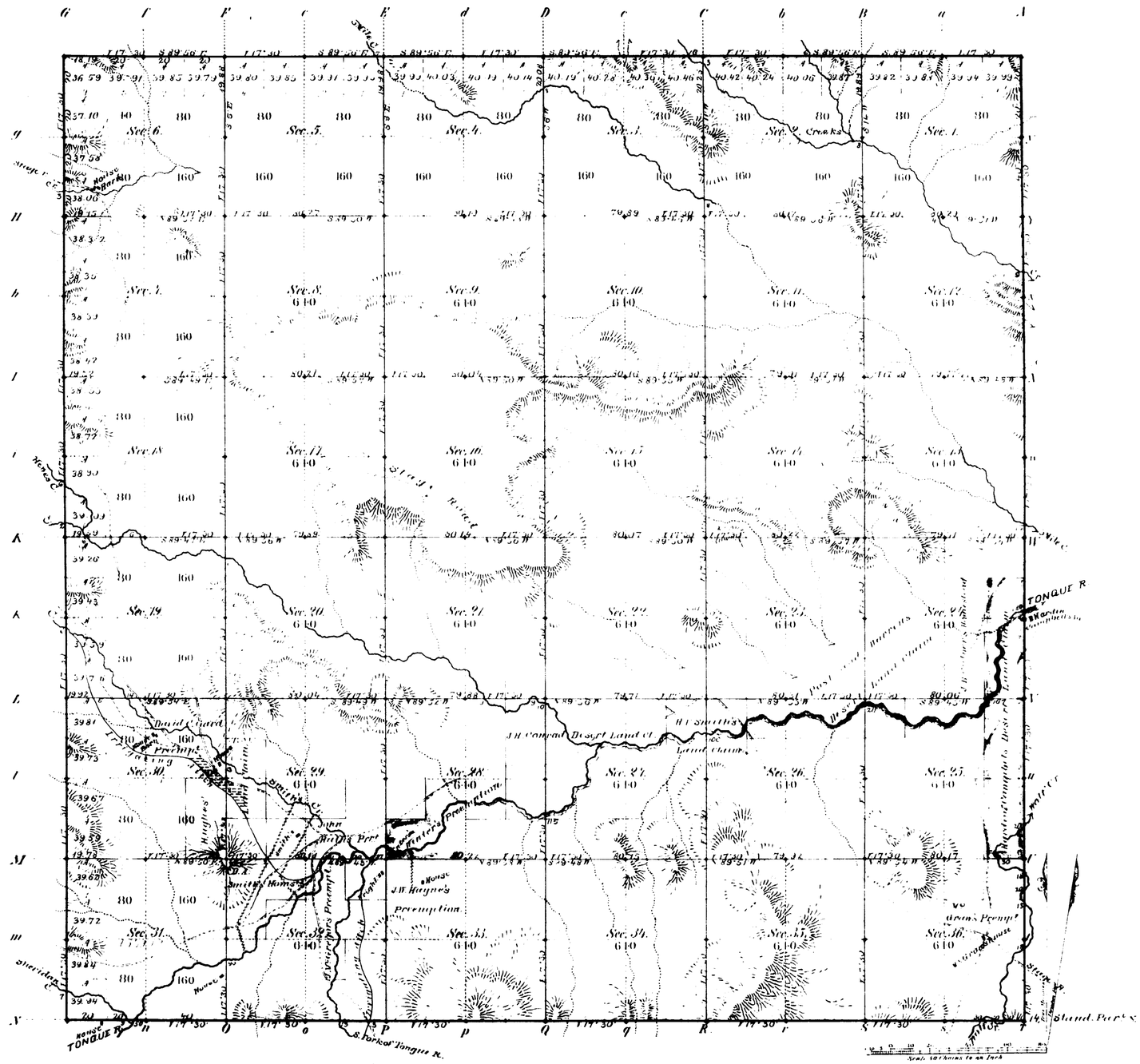

Total number of Acres. 23,[illegible]

Surveys Designated	By Whom Surveyed	Date of Contract	Amount of Surveys Mi. Ch. Lk.	When Surveyed	Magnetic Declination
N.E. & W. Township lines	Ed. P. Stahle	Sept. 21, 1880	17 78 90	Oct. 18-21, 1881	17° 30' East
Subdivisions	" " "	" " "	59 79 10	Nov. 16-22, 1881	17° 30' " "
Connections					
14th Stand. Pt. S	" " "	" " "	6 0 0	Oct. 14, 1881	

The above Map of Township No. 57 North of Range No. 86 West of the Sixth Principal Meridian Wyoming Territory is strictly conformable to the field notes of the survey thereof on file in this Office, which have been examined and approved

Surveyor General's Office.
Cheyenne Wyoming
March 28th 1882

Edw. C. David
Sur. Genl.

A. Gast & Co., St. Louis, Mo.

730

57-86

(13) Indexed accession no. 1049

2.

14TH. STANDARD PARALLEL NORTH.

in Ranges 85, 86 and 87 West of the 6th Principal Meridian, Wyoming Terr.
Course West

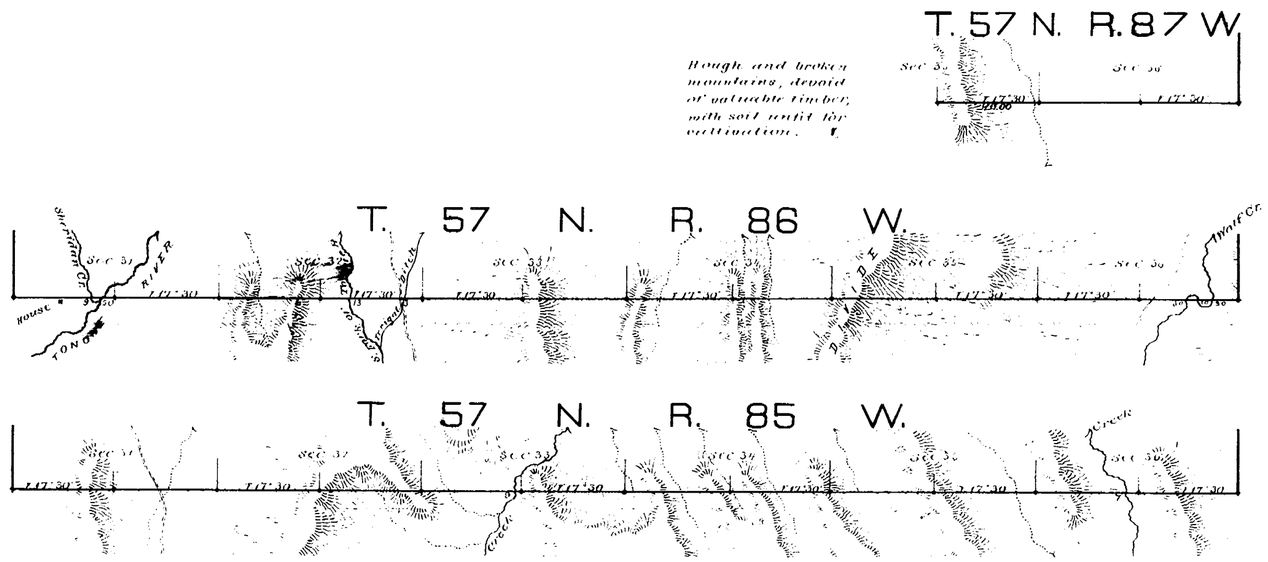

Scale, 40 chains to an inch.

Magnetic variation, East.

Surveys designated	By whom surveyed	Date of Contract	Amount of Surveys mls	chs	lks	When surveyed
14th Stand. Par. North	Edw. C. Stantz	Septbr 21, 1880	18	40	0	Octbr 13 & 14, 1881

I hereby certify, that the above diagram of the 14th Standard Parallel North, in Ranges 85, 86 & 87 West of the 6th Principal Meridian, Wyoming Territory, is strictly conformable to the field notes of the survey thereof on file in this Office, which have been examined and approved.
Surveyor General's Office.
Cheyenne, Wyo. March 26th 1882.

Edw. C. David
Surveyor General.

737

(13)

Indexed

Accession No. 1051

4

EXTERIOR LINES.

Scale, 3 miles to an inch. Magnetic var. East.

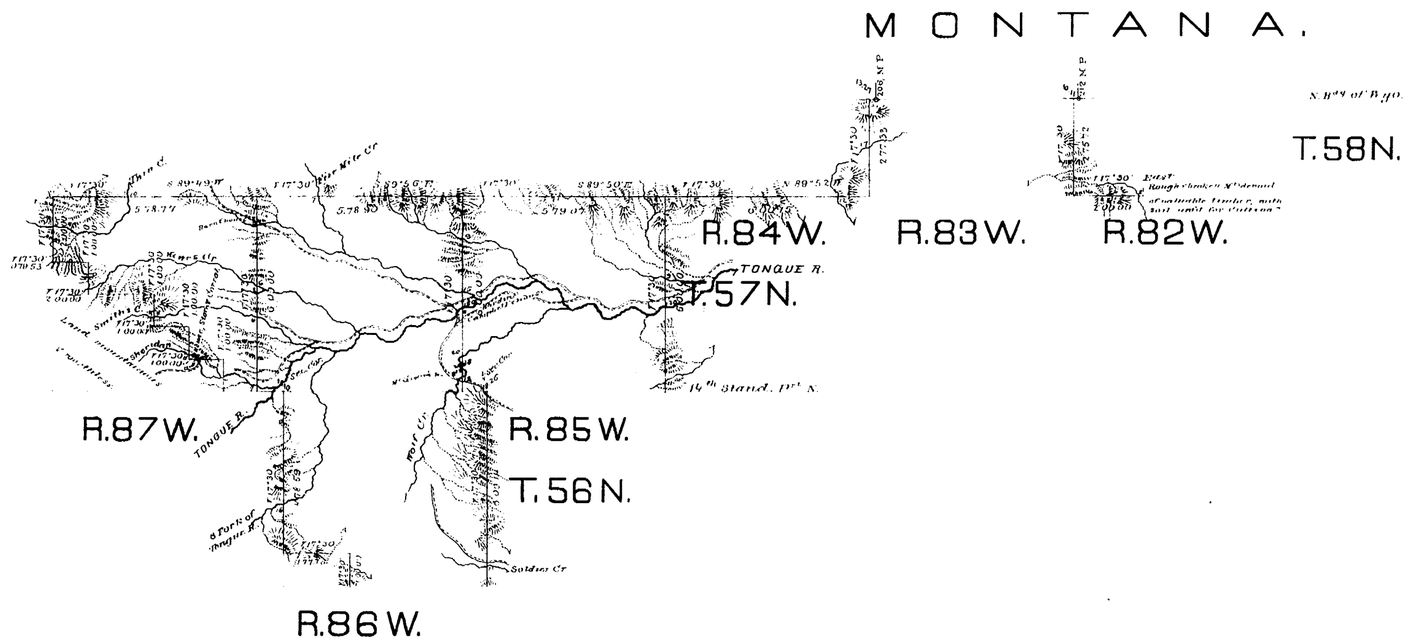

Surveys Designated	By whom surveyed	Date of Contract	Amount of Surveys mls	chs.	lks.	When surveyed
Exterior lines	Edw. F. Stahle	Septemb. 21, 1880	62	68	67	Octbr. 15 to 25, 1881
Connections	" " "	" " "		59	74	" " "

I hereby certify that the above diagram of the exterior lines of Tps. 56 N., R. 86 W., – Tps. 57 N., Rgs. 85 to 87 W. inclusive, – Tp. 58 N., Rgs. 82 & 83 W. of the 6th Principal Meridian, Wyoming Territory is strictly conformable to the field notes of the survey thereof on file in this Office, which have been examined and approved.

Surveyor General's Office
Cheyenne, Wyo. March 28th 1882

Edw. C. David
Surveyor General.

739