3031 (4-675 a) ORIGINAL

Accepted February 17, 1925

Sheet No 1

# Resurvey Township No 57 North, Range No 88 West of the Sixth Principal Meridian, Wyoming

In three sheets

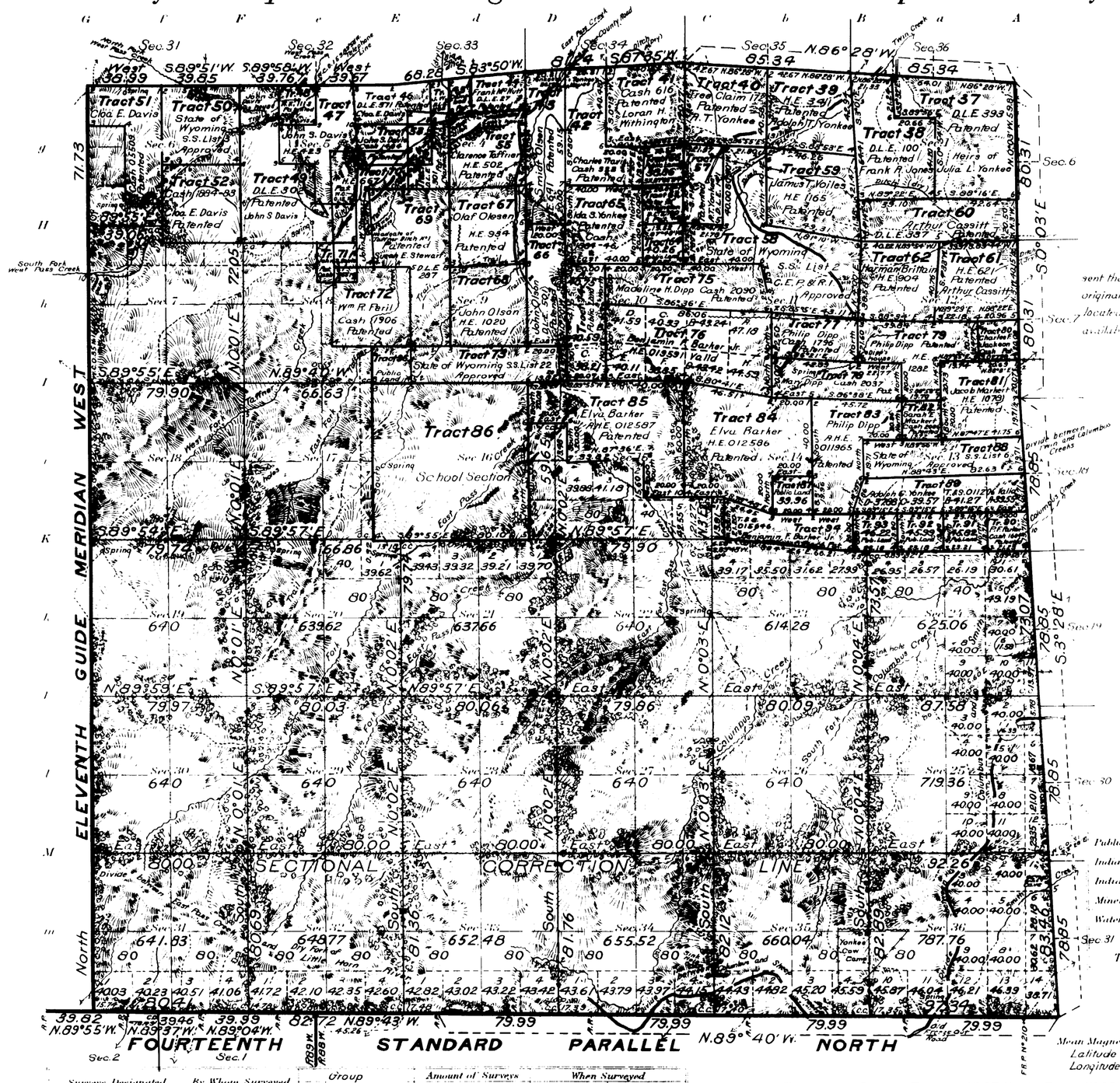


All tract segregations shown hereon represent the position and form of said tracts under the original description as referred to the original survey, located as such on the ground according to the best available evidence of their true position.

| Surveys Designated | By Whom Surveyed | Group No. | Group Date | Amount of Surveys Mls. | chs. | lks. | When Surveyed Begun | Completed |
|---|---|---|---|---|---|---|---|---|
| Resurvey Subdivisions | Marvin J. Lytle | 63 | August 21, 1922 | 35 | 46 | 55 | Aug. 2 1923 | Sept 4, 1923 |
| Connections | " " " | " | " " " | 1 | 74 | 55 | " " | " " |
| Segregated Tracts | " " " | " | " " " | 72 | 29 | 67 | Sept. 7, 1922 | Sept 4, 1923 |
| Resurvey East Boundary | " " " | " | " " " | 5 | 76 | 02 | Sept. 8, 1922 | Sept. 30, 1922 |
| Resurvey North Boundary | " " " | " | " " " | 5 | 78 | 47 | Sept. 9, 1922 | July 19, 1923 |
| Resurvey 11th Guide Mer. W. | " " " | " | " " " | 5 | 71 | 73 | Oct. 17, 1922 | Oct. 27, 1922 |
| Resurvey 14th St. Par. N. | " " " | " | " " " | 6 | 17 | 87 | Aug. 4, 1923 | Aug. 24, 1923 |

This plat of Resurvey Township No 57 North, Range No 88 West of the Sixth Principal Meridian, Wyoming, in three sheets Nos 1 to 3 inclusive, is strictly conformable to the field notes of the resurvey thereof on file in this office, which have been examined and approved.

U.S. Surveyor General's Office
Cheyenne, Wyoming, November 29, 1924

Clyde W. Atherly
Surveyor General.

2136-B.

57-88

Trans. to Buffalo L.O.
May 9, 1925

3632

ORIGINAL

Accepted February 17, 1925

Sheet No 2

# Resurvey Township No 57 North, Range No 88 West of the Sixth Principal Meridian, Wyoming

Scale: 20 Chains to an In 3 Sheets

Sec's 4,5,6,7,8,9,16,17,18

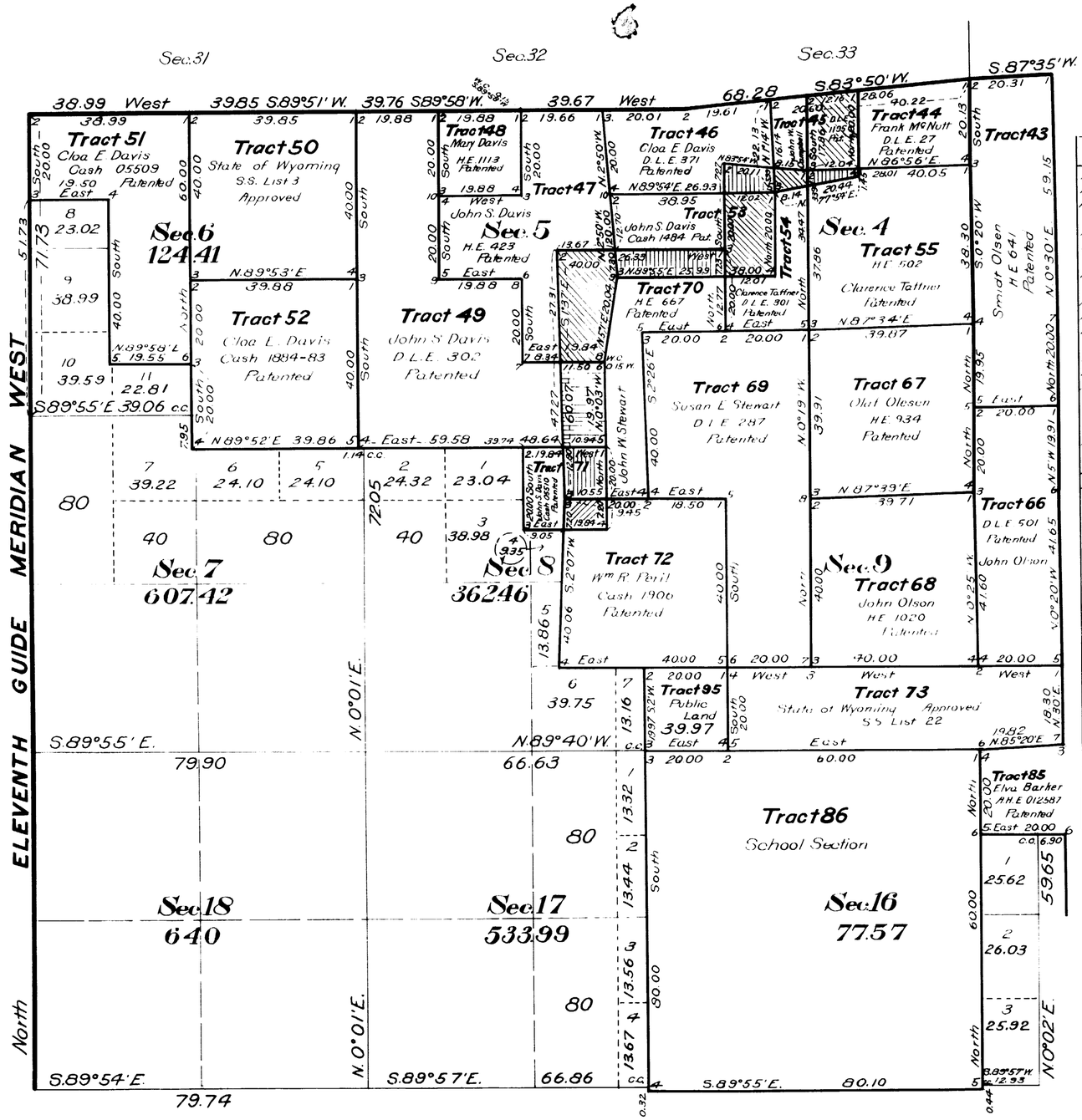


## TABLE OF CONFLICTS

| | | |
|---|---|---|
| Area of Tract 44 | 80.24 | Acres |
| Area of conflict of Tract 44 with Tract 45 | 21.95 | " |
| Area of Tract 44 exclusive of conflict with Tract 45 | 58.29 | " |
| Area of Tract 45 | 39.93 | " |
| Area of conflict of Tract 45 with Tract 54 | 3.77 | " |
| Area of conflict of Tract 45 with Tract 55 | 2.91 | " |
| Area of Tract 45 exclusive of conflicts with Tracts 44, 54 and 55 | 11.30 | " |
| Area of Tract 46 | 19.64 | " |
| Area of conflict of Tract 46 with Tract 54 | 7.89 | " |
| Area of Tract 46 exclusive of conflict with Tract 54 | 71.75 | " |
| Area of Tract 47 | 160.14 | " |
| Area of conflict of Tract 47 with Tract 70 | 35.32 | " |
| Area of Tract 47 exclusive of conflict with Tract 70 | 124.82 | " |
| Area of Tract 49 | 280.74 | " |
| Area of conflict of Tract 49 with Tract 70 | 22.40 | " |
| Area of Tract 49 exclusive of conflict with Tract 70 | 258.34 | " |
| Area of Tract 53 | 80.00 | " |
| Area of conflict of Tract 53 with Tract 54 | 24.01 | " |
| Area of conflict of Tract 53 with Tract 70 | 19.01 | " |
| Area of Tract 53 exclusive of conflicts with Tracts 54 and 70 | 36.98 | " |
| Area of Tract 54 | 80.00 | " |
| Area of Tract 54 exclusive of conflicts with Tracts 45, 46 and 53 | 44.33 | " |
| Area of Tract 55 | 160.00 | " |
| Area of Tract 55 exclusive of conflict with Tract 45 | 157.09 | " |
| Area of Tract 70 | 60.00 | " |
| Area of conflict of Tract 70 with Tract 71 | 13.75 | " |
| Area of Tract 70 exclusive of conflicts with Tracts 47, 49, 53 and 71 | 69.52 | " |
| Area of Tract 71 | 40.00 | " |
| Area of conflict of Tract 71 with Tract 72 | 7.68 | " |
| Area of Tract 71 exclusive of conflicts with Tracts 70 and 72 | 18.57 | " |
| Area of Tract 72 | 160.00 | " |
| Area of Tract 72 exclusive of conflict with Tract 71 | 152.32 | " |

U.S. Surveyor Generals Office
Cheyenne, Wyoming

Approved, November 29, 1924

Clyde W. Atchely
Surveyor General

2136-C

Trans. to Buffalo L.O. May 9, 1926

57 - 88

3633

ORIGINAL

Accepted February 17, 1925

Sheet No 3

# Resurvey Township No 57 North, Range No 88 West of the Sixth Principal Meridian, Wyoming

In three sheets

Group No 63

## INDEX TO SEGREGATED TRACTS

| Re-survey Tract Number | Original Survey Sec. | Subdivisions | Entry Kind | Entry Number | States in Land Office | Entryman |
|---|---|---|---|---|---|---|
| 37 | 1 | Lots 1, 2, 3, S½ NE¼, N½ SE¼ | D.L.E. | 393 | Patented | Heirs of Julia M. Yonkee |
| 38 | 1 | Lot 4, S½ NW¼, N½ SW¼ | D.L.E. | 100 | Patented | Frank A. Jones |
| 39 | 2 | Lots 1, 2, S½ NE¼ | H.E. | 341 | Patented | Adolph T. Yonkee |
| 40 | 2 | Lots 3, 4, S½ NW¼ | T.&C. | 172 | Patented | A. T. Yonkee |
| 41 | 3 | Lots 1, 2, S½ NE¼ | Cash | 616 | Patented | Louis H. Withington |
| 42 | 3 | Lot 3, SE¼ NW¼, NE¼ SW¼, NW¼ SE¼ | Cash | 323 | Patented | Charles Travis |
| 43 | 3 | Lot 4, SW¼ NW¼, W½ SW¼ | H.E. | 641 | Patented | Grant Olsen |
| 44 | 4 | Lots 1, 2 | D.L.E. | 27 | Patented | Frank M. Nott |
| 45 | 4 | Lot 3 | D.L.E. | 1195 | Patented | John W. Campbell |
| 46 | 4 | Lot 4 | | | | |
| | 5 | Lot 1 | D.L.E. | 371 | Patented | Cloa E. Davis |
| 47 | 5 | Lot 2, SW¼ NE¼, SE¼ NW¼, NW¼ SE¼ | H.E. | 423 | Patented | John S. Davis |
| 48 | 5 | Lot 3 | H.E. | 1113 | Patented | Mary Davis |
| 49 | 5 | Lot 4, SW¼ NW¼, SW¼, SW¼ SE¼ | D.L.E. | 302 | Patented | John S. Davis |
| 50 | 6 | Lots 1, 2, S½ NE¼ | S.S. | List 3 | Approved | Wyoming |
| 51 | 6 | Lots 3, 4, SE¼ NW¼, NE¼ SW¼ | Cash | 05509 | Patented | Cloa E. Davis |
| 52 | 6 | SE¼ | Cash | 1884-83 | Patented | Cloa E. Davis |
| 53 | 4 | SW¼ NW¼ | | | | |
| | 5 | SE¼ NE¼ | Cash | 1484 | Patented | John S. Davis |
| 54 | 4 | SE¼ NW¼, NE¼ SW¼ | D.L.E. | 301 | Patented | Clarence Tattner |
| 55 | 4 | S½ NE¼, N½ SE¼ | H.E. | 402 | Patented | Clarence Tattner |
| 56 | 5 | NE¼ SE¼ | | | | Vacant Public Land |
| 57 | 2 | W½ SW¼ | D.L.E. | 141 | Patented | A. T. Yonkee |
| 58 | 2 | E½ SW¼ | | | | |
| | 11 | N½ NW¼, NE¼ | S.S.C. E.T.&R.R. | List 2 | Approved | Wyoming |
| 59 | 2 | SE¼ | H.E. | 1165 | Patented | James T. Voiles |
| 60 | 1 | S½ SW¼, S½ SE¼ | D.L.E. | 337 | Patented | Arthur Cassitt |
| 61 | 12 | NE¼ | H.E. | 621 | Patented | Arthur Cassitt |
| 62 | 12 | NW¼ | H.E. | 904 | Patented | Harman Brittain |
| 63 | 3 | SE¼ SE¼ | D.L.E. | 180 | Patented | Peter S. Withington |
| 64 | 10 | NE¼ NE¼ | | | | Vacant Public Land |
| 65 | 3 | SW¼ SE¼, SE¼ SW¼ | | | | |
| | 10 | NE¼ NW¼, NW¼ NE¼ | Cash | 1884-46 | Patented | Ida S. Yonkee |
| 66 | 10 | W½ NW¼, NW¼ SW¼ | D.L.E. | 501 | Patented | John Olson |
| 67 | 4 | S½ SE¼ | | | | |
| | 9 | N½ NE¼ | H.E. | 934 | Patented | Olaf Olesen |
| 68 | 9 | S½ NE¼, N½ SE¼ | H.E. | 1020 | Patented | John Olson |

| Re-survey Tract Number | Original Survey Sec. | Subdivisions | Entry Kind | Entry Number | States in Land Office | Entryman |
|---|---|---|---|---|---|---|
| 69 | 4 | S½ SW¼ | | | | |
| | 9 | N½ NW¼, SE¼ NW¼, NE¼ SW¼ | D.L.E. | 281 | Patented | Susan E. Stewart |
| 70 | 4 | NW¼ SW¼ | | | | |
| | 5 | E½ SE¼ | | | | |
| | 8 | NE¼ NE¼ | H.E. | 667 | Patented | John W. Stewart |
| 71 | 8 | NW¼ NE¼ | Cash | 05510 | Patented | John S. Davis |
| 72 | 8 | SE¼ NE¼, NE¼ SE¼ | | | | |
| | 9 | SW¼ NW¼, NW¼ SW¼ | Cash | 1906 | Patented | Wm. R. Peril |
| 73 | 9 | SE¼ SW¼, S½ SE¼ | | | | |
| | 10 | SW¼ SW¼ | S.S. | List 22 | Approved | Wyoming |
| 74 | 10 | SE¼ NW¼, E½ SW¼ | | | | Vacant Public Land |
| 75 | 10 | S½ NE¼ | | | | |
| | 11 | S½ NW¼ | Cash | 2090 | Patented | Madeline H. Dipp |
| 76 | 10 | SE¼ | | | | |
| | 11 | SW¼ | H.E. | 019591 | Valid | Benjamin F. Barker |
| 77 | 11 | N½ SE¼ | Cash | 1796 | Patented | Philip Dipp |
| 78 | 11 | S½ SE¼ | | | | |
| | 12 | SW¼ SW¼ | Cash | 2037 | Patented | Mary Dipp |
| 79 | 12 | N½ SW¼, NW¼ SE¼, SE¼ SW¼ | H.E. | 1282 | Patented | Philip Dipp |
| 80 | 12 | NE¼ SE¼ | Cash | 02799 | Patented | Charles F. Jackson |
| 81 | 12 | S½ SE¼ | | | | |
| | 13 | N½ NE¼ | H.E. | 1073 | Patented | Jacob Markert |
| 82 | 13 | NE¼ NW¼ | Cash | 2086 | Patented | Sarah E. Markert |
| 83 | 14 | E½ NE¼, NE¼ SE¼ | | | | |
| | 13 | NW¼ NW¼ | A.H.E. | 011965 | Patented | Philip Dipp |
| 84 | 14 | W½ NE¼, NW¼, N½ SW¼ | H.E. | 012586 | Patented | Elva Barker |
| 85 | 15 | NE¼, E½ NW¼, NW¼ NW¼, NE¼ SE¼ | A.H.E. | 012587 | Patented | Elva Barker |
| 86 | 16 | All | School Section | | Grant | Wyoming |
| 87 | 14 | NW¼ SE¼ | | | | Vacant Public Land |
| 88 | 13 | S½ NE¼, S½ NW¼ | S.S. | List 6 | Approved | Wyoming |
| 89 | 13 | N½ SE¼, N½ SW¼ | T.&S. | 011206 | Valid | Adolph G. Yonkee |
| 90 | 13 | SE¼ SE¼ | Cash | 1604 | Patented | Peter F. Parker |
| 91 | 13 | SW¼ SE¼ | | | | Vacant Public Land |
| 92 | 13 | SE¼ SW¼ | | | | Vacant Public Land |
| 93 | 13 | SW¼ SW¼ | | | | Vacant Public Land |
| 94 | 14 | S½ SE¼, SE¼ SW¼ | T.&S. | 015646 | Patented | Benjamin F. Barker Jr. |
| 95 | 9 | SW¼ SW¼ | | | | Vacant Public Land |

U.S. Surveyor General's Office
Cheyenne, Wyoming

Approved, November 29, 1924

Clyde W. Atherly
Surveyor General

A.L.R.

Chkd. A.M.

2136-D

Trans. to Buffalo L.O. May 9, 1925

57 - 88

(27)

3629

# TOWNSHIP No. 57 NORTH. RANGE No. 88 WEST of the 6th Principal MERIDIAN.




Total number of Acres. 23038.17

| Surveys Designated | By Whom Surveyed | Date of Contract | Amount of Surveys Mls. | Chs. | Lks. | When Surveyed | Magnetic Declination |
|---|---|---|---|---|---|---|---|
| Township lines | Ed. L. Stahl | Sept. 21, 1880 | 1 | 75 | 14 | Octob. 20, 1881 & Febry. 2–3, 1882 | 17°30' East |
| Subdivisions | " " | " " | 60 | 00 | 55 | March 2–8, 1882 | 17°30' " |
| Connections | | | | | | | |
| 14th Stand. Prl. N. | " " | " " | 0 | 00 | 00 | Jury 2, 1883 | |
| 11th Guide M. W. | " " | " " | 6 | 00 | 00 | Febry. 1, 1882 | |

The above Map of Township No. 57 North of Range No. 88 West of the Sixth Principal Meridian Wyoming Territory is strictly conformable to the field notes of the survey thereof on file in this Office, which have been examined and approved.

Surveyor General's Office,
Cheyenne Wyoming
March 26th 1884

Edw. C. Bunyd
Pur. Gen.

2136

A. GAST & CO. ST. LOUIS & N.Y.

Accession No. 5630

RECEIVED G. L. O.
AUG 11 1903
CHEYENNE, WYO.

# Township No. 57 North Range No. 88 West of the 6th. Principal Meridian, Wyoming.

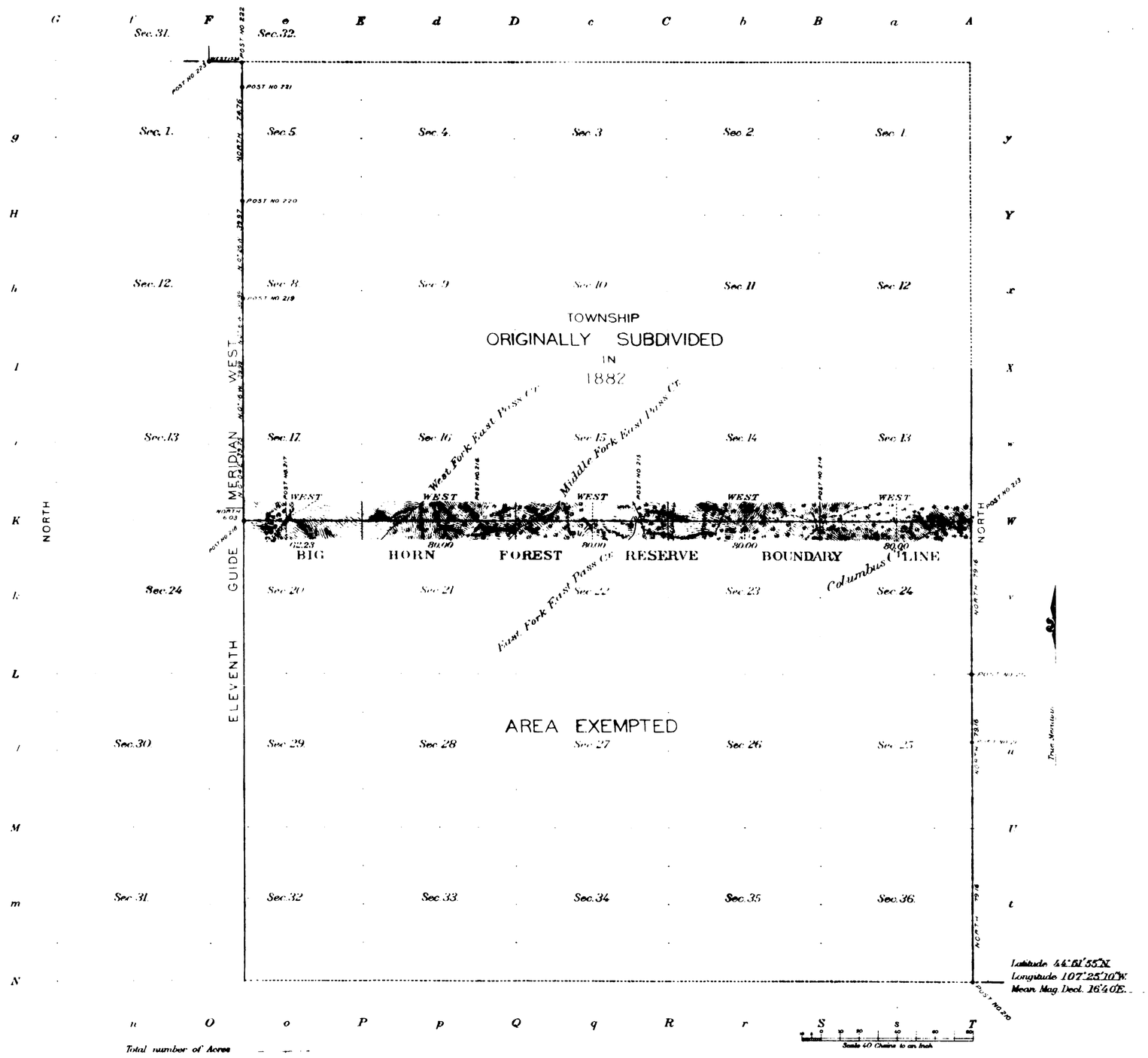


Total number of Acres — — —

| Surveys Designated | By Whom Surveyed | Amount of Surveys M. | Ch. | Lk. | When Surveyed |
|---|---|---|---|---|---|
| Township lines<br>Subdivisions | W. H. Thorn | 4 | 62 | 23 | Aug. 14-18, 1902. |

The above Map of Township No. 57 North of Range No. 88 West of the 6th. Principal Meridian Wyoming is strictly conformable to the field notes of the survey thereof on file in this Office, which have been examined and approved.

U. S. Geological Survey
Washington, D. C.
MAY 12 1903

Charles Walcott
Director.

2136-A

57 - 88

# 14th STANDARD PARALLEL NORTH

Along the S. bdy. of Tp. 57 North, Ranges 87 & 88 West of the 6th P.M., Wyoming Ter.
Scale 40 Chs. to 1 inch. Mag. V 17 30 East.
Course West.

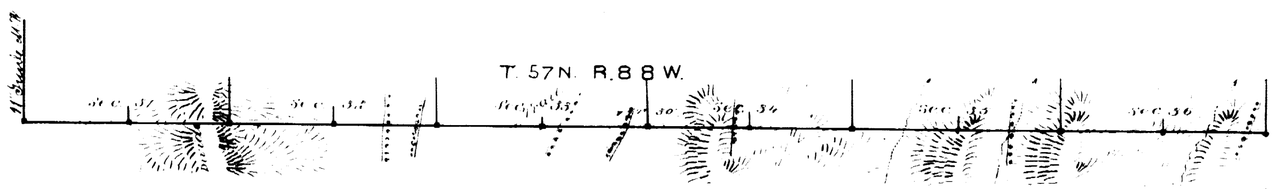


T. 57 N. R. 87 W.

| Survey Designated. | By Whom Surveyed. | Date of contract. | Amount of Survey. Mls. | Chs. | Lks. | When Surveyed. |
|---|---|---|---|---|---|---|
| 14th Stand. Parl. N. | Ed. F. Stahle | Sept. 21, 1880 | 10 | 40 | 0 | Dec. 31, 1881 and Jan. 2, 1883. |
| | | | | | | |

The above diagram of the 14th Standard Parallel North, along the South bound of Tp. 57 N., Ranges 87 & 88 W. of the 6th P.M., Wyoming Ter., is strictly conformable to the field notes of the Survey on file in this Office, which have been examined and approved.

Surveyor General's Office,
Cheyenne Wyoming, Febry. 27th 1884

Edw. C. David
Sur. Gen.

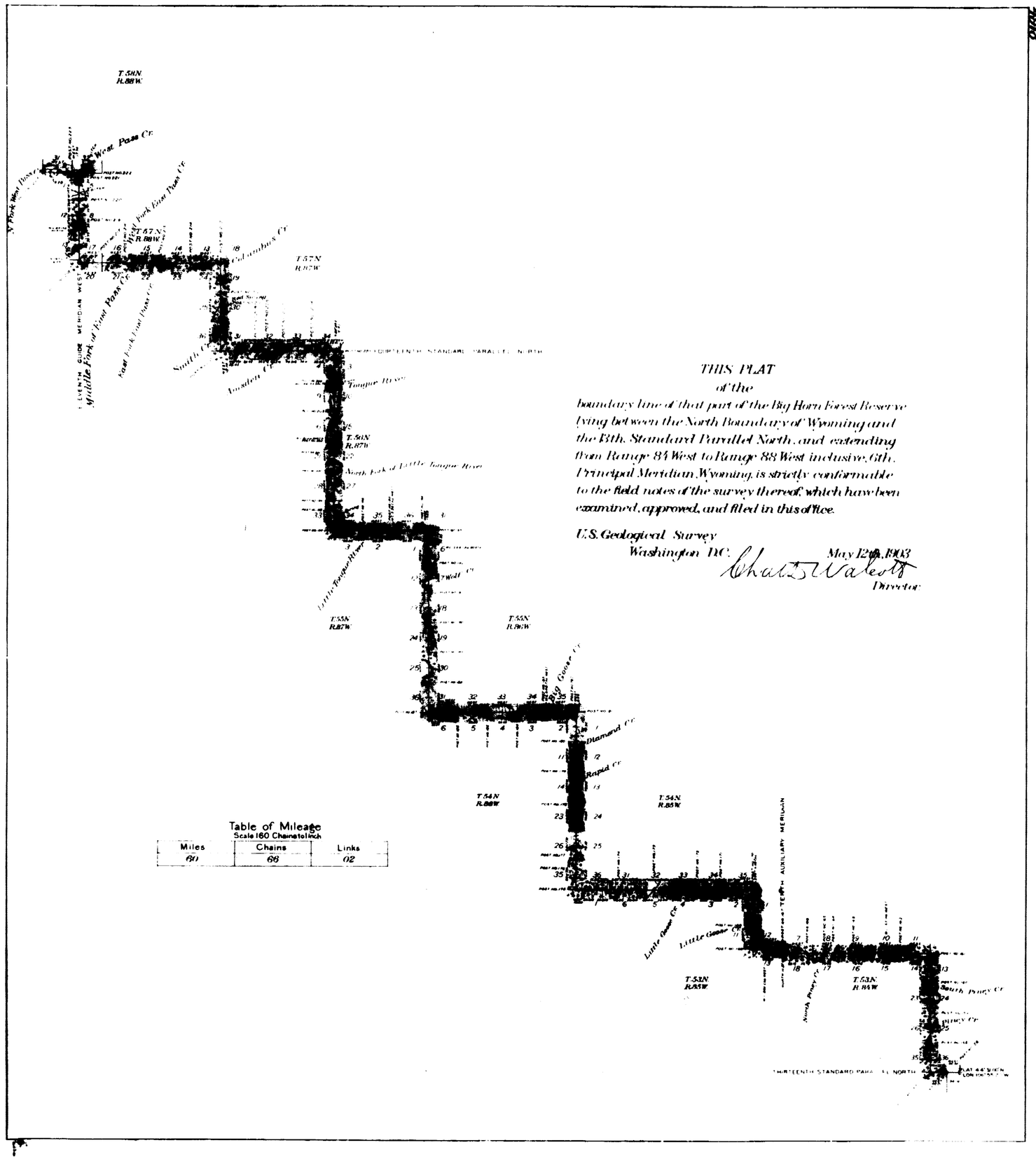


*THIS PLAT*
*of the*
*boundary line of that part of the Big Horn Forest Reserve lying between the North Boundary of Wyoming and the 13th. Standard Parallel North, and extending from Range 84 West to Range 88 West inclusive, 6th. Principal Meridian, Wyoming, is strictly conformable to the field notes of the survey thereof, which have been examined, approved, and filed in this office.*

*U.S. Geological Survey*
*Washington D.C.* *May 12th. 1903*
*Charles D. Walcott*
*Director*

Table of Mileage
Scale 160 Chains to 1 inch

| Miles | Chains | Links |
|---|---|---|
| 60 | 66 | 02 |

RECEIVED

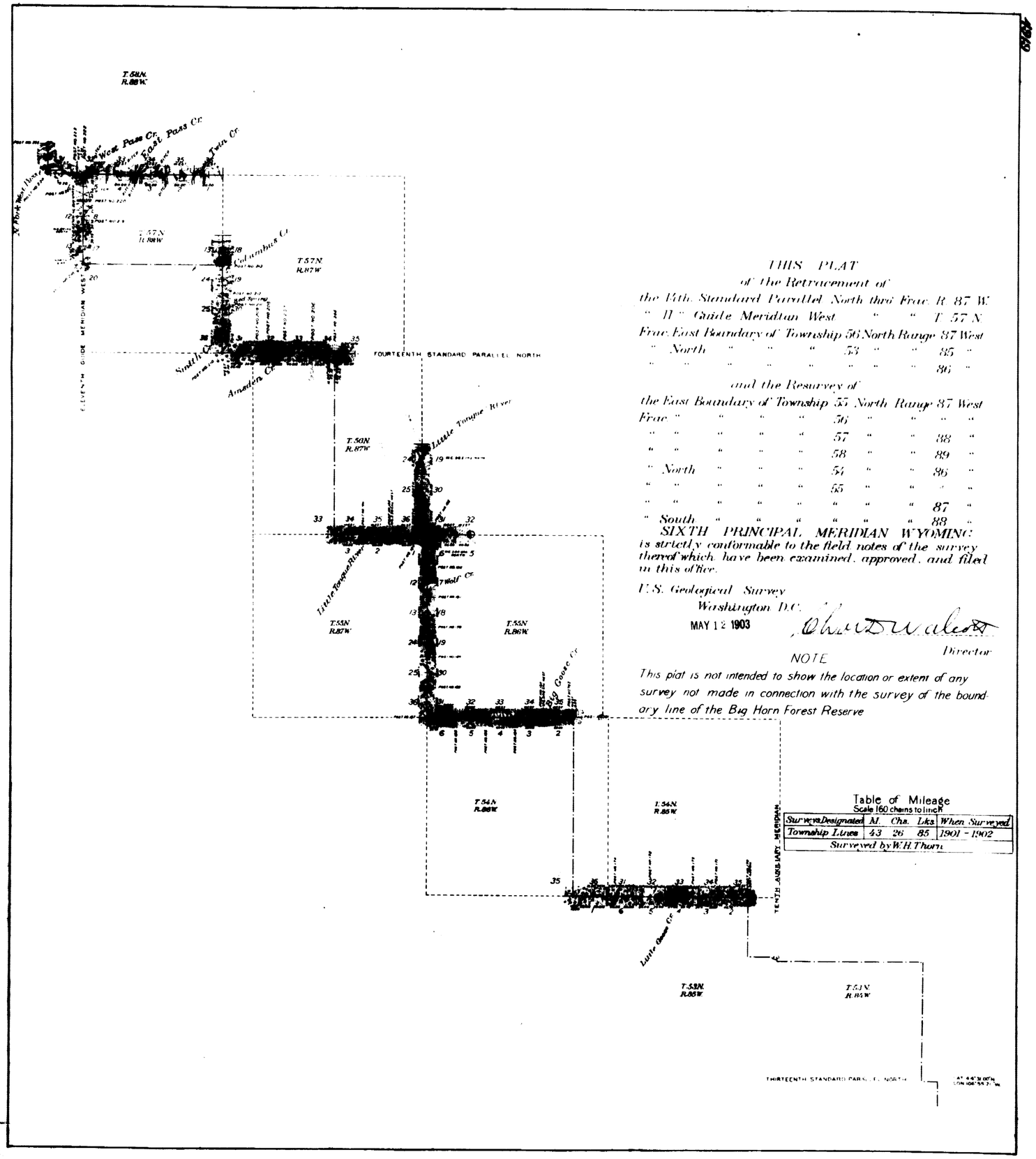


THIS PLAT
of the Retracement of
the 14th Standard Parallel North thro' Frac. R. 87 W.
" 11 " Guide Meridian West " " T. 57 N.
Frac. East Boundary of Township 56 North Range 87 West
" North " " " 53 " " 85 "
" " " " " " " 86 "
and the Resurvey of
the East Boundary of Township 55 North Range 87 West
Frac. " " " " 56 " " " "
" " " " " 57 " " 88 "
" " " " " 58 " " 89 "
" North " " " 54 " " 86 "
" " " " " 55 " " " "
" " " " " " " " 87 "
" South " " " " " " 88 "
SIXTH PRINCIPAL MERIDIAN WYOMING
is strictly conformable to the field notes of the survey thereof which have been examined, approved, and filed in this office.

U.S. Geological Survey
Washington D.C.
MAY 12 1903

Chas. D. Walcott
Director

NOTE
This plat is not intended to show the location or extent of any survey not made in connection with the survey of the boundary line of the Big Horn Forest Reserve

Table of Mileage
Scale 160 chains to 1 inch

| Surveys Designated | M. | Chs. | Lks. | When Surveyed |
|---|---|---|---|---|
| Township Lines | 43 | 26 | 85 | 1901 - 1902 |
| Surveyed by W. H. Thorn | | | | |

RECEIVED S. G. O.
AUG 11 1903
CHEYENNE, WYO.

100-A.

(27)

3644

11

# 11th GUIDE MER. WEST

in Tps 57 & 58 N. between Rgs. 88 & 89 W. of the 6th Pr. Mer. Wyo. Terr.
Scale 40 cts to 1 inch. Magn. Var. East.

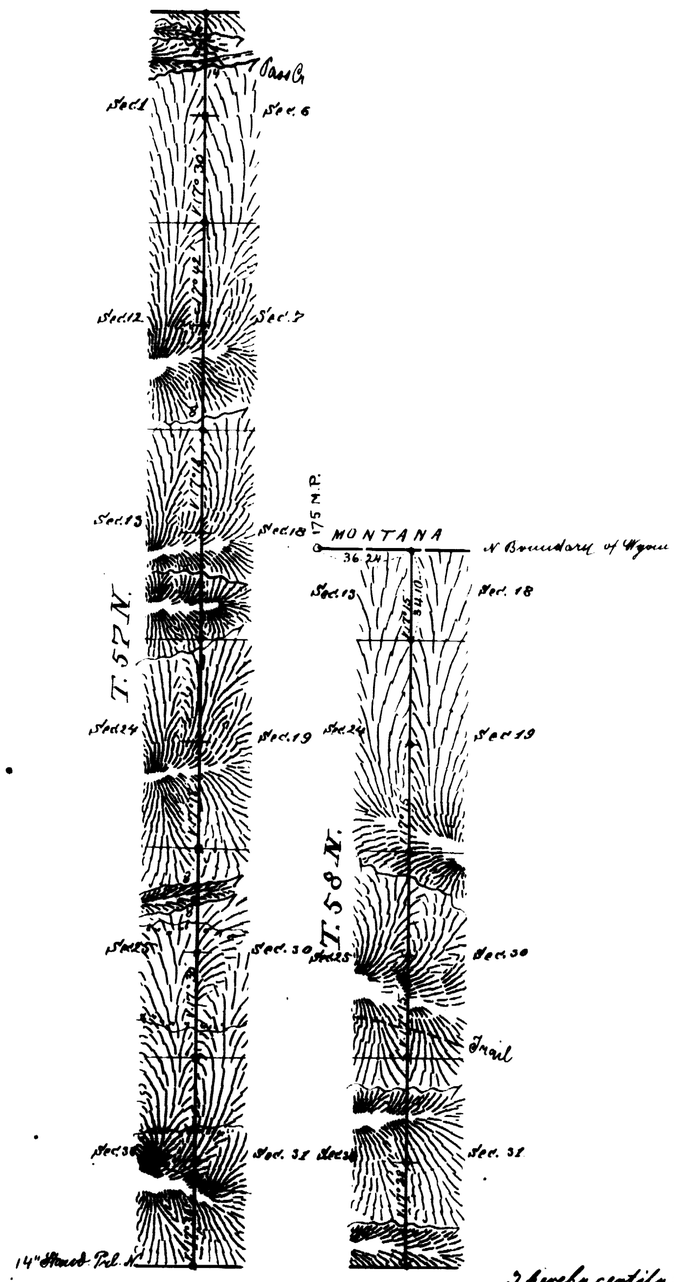


I hereby certify that the above diagram of the 11th Guide Mer. West in Tps. 57 & 58 N. between Rgs 88 & 89 West of the 6th Principal Meridian Wyo. Terr. is strictly conformable with the field notes thereof on file in this office, which have been examined and approved
Surveyor General's office
Cheyenne Wyo. March 26th 1884

Edw. C. David
Surveyor General

| Surveys designated | By whom Surveyed | Date of Contract | Amount of Surveys | When surveyed. |
|---|---|---|---|---|
| 11th Guide M. W. | Ed. T. Stahle | Sept. 21, 1880 | 9 mls 34 chs 10 lks | Febr. 1, 1882 |
| Connection | " " | " " " | — 36 " 24 " | " " " |

2143

3645

# Exterior Lines

Magnet Var. East. Scale 2 miles to 1 inch.

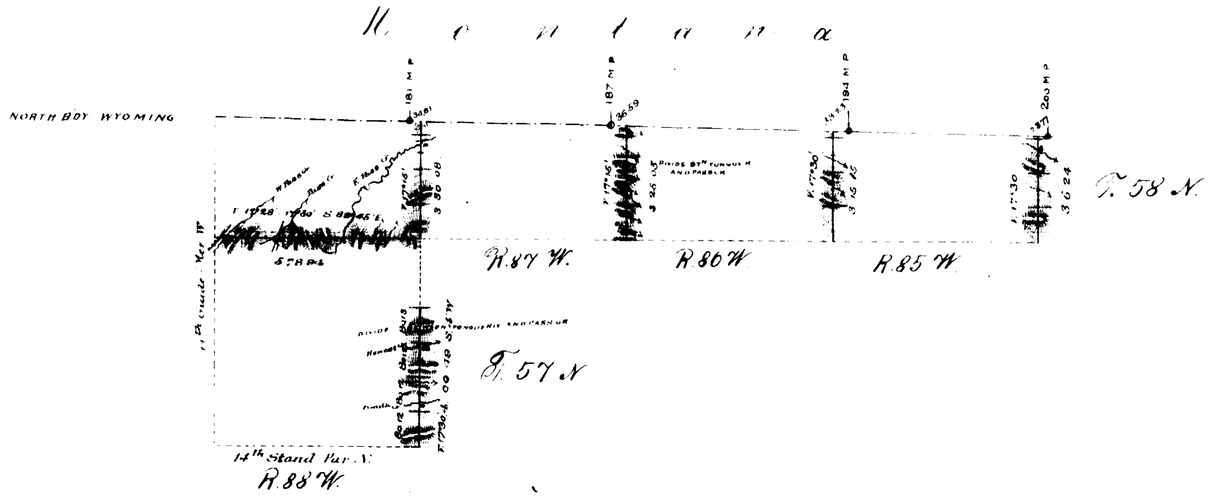


| Surveys Designed by [illegible] | Date of Contract | Amount of Surveys | | | When Survey. |
|---|---|---|---|---|---|
| Exterior Lines | Ed. L. Stahle | Sept. 21, 1880 | 22 | 75 | 95 | Febr. 2-6, 1882 |
| Connections | " " " | " " " | 1 | 4 | 40 | " " " |

I hereby certify that the above diagram of the Exter Lines of Tp. 57 N. R. 88 W. – Tp 58 N Rgs. 85 – 88 inclusive, West of the 6th Principl. Merid. Wyom Terr. is strictly conformable to the field notes of the survey thereof on file in this Office, which have been examined and approved.

Surveyor General's Office,
Cheyenne Wyom March 26 1884

Edw. C. Davis
Surveyor General.

2144