6030

ORIGINAL

TOWNSHIP № 57 NORTH, RANGE № 89 WEST OF THE SIXTH PRINCIPAL MERIDIAN, WYOMING.

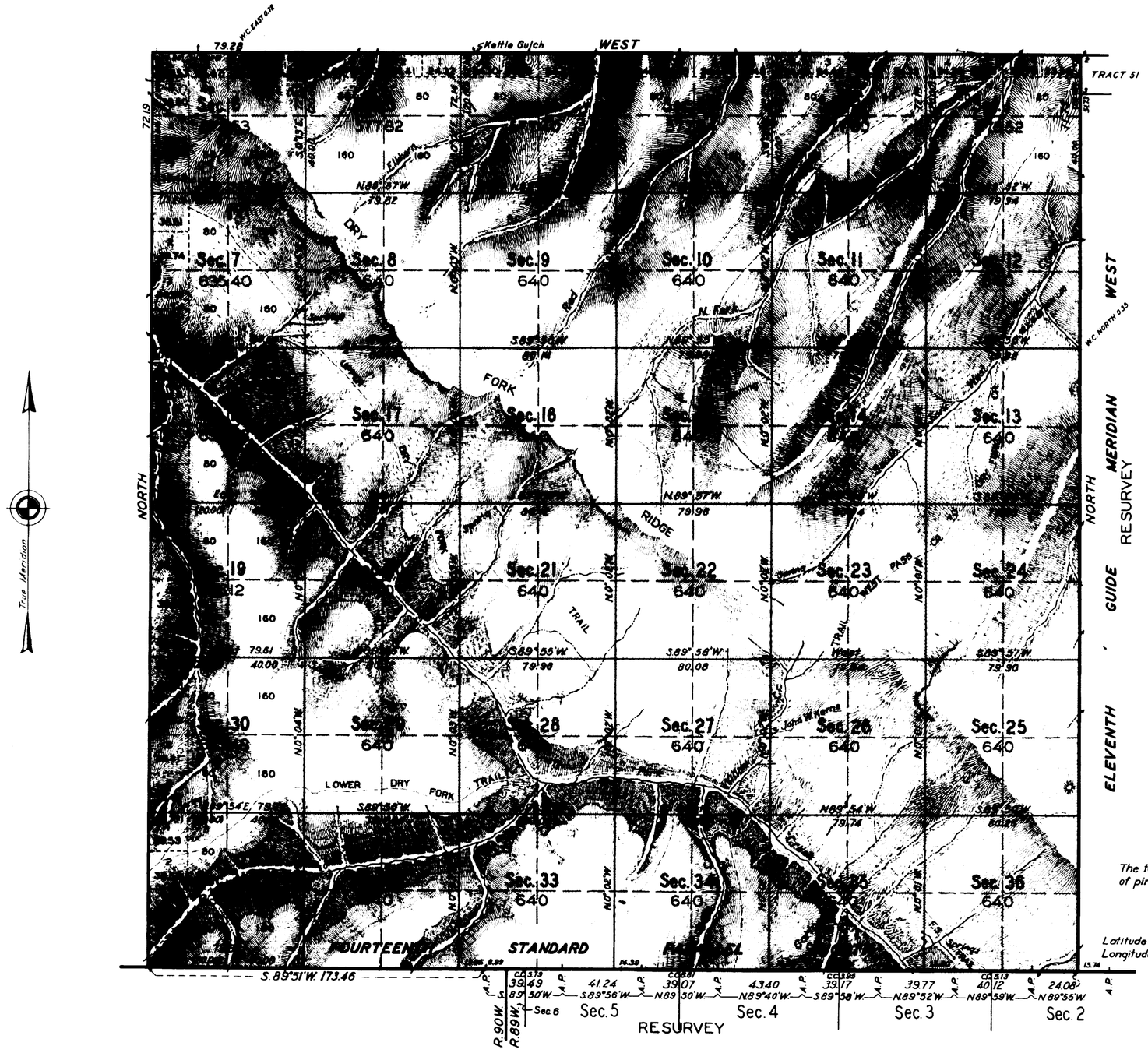

The township contains a good growth of pine, fir and spruce timber.

Latitude 44°52' N.
Longitude 107°32' W.

SCALE: 40 CHAINS TO AN INCH. AREA SURVEYED: 22,642.23 ACRES.

LINES DESIGNATED	BY WHOM SURVEYED	GROUP		MILEAGE		WHEN SURVEYED	
		NO.	DATE	MLS.	CHS.	BEGUN	COMPLETED
EXTERIOR	Marvin J. Lytle	120	July 30, 1931.	17	63.72	July 6, 1932.	Sept. 15, 1932.
SUBDIVISIONAL	" "	"	"	59	38.15	"	"
EAST BOUNDARY	" "	63	Aug. 21, 1922			Oct. 17, 1922.	Oct. 27, 1922
NORTH BOUNDARY	William R. Bandy	8	Apr. 4, 1911			Sept. 9, 1912.	Oct. 3, 1912.

RCM

Office of the U.S. Supervisor of Surveys

Denver, Colorado, January 29, 1935.
The above plat of Township No. 57 North, Range No. 89 West of the Sixth Principal Meridian, Wyoming, is strictly conformable to the field notes of the survey thereof which have been examined and approved.

U.S. Supervisor of Surveys.

DEPARTMENT OF THE INTERIOR
GENERAL LAND OFFICE

Washington, D.C., March 22, 1935.
The survey represented by this plat having been correctly executed in accordance with the requirements of law and the regulations of this office, is hereby accepted.

Assistant Commissioner.

AMT REC

3001 Transmitted to Buffalo L.O. Sept. 16, 1935

57 - 89

34

4781

73

TOWNSHIP EXTERIORS

Scale 1 inch to 160 chains



Table of mileage

Lines Designated	Amount Mls.	Chs.	Lks.	When surveyed
Standard lines	22	76	93	July 2-12, 1895
Township lines	50	26	86	July 16 Aug 23. "
Connection lines	1	3	75	" " "
Resurveys	17	24	72	July 21 Aug 22. "
Retracings	46	3	85	July 19, 1895 – Sept 29, 1900

This Plat
of the
Retracing of the 11th Guide Meridian W.,
through Tps 55 and 56 N.,
11th Auxiliary Guide Meridian W.,
through Tps 53, 54 and 55 N.,
South boundary T.55 N., R.90 W.,
" " T.55 N., R.91 W.,
" " T.54 N., R.91 W.,
East " Tps. 53 and 54 N., R.92 W.
Resurvey of the South boundary
T.55 N., R.89 W.
South and North boundaries
T.54 N., R.92 W.;
Survey of the West and North
boundaries T.55 N., R.89 W.,
West boundary T.56 N., R.89 W.,
West and North boundaries T.55 N., R.90 W.,
" " " " T.55 N., R.91 W.,
West boundary T.56 N., R.90 W.,
" " T.56 N., R.91 W.,
North " T.55 N., R.92 W., and the
14th Standard Parallel N.
through Rgs. 89, 90, 91 and 92
West of the 6th Principal Meridian,
Wyoming,
is strictly conformable to the field notes
of the survey thereof
by
Meyer and Stahle U.S. Dpty Surveyors
under their
Contract No. 257,
dated, March 20, 1895,
which have been examined, approved
and filed in this office.
U.S. Surveyor General's Office,
Cheyenne Wyoming,
November 13, 1896.

John Charles Thomason
U.S. Surv'r Gen'l.

This Map is corrected in conformity with letter E dated January 21, 1899, and the field notes of the correction survey thereof on file in this office, which have been examined and approved
Surveyor General's Office,
Cheyenne, Wyoming.
April 6, 1901

Stephen P. Hanson
U.S. Sur'r Gen'l.

2852

Filed MAR 8 1902
Survey accepted by the Commissioner in his letter E dated Oct 26 1901.

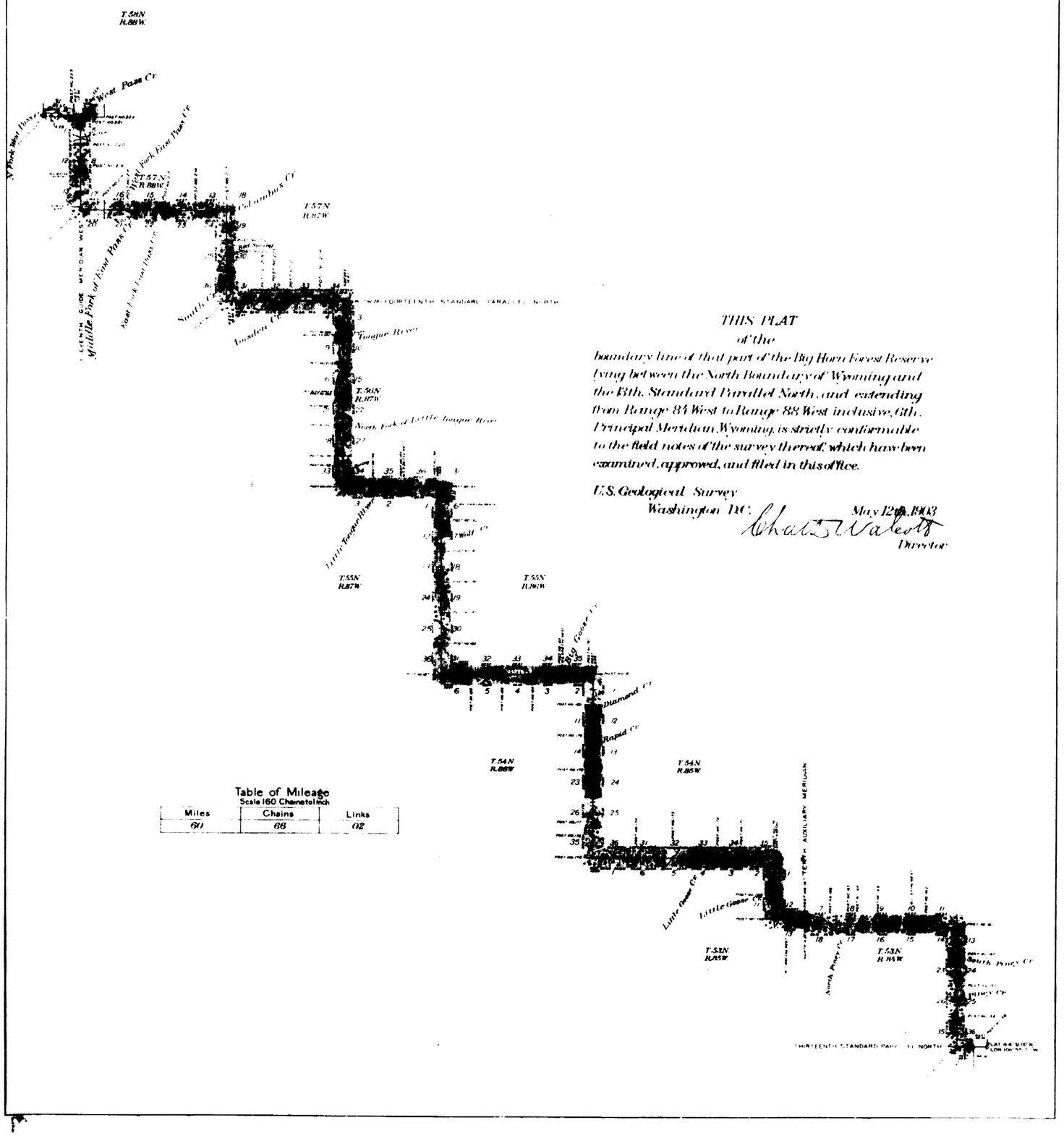

THIS PLAT
of the
boundary line of that part of the Big Horn Forest Reserve lying between the North Boundary of Wyoming and the 13th. Standard Parallel North, and extending from Range 84 West to Range 88 West inclusive, 6th. Principal Meridian, Wyoming, is strictly conformable to the field notes of the survey thereof, which have been examined, approved, and filed in this office.

U.S. Geological Survey
Washington D.C. May 12th, 1903
Chas. D. Walcott
Director

Table of Mileage
Scale 160 Chains to 1 inch

Miles	Chains	Links
60	66	02

RECEIVED
11
100

2957



THIS PLAT
of the Retracement of
the Fifth Standard Parallel North thro' Frac. R. 87 W.
" 11th " Guide Meridian West " " T. 57 N.
Frac. East Boundary of Township 56 North Range 87 West
" North " " " 53 " " 85 "
" " " " " " " 86 "

and the Resurvey of
the East Boundary of Township 55 North Range 87 West
Frac. " " " " 56 " " " "
" " " " " 57 " " 88 "
" " " " " 58 " " 89 "
" North " " " 54 " " 86 "
" " " " " 55 " " " "
" " " " " " " 87 "
" South " " " " " " 88 "

SIXTH PRINCIPAL MERIDIAN WYOMING
is strictly conformable to the field notes of the survey thereof which have been examined, approved, and filed in this office.

U.S. Geological Survey
Washington D.C.
MAY 12 1903

Director

NOTE

This plat is not intended to show the location or extent of any survey not made in connection with the survey of the boundary line of the Big Horn Forest Reserve

Table of Mileage
Scale 160 chains to inch

Surveys Designated	M.	Chs.	Lks	When Surveyed
Township Lines	43	26	85	1901 - 1902
Surveyed by W.H. Thorn				

RECEIVED S. G. O.
AUG 11 1903
CHEYENNE, WYO.

(27)

3644

11

11th GUIDE MER. WEST

in Tps 57 & 58 N. between Rgs. 88 & 89 W. of the 6th Pr. Mer. Wyo. Terr.
Scale 40 chs to 1 inch. Magn. Var. East.

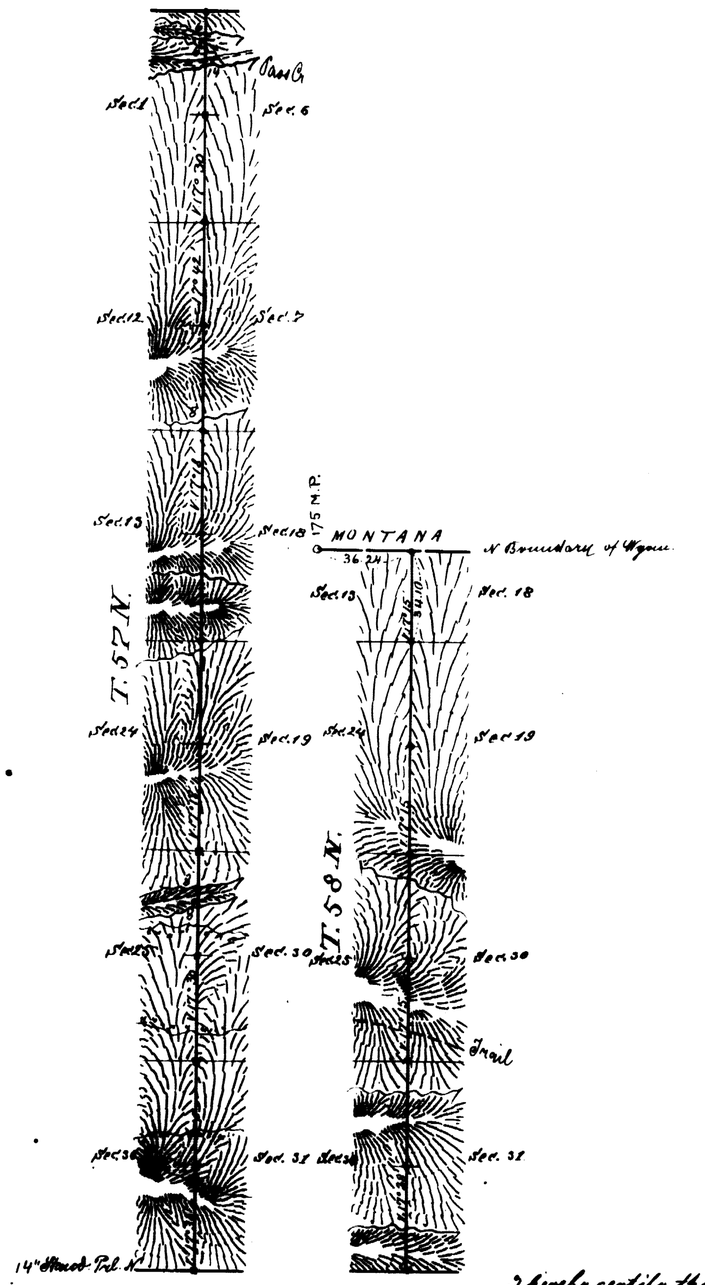

I hereby certify that the above diagram of the 11th Guide Mer. West in Tps. 57 & 58 N between Rgs 88 & 89 West of the 6th Principal Meridian Wyo. Terr. is strictly conformable with the field notes thereof on file in this office, which have been examined and approved
Surveyor General's office
Cheyenne Wyo. March 26th 1884

Edw. C. David
Surveyor General

Surveys designated	By whom Surveyed	Date of Contract	Amount of Surveys	When surveyed.
11th Guide M. W.	Ed. T. Stable	Sept. 21, 1880	9 mls 34 chs 10 lks	Febr. 1, 1882
Connection	" "	" " "	— 36 " 24 "	" " "

2143