3858 ORIGINAL

(4-675a)

Accepted July 3, 1920.

Resurvey Township No 58 North Range No 76 West of the Sixth Principal Meridian Wyoming

G f F e E d D c C b B a A

8

INDEX FOR SEGREGATED TRACTS

Resurvey Tract No	T	R	Sec	Subdivisions	Description by Original Survey: Entry Kind	Entry No	Status in Land Office	Entryman
37-A	58	76	36	All	School	Section		Wyoming
38-A	"	"	35	S½SE¼, NW¼SE¼, N½SW¼, SW¼NW¼				
			34	E½NE¼	D.L.E.	0176	Patented	Minnie Bundy
39	"	"	34	NW¼NE¼				
			27	SW¼SE¼, S½SW¼				
			28	S½SE¼, SE¼SW¼				
			33	NW¼NE¼	D.L.E.	2093	Patented	Alta M. Williams
40	"	"	28	N½SW¼	S.A.H.	03496	Patented	John B. Kendrick
41	"	"	29	N½SE¼	S.A.H.	04792	Patented	John B. Kendrick
42	"	"	29	N½SW¼	S.S.	06946	Intact	Wyoming
43	"	"	30	N½SE¼	S.A.H.	03515	Patented	John B. Kendrick

Resurvey Tract No	T	R	Sec	Subdivisions	Description by Original Survey: Entry Kind	Entry No	Status in Land Office	Entryman
45	58	76	30	NE¼SW¼	S.A.H.	03516	Patented	John B. Kendrick
46	"	"	30	Lot 3	S.A.H.	03497	Patented	John B. Kendrick
47	"	"	30	Lot 4, SE¼SW¼, S½SE¼	H.E.	0115	Patented	Samuel A. Williams
48	"	"	31	NE¼NE¼				
	"	"	32	N½NW¼, NW¼NE¼	D.L.E.	2094	Patented	Samuel A. Williams
49			29	SW¼SW¼	Public	Land	Vacant	
50	"	"	29	SE¼SW¼	Public	Land	Vacant	
51	"	"	29	SW¼SE¼	Public	Land	Vacant	
52	"	"	29	SE¼SE¼	Public	Land	Vacant	
53	"	"	28	SW¼SW¼	Public	Land	Vacant	
44	58	75	31	S½NE¼, NW¼SE¼, NE¼SW¼	D.L.E.	0175	Patented	Harry G. Bundy

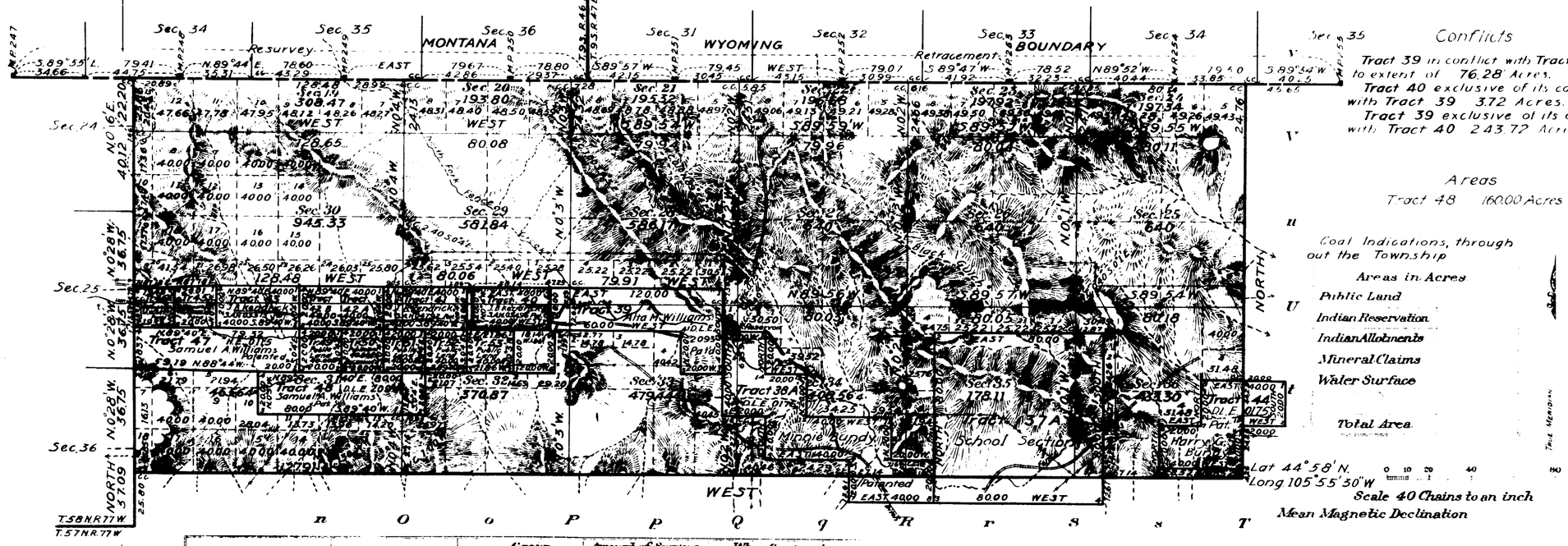

Conflicts

Tract 39 in conflict with Tract 40 to extent of 76.28 Acres.
Tract 40 exclusive of its conflict with Tract 39 3.72 Acres.
Tract 39 exclusive of its conflict with Tract 40 243.72 Acres.

Areas

Tract 48 160.00 Acres

Coal Indications, through out the Township

Areas in Acres

Public Land
Indian Reservation
Indian Allotments
Mineral Claims
Water Surface

Total Area

Surveys Designated.	By Whom Surveyed	Group No.	Group Date	Amount of Surveys Mls.	chs.	lks.	When Surveyed. Begun.	Completed.
South Bdy. Resurv.	W.H. Clark	41	Sept. 5, 1916	6	47	91	Nov. 5, 1917	Nov. 8, 1917
West " "	" " "	"	" " "	2	23	86	June 6, 1918	June 6 1918
Subdivisions	" " "	"	" " "	24	59	82	May 29, "	" 20 "
Private Land Claims	" " "	"	" " "	8	00	00	" " "	" " "
Connections	" " "	"	" " "	2	06	82	" " "	" " "
East Bdy. Resurv.	Davis & King	"	" " "	2	24	76	July 24, 1917	July 25, 1917
Connections					52	42		
Private Land Claims	John M. Tufts	"	" " "	16	33	13	" 21, 1919	" 23, 1919
Connections					49	00		
Mont. Wyo. Bdy.	Rollin J. Reeves	G.L.O.	April 18, 1879	3	93	04	Sept. 28, 1880	Sept. 28, 1880
" " " Resurv.	Bandy & Davis	Mont.		2	55	81	19	12
" " " Ret.	Bandy & Voigt			3	73	04	19	11

The above map of Resurvey Township No. 58 North Range No 76 West of the Sixth Principal Meridian Wyoming is strictly conformable to the field notes of the survey thereof on file in this office, which have been examined and approved.

U.S. Surveyor General's Office,
Cheyenne, Wyoming May 11 1920

Charles L. Decker
Surveyor General.

2245-A-

Transcr. Buffalo
Dec. 22, 1920

58 - 76

(28)

17

3857

TOWNSHIP No 58 NORTH. RANGE No 76 WEST of the 6th Principal MERIDIAN.

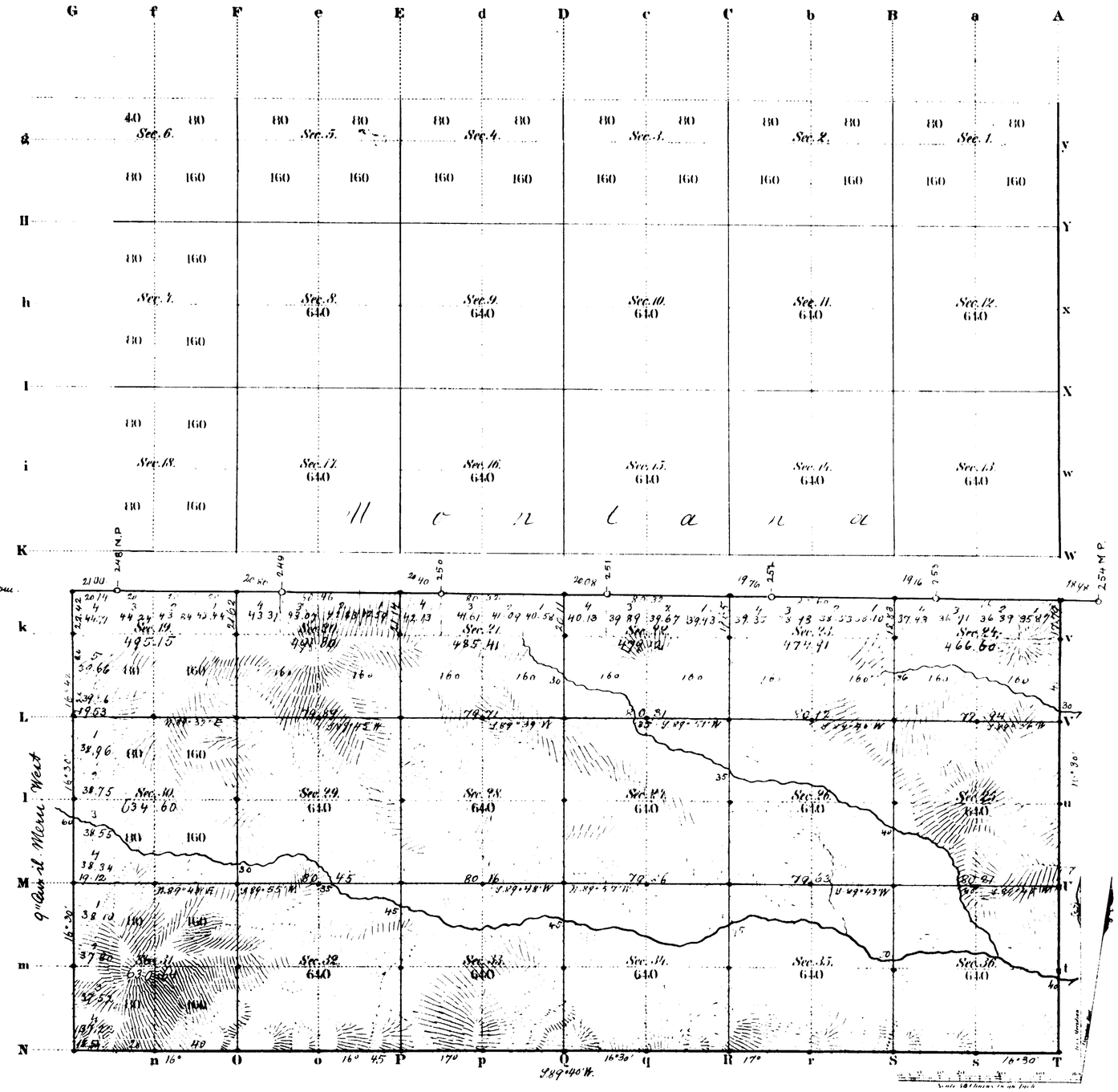

Total number of Acres 10558.23

Surveys Designated	By Whom Surveyed	Date of Contract	Amount of Surveys Mls	Chs	Lks	When Surveyed	Magnetic Declination
E. & S. Township lines	Ed. S. Stahle	Sept 21, 1880	8	56	33	Nov. 27, and Feb. 1, 1883	16° 35' East
Subdivisions	" " "	" " "	25	60	78	Jany. 10-11, 1884	16° 18' "
Connections	" " "	" " "	1	20	36	" " "	
9th Auxil. M.W.	" " "	" " "	2	62	42	Nov. 30, 1883	
N. Bdy of Wyo	Rollin J. Reeves	April 18, 1879	6	2	2	Sept. 28, 1880	

The above Map of Township No 58 North of Range No 76 West of the Sixth Principal Meridian Wyoming Territory is strictly conformable to the field notes of the survey thereof on file in this Office, which have been examined and approved.

Surveyor Generals Office
Cheyenne Wyoming
April 30 1884

Edw. C. Baird
Surv. Genl

2245

A. GAST & CO. ST. LOUIS & N.Y.

58 - 76

(28)

3812

EXTERIOR LINES

Magnetic Variation East. Scale 3 miles to 1 inch



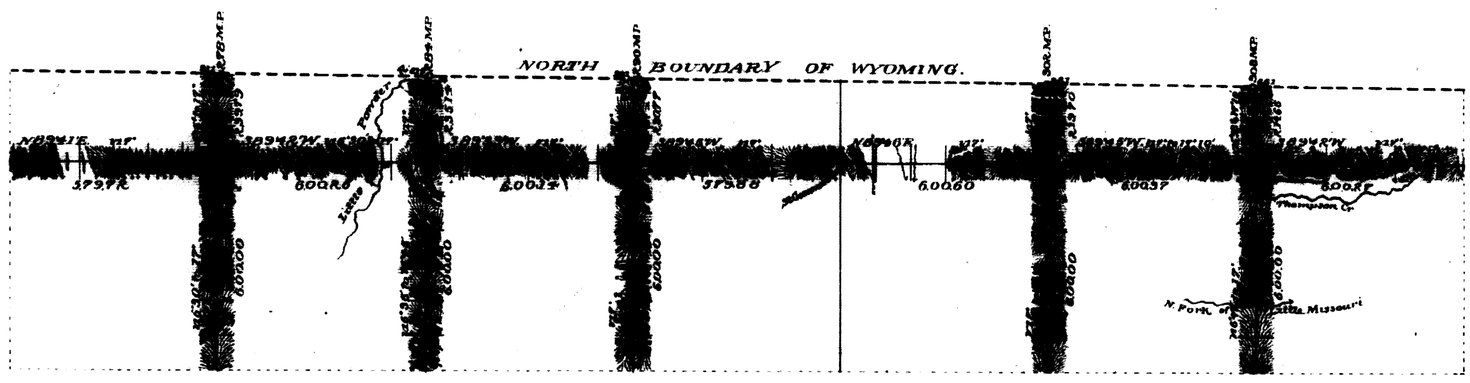

Surveys Designated	By Whom Surveyed	Date of Contract	Amount of Surveys			When Surveyed.
			Mls	Chs	Lks	
Exterior lines	Ed. F. Stahle	Sept 21st 1880	139	53	09	Nov 10-Dec 3 1883
Connections	" "	" "		77	29	" "

I hereby certify that the above diagram of the Exterior lines of Tps. 57 & 58 N. Rgs. 66 to 77 inclusive West of the 6th P.M. Wyoming Territory is strictly conformable to the field notes of the Survey thereof on file in this Office which have been examined and approved.

Surveyor General's Office
Cheyenne Wyoming
April 30 1884

Edw. C. David
Sur. Genl.

2230

(28) Indexes

3814

3

9th Auxiliary Merid. West

in Tps. 57 & 58 N. Rgs. 76 & 77 W. 6th P. M. Wyom. Territ.

Scale 40 chs. to 1 inch. Magnet. Var. East



Surveys designated	By Whom Surveyed	Date of Contract	Amount of Surveys Mls. Chs. Lks.	When Surveyed
9th Auxiliary Mer.	Ed. F. Stahle	Sept 21st 1880	6 6R 4R	Nov. 20 1883
Connections	" "	" " "	R1 0	" "

2232

I hereby certify, that the above diagram of the 9th Auxil. Mer. W. in Tps. 57 & 58 N. between Rs. 76 & 77 W. 6th P. M. Wyom. Terr. is strictly conformable to the field notes of the survey thereof on file in this Office which have been examined & approved.

Surveyor General's Office,
Cheyenne, Wyom. April 30' 1884

Edw. C. Davis
Surveyor General.