3847 ORIGINAL (4-675a) Accepted October 21, 1924

Sheet No 1

Resurvey Township No 58 North, Range No 77 West of the Sixth Principal Meridian, Wyoming

In three Sheets

INDEX TO SEGREGATED TRACTS

Resurvey	Original Survey					
Tract No	Sec.	Subdivisions	Entry Kind	Entry Number	Status in Land Office	Entryman
38	21	NW¼SW¼	S.S.	06946	Approved	Wyoming
39	21	NE¼SW¼	S.A.H.	01497	Patented	John B. Kendrick
40	21	N½SE¼	S.A.H.	01498	Patented	John B. Kendrick
41	21	SE¼SE¼	S.S.	06946	Approved	Wyoming
42	22	S½SW¼	S.A.H.	01496	Patented	John B. Kendrick
43	26	NW¼NE¼, N½NW¼				
	27	N½NE¼, NE¼NW¼	S.S.	06946	Approved	Wyoming
44	26	NE¼NE¼	S.A.H.	03550	Patented	John B. Kendrick
45	26	SE¼NE¼	S.S.	06946	Approved	Wyoming
46	25	S½NW¼	S.A.H.	04803	Patented	John B. Kendrick
47	25	SW¼NE¼, NW¼SE¼	S.S.	06946	Approved	Wyoming
48	25	SE¼NE¼	H.E.	2633	Patented	Thomas Collins
49	25	NE¼SE¼	S.S.	06080	Approved	Wyoming
52	29	S½				
	32	N½	H.E.	012735	Valid	John I. Shannon
55	36	All	School Section		Grant	Wyoming

All Tract segregations shown hereon represent the position and form of said tracts under the original description as referred to the original survey located as such on the ground according to the best available evidence of their true position

Indications of coal throughout the township

MONTANA

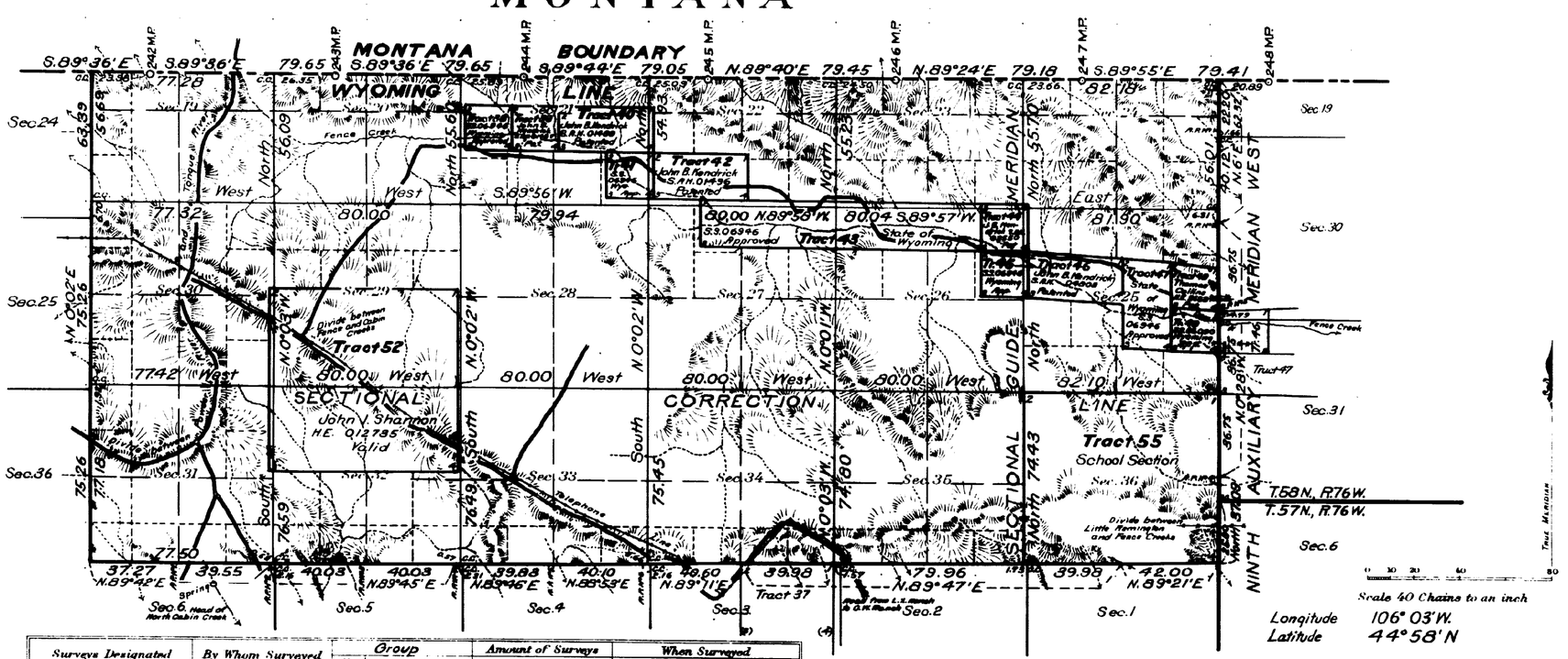

Longitude 106° 03' W.
Latitude 44° 58' N

Surveys Designated	By Whom Surveyed	Group No.	Group Date	Amount of Surveys Mls.	Amount of Surveys chs.	Amount of Surveys lks.	When Surveyed Begun	When Surveyed Completed
Resurvey Subdivisions	Mark D. King	52	Jan. 19, 1920	25	14	03	August 23, 1921	August 31, 1921
Connections	" " "	"	" " "	4	09	74	" "	" "
Segregated Tracts	" " "	"	" " "	21	29	76	" "	" "
Resurvey West Bdy.	" " "	"	" " "	2	53	91	July 21, 1921	August 11, 1921
Resurvey Wyo-Montana Bdy.	" " "	"	" " "	5	79	48	August 8, 1921	August 22, 1921
Angle points on E. and S. Bdys.	" " "	"	" " "				August 8, 1921	August 22, 1921
Resurvey East Bdy.	W. H. Clark	41	Sept. 5, 1916	2	49	66	June 6, 1918	June 6, 1918
Resurvey South Bdy.	Mark M. Kelley	27	Sept. 10, 1914	5	79	33	July 28, 1915	July 29, 1915

This map of Resurvey Township No 58 North, Range No 77 West of the Sixth Principal Meridian, Wyoming, in three sheets Nos 1 to 3 inclusive, is strictly conformable to the field notes of the resurvey thereof on file in this office, which have been examined and approved

U.S. Surveyor General's Office
Cheyenne, Wyoming September 26, 1924)

Clyde W. Attuly
Surveyor General

A.L.R.

Chkd. A.M.T.

2243-A

Trans. to Buffalo L.O. Dec. 22, 1924

58 - 77

3848 ORIGINAL

Accepted October 21, 1924

Sheet N° 2

Resurvey Township N° 58 North, Range N° 77 West of the Sixth Principal Meridian, Wyoming

In three Sheets
Scale: 20 Chains to an inch

Sec's 22, 23, 24, 25, 26, 27, 34, 35, 36

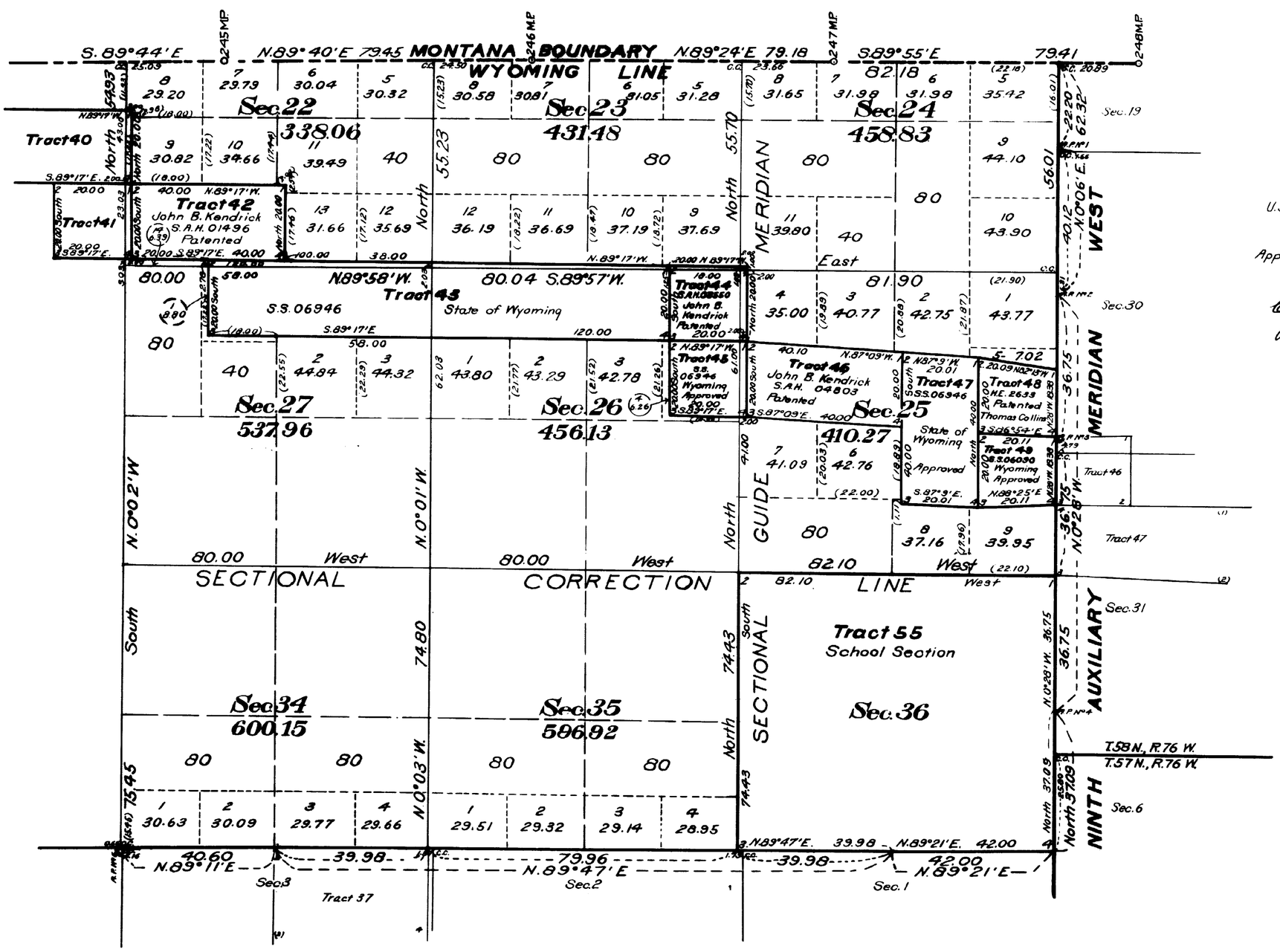

U.S. Surveyor General's Office
Cheyenne, Wyoming
Approved, September 26, 1924

Clyde W. Atherly
Surveyor General

2243

Frank L. Buffalo d.O.
Dec. 22, 924

58 - 77

3849 ORIGINAL

Accepted October 21, 1924

Sheet No 3

Resurvey Township No 58 North, Range No 77 West of the Sixth Principal Meridian, Wyoming

In three Sheets

Scale: 20 chains to an inch

Sec's 19, 20, 21, 28, 29, 30, 31, 32, 33

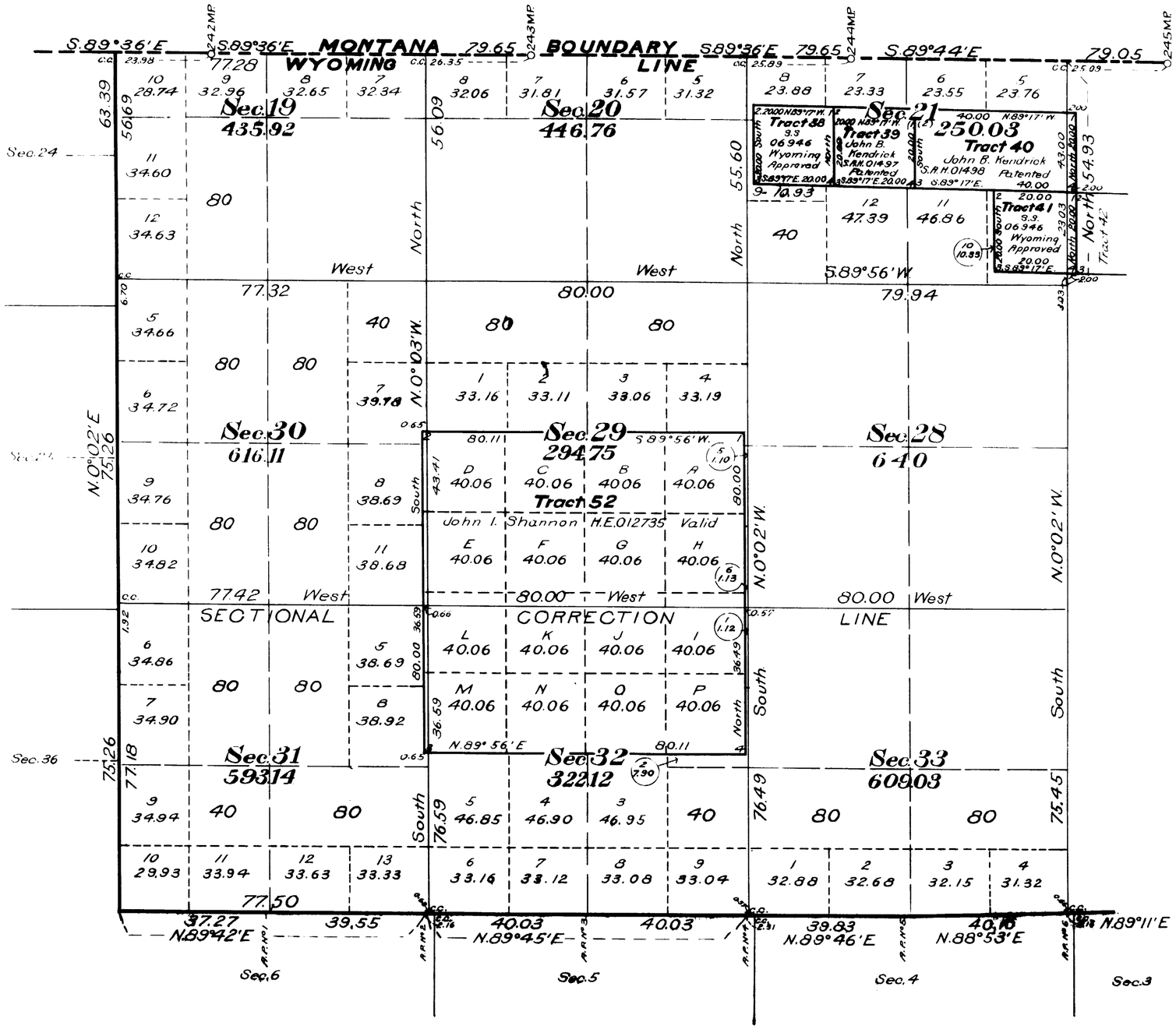

U.S. Surveyor General's Office
Cheyenne, Wyoming
Approved September 26, 1924

Clyde W. Atherly
Surveyor General

Trans. to Buffalo LO
Dec. 22, 1924

58 - 77

(28)

15

3816

TOWNSHIP No. 58 NORTH. RANGE No. 77 WEST of the 6th Principal MERIDIAN.

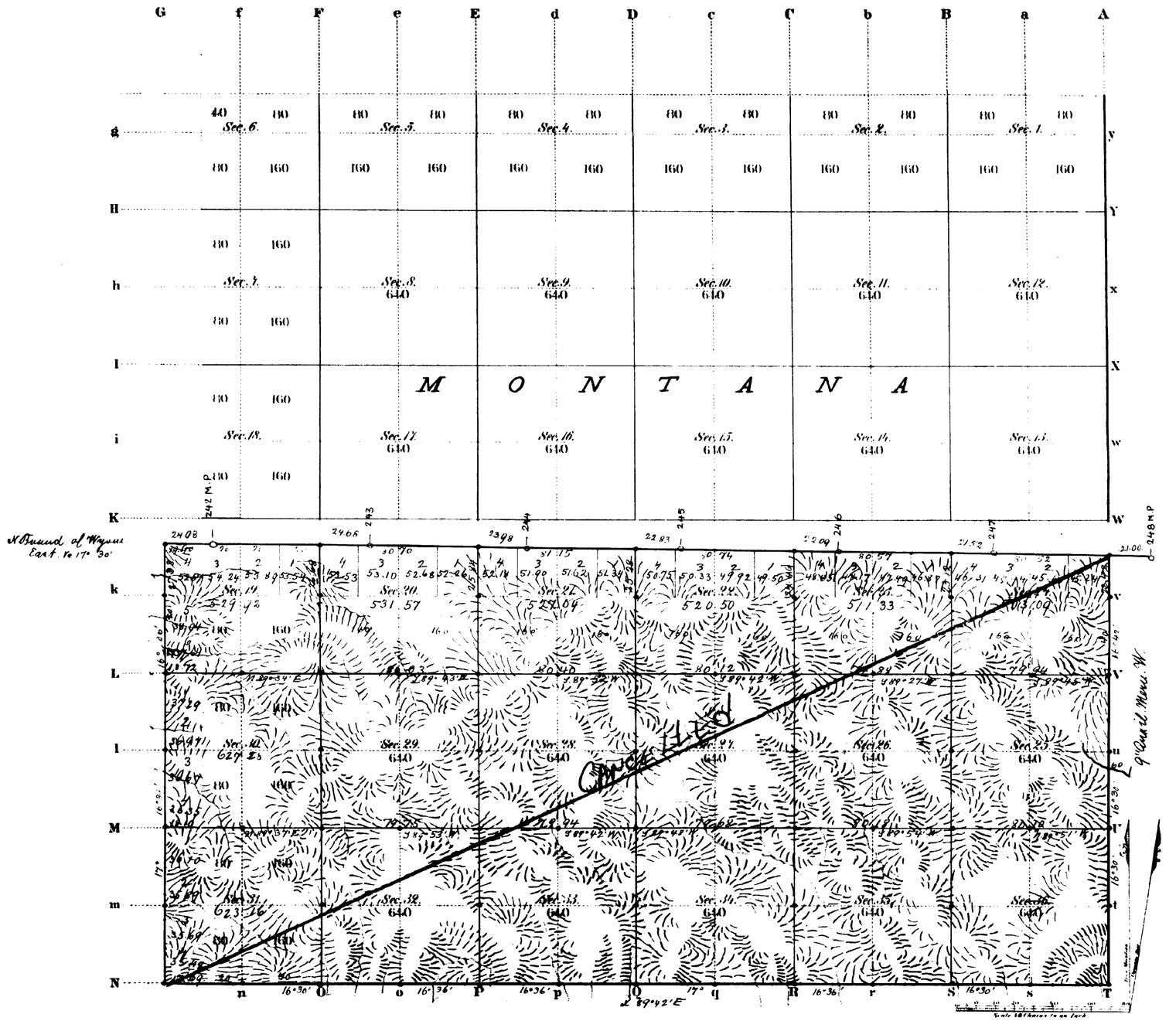

Total number of Acres 10773.89

Surveys Designated	By Whom Surveyed	Date of Contract	Amount of Surveys M. Ch. Lks	When Surveyed	Magnetic Declination
W. & N. Township lines	Ed. L. Stahle	Sept. 21, 1880	8 65 7	June 6, and Nov. 3, 1883	16° 36' East
Subdivisions	" " "	" " "	26 2 22	Jan'y. 11-12, 1884	16° 32' " "
Connections	" " "	" " "	1 35 11	" " "	" " "
6th Guard. M. W.	" " "	" " "	2 62 42	Nov. 30, 1883	
N. Bdy of Wyo	Rollin J. Reeves	April 15, 1879	6 3 2	Sept. 28, 1880	

The above Map of Township No. 58 North of Range No. 77 West of the Sixth Principal Meridian Wyoming Territory is strictly conformable to the field notes of the survey thereof on file in this Office, which have been examined and approved.

Surveyor Generals Office
Cheyenne Wyoming
April 30th 1884

Edw. C. Davis
Surv. Gen'l

A. GAST & CO. ST. LOUIS & NY.

2243

Land
58-77

(28)

3812

EXTERIOR LINES

Magnetic Variation East. *Scale 3 miles to 1 inch*



T. 58 N.

T. 57 N.

R.77 W. R.76 W. R.75 W. R.74 W. R.73 W.



T. 58 N.

T. 57 N.

R.72 W. R.71 W. R.70 W. R.69 W. R.68 W. R.67 W. R.66 W.

Surveys Designated	By Whom Surveyed	Date of Contract	Amount of Surveys			When Surveyed.
			Mls	Chs	Lks	
Exterior lines	Ed. F. Stahle	Sept 21st 1880	139	53	09	Nov 30 - Dec 3 1883
Connections	" "	" "		77	89	" "

I hereby certify that the above diagram of the Exterior lines of Tps. 57 & 58 N. Rgs. 66 to 77 inclusive West of the 6th P.M. Wyoming Territory is strictly conformable to the field notes of the Survey thereof on file in this Office which have been examined and approved.

Surveyor General's Office
Cheyenne Wyoming
April 30 1884

Edw. C. Davis Asst Genl

2230

(28) Indexed

3814

9th Auxiliary Merid. West

in Tps. 57 & 58 N. Rgs. 76 & 77 W. 6th P. M. Wyom. Territ.

Scale 40 chs to 1 inch. Magnet Var. East

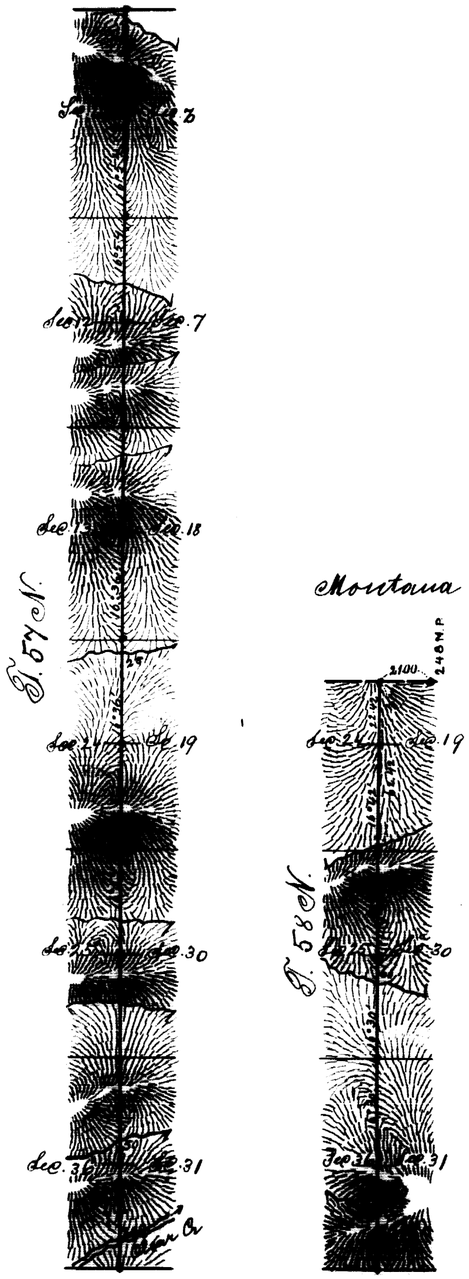

Surveys designated	By Whom Surveyed	Date of Contract	Amount of Surveys Mi.	Chs.	Lks.	When Surveyed	
9th Auxiliary MW	Ed. F. Stahle	Sept 21st 1880	8	6R	9R	Nov. 20	1883
Connections	" "	" " "		R1	0	"	"

I hereby certify, that the above diagram of the 9th Auxil. Mer. W. in Tps. 57 & 58 N. between Rs. 76 & 77 W. 6th P. M. Wyom. Terr. is strictly conformable to the field notes of the survey thereof on file in this Office which have been examined & approved.

Surveyor General's Office,
Cheyenne, Wyom. April 30th 1884

Edw. C. David
Surveyor General.

2232