2599

(4-675 a)

ORIGINAL

Survey accepted G.L.O. May 19, 1919

Resurvey Township N° 58 North, Range N° 79 West of the Sixth Principal Meridian, Wyoming

The resurvey represented by this plat was made for the purpose of restoring all lost or obliterated corners and relocating and marking out upon the ground the Exterior and Subdivisional lines in accordance with the original survey approved November 1, 1883.

Titles and areas based upon the original approved plat remain undisturbed for position and description.

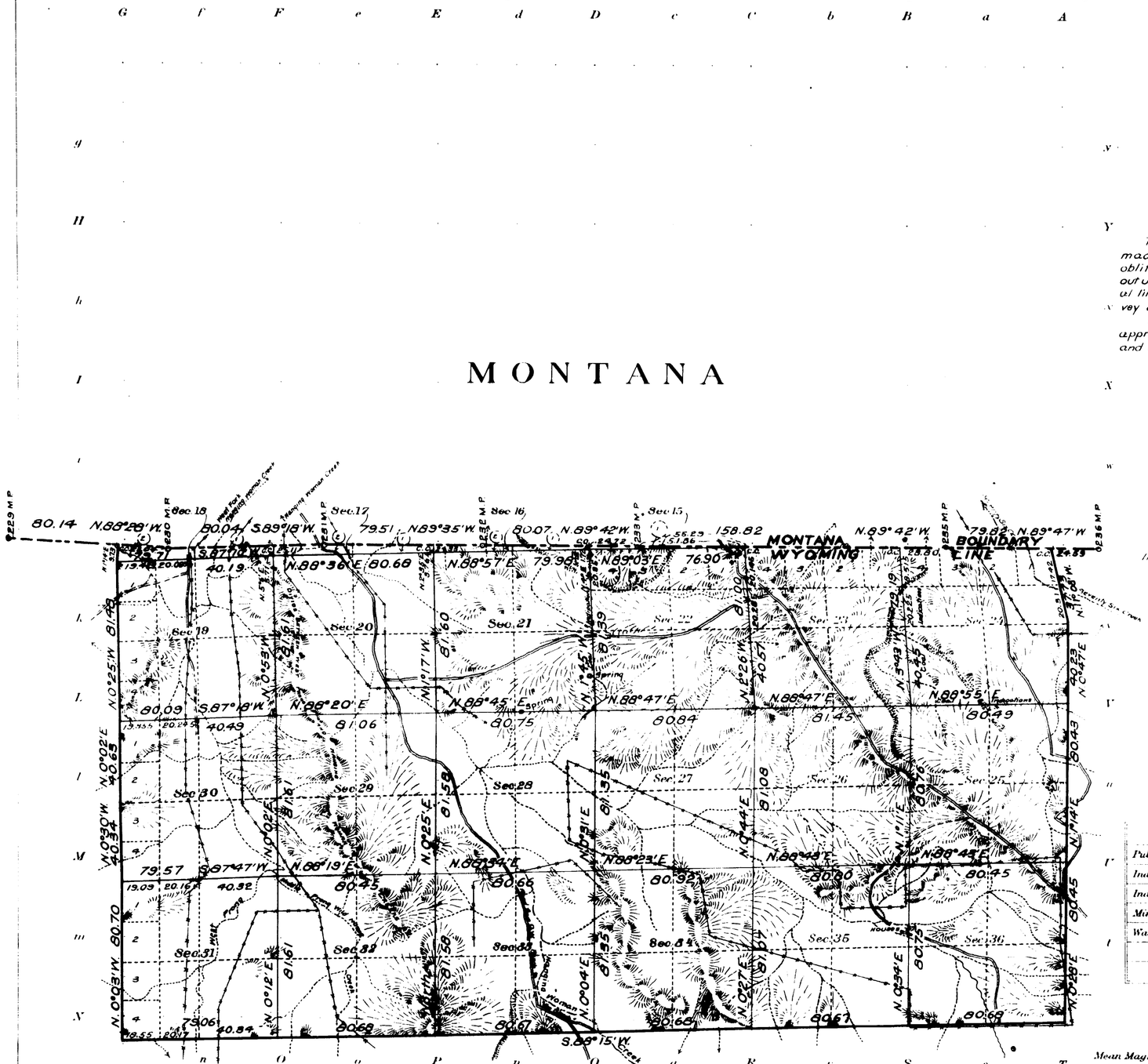

Areas in Acres	
Public Land	
Indian Reservation	
Indian Allotments	
Mineral Claims	
Water Surface	
Total Area	

Scale 40 Chains to an inch

Mean Magnetic Declination
Latitude 44°57' N
Longitude 106°17' W.

Surveys Designated	By Whom Surveyed	Group No.	Group Date	Amount of Surveys Mls.	chs.	lks.	When Surveyed Begun	Completed
Resurvey Subdivisions	Mark M. Kelley	27	July 24, 1917	31	33	52	Sept 22, 1917	Sept 27, 1917
Connections	" " "	"	" " "	3	14	74	Sept 12, 1917	Sept 27, 1917
Resurvey East Boundary	" " "	"	" " "	2	78	84	Sept 12, 1917	Sept 12, 1917
Resurvey West Boundary	" " "	"	" " "	3	12	88	Sept 14, 1917	Sept 14, 1917
Remeasurement North Boundary Wyo.	" " "	"	" " "	5	78	71	Sept 12, 1917	Sept 13, 1917
Resurvey South Boundary	" " "	"	Sept 10, 1914	6	02	45	Nov 1, 1915	Nov 1, 1915
North Bdy State of Wyo.	Rollin J. Reeves	G.L.O.	April 18, 1879	6	00	35	Sept 25, 1890	Sept 26, 1890

The above map of Resurvey Township No. 58 North Range No. 79 West of the Sixth Principal Meridian Wyoming is strictly conformable to the field notes of the survey thereof on file in this office, which have been examined and approved

U. S. Surveyor General's Office.

Cheyenne, Wyoming December 23, 1918

Charles L. Decker
Surveyor General.

A.L.R.

1707-a

58 - 79

(23)

58

2598

TOWNSHIP No. 58 NORTH. RANGE No. 79 WEST of the 6th Principal MERIDIAN.

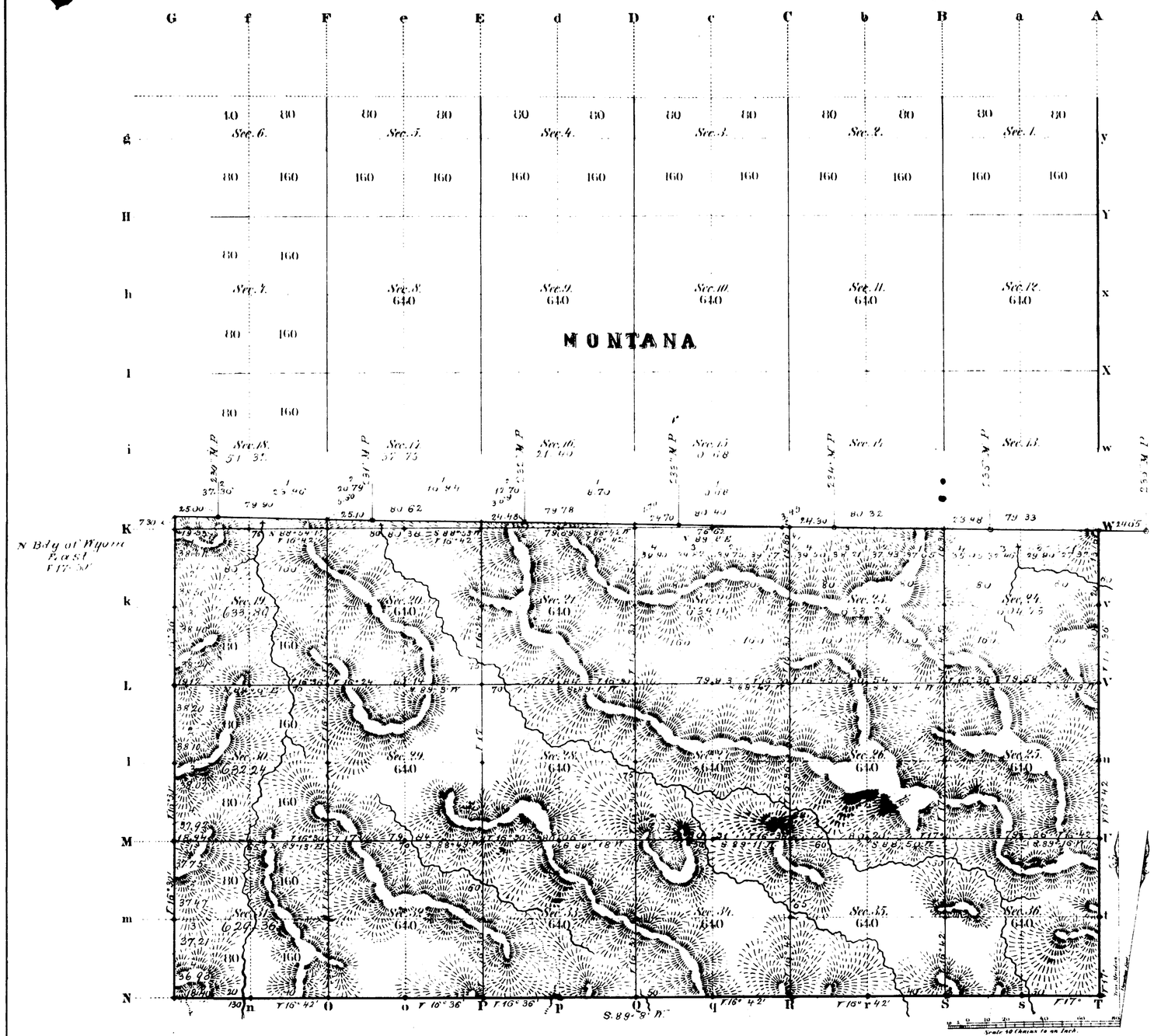

Total number of Acres. 115636.69

Surveys Designated	By Whom Surveyed	Date of Contract	Amount of Surveys Mls	Chs	Lks	When Surveyed	Magnetic Declination
E. & W. S. Township lines	Edw. F. Stasile	Sept. 21, 1880	11	78	86	June 7 & 4, 1883	16° 36' East
Subdivisions	" " "	" " "	31	03	53	June 14, 15 1883	16° 42' "
Connections	" " "	" " "	1	46	01	" " "	
N. Bdy of Wyo	Rollin J. Reeves	April 7, 1879	6	00	35	Sept. 25, 26, 1881	

The above Map of Township No. 58 North Range No. 79 West of the Sixth Principal Meridian Wyoming Territory is strictly conformable to the field notes of the survey thereof on file in this Office, which have been examined and approved.

Surveyor Generals Office,
Cheyenne Wyoming
November 1st 1883

Edw. C. Baird
Surv. Genl.

1797

A. Gast & Co. St Louis Mo.

58 - 79

(23) 2639

EXTERIOR LINES.

Scale 3 miles to 1 inch. Magnetic Variation 17°.

M O N T A N A .

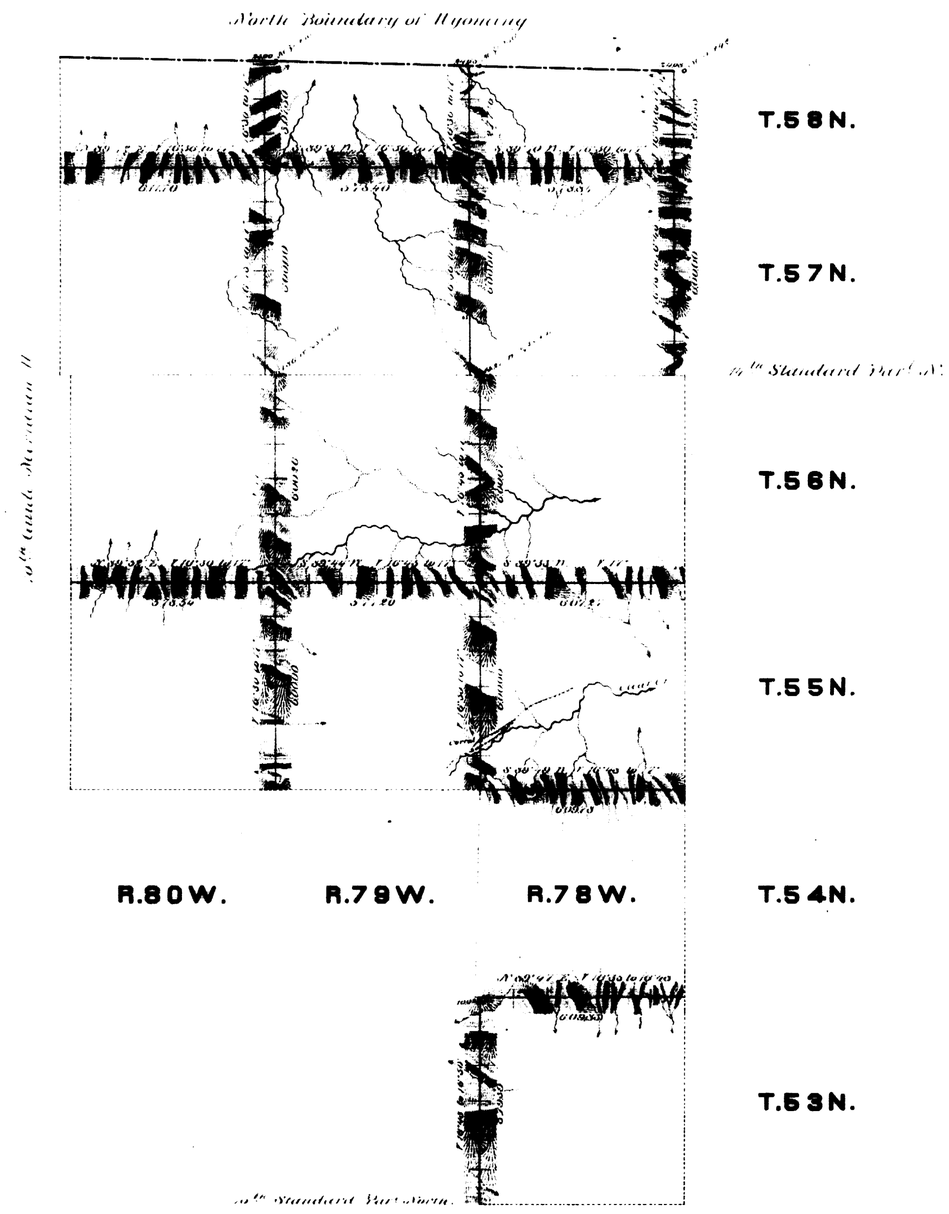

Surveys designated	By whom surveyed	Date of contract	Kind of surveys			When surveyed.
			miles	chs	lks	
Exterior lines	Ed. F. Stable	Sept 21 1880	105	33	12	May 24 June 11 1883
Connections	. . .	. . .	1	30	33	. . .

I hereby certify that the above diagram of T. 53 & 54 N. R. 78 W. & T. 55, 56 & 57 & 58 N. R. 78, 79 & 80 West of the 6th Principal Meridian Wyoming Territory, is strictly conformable to the field notes of the survey thereof on file in this Office, which have been examined and approved.

Surveyor Generals Office,
Cheyenne Wyo November 1st 1883

Edw. C. Bard
Surveyor General

1812