(23)

62

2620

TOWNSHIP No. 58 NORTH. RANGE No. 80 WEST of the 6th Principal MERIDIAN.

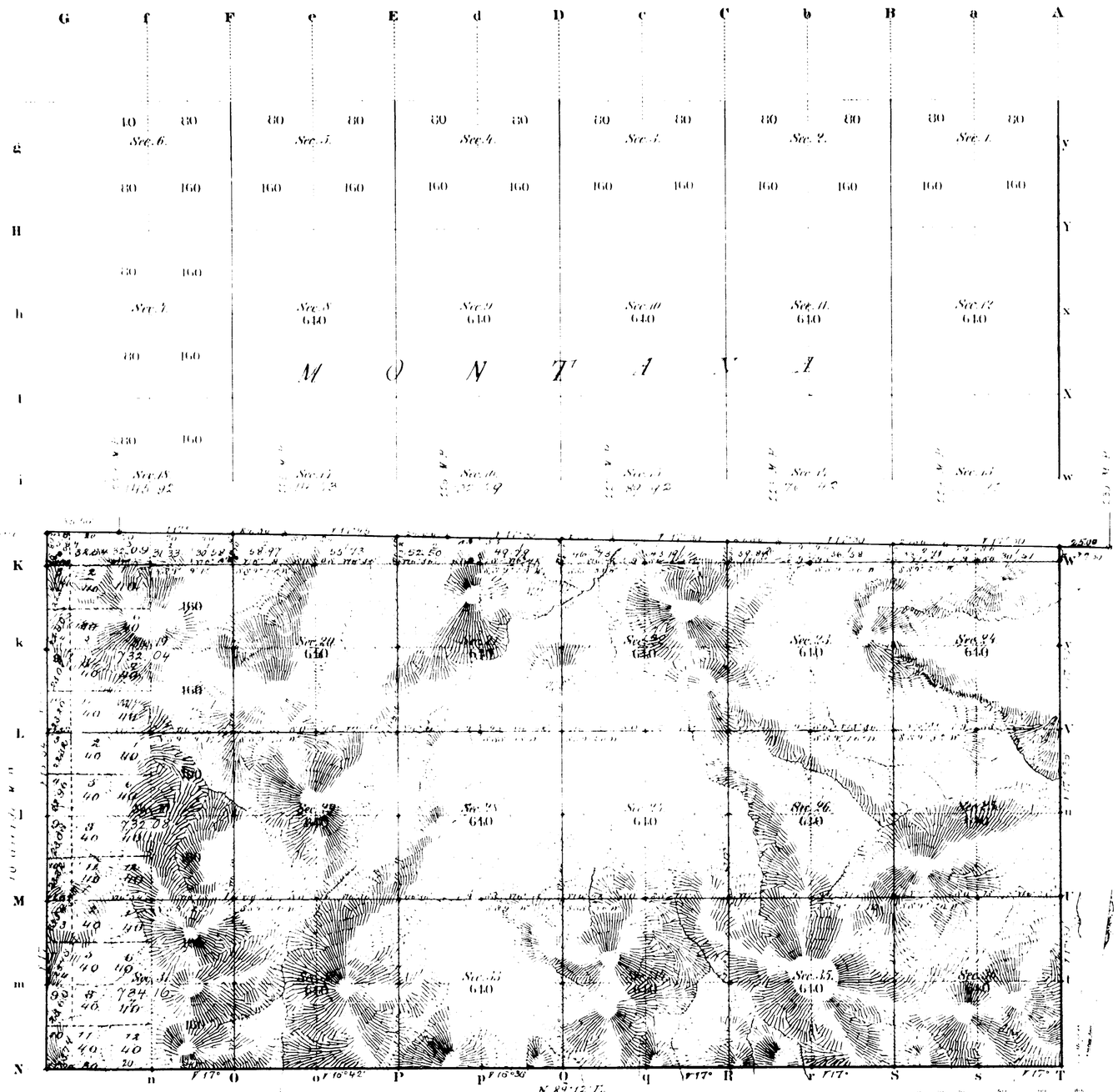

Total number of Acres 12 391 48

	Surveys Designated	By Whom Surveyed	Date of Contract	Amount of Surveys Mls	Chs	Lks	When Surveyed	Magnetic Declination
E & S	Township lines	Edw. F. Stahle	Sept 21 1880	9	19	20	June 9, 11, 1883	17° 10' East
	Subdivisions	" " "	" " "	[illegible]	[illegible]	[illegible]	[illegible]	[illegible]
	Connections	" " "	" " "		[illegible]	[illegible]	" " "	
	1st Guide N W	" " "	" " "	3	16	80	June 4 1883	
	N Bdy of Wyo	Rollin J. Keens	April 18, 1879	6	10	56	Sept 24, 25, 1880	

The above Map of Township No. 58 North Range No. 80 West of the Sixth Principal Meridian Wyoming Territory is strictly conformable to the field notes of the survey thereof on file in this Office, which have been examined and approved.

Surveyor General's Office.
Cheyenne Wyoming
November 1st 1883

Edw. C. David
Sur. Gen.l

A. Gast & Co. St. Louis Mo.

1805

58 - 80

(23) Tideped accession no. 2637

63

10TH GUIDE MERIDIAN WEST

in Tps. 57 & 58 N. betw. Rgs. 80 & 81 W. of the 6th Prin. Mer., Wyo. T.

Magn. Var. East Scale 40 Chs. to 1 Inch



Surveys Designated	By Whom Surveyed	Date of Contract	Amount of Surveys			When Surveyed
			Mls	Chs	Lks	
10th Guide Mer. W.	Ed. F. Stahle	Sept. 21. 1880	9	16	80	June 4. 1883
Connections	" "	" "		35	56	" "

The above map of the 10th Guide Meridian West in Tps. 57 & 58 N. betw. Rgs. 80 & 81 W. of the 6th Principal Meridian, Wyo. Ter., is strictly conformable to the fieldnotes of the survey thereof, on file in this office, which have been examined and approved.

Surveyor General's Office
Cheyenne, Wyoming
November 1st 1883

Edw. C. David
Sur. Gen.

1810

(23) 2639

EXTERIOR LINES.

Scale 3 miles to 1 inch. Magnetic Variation 17°

M O N T A N A .

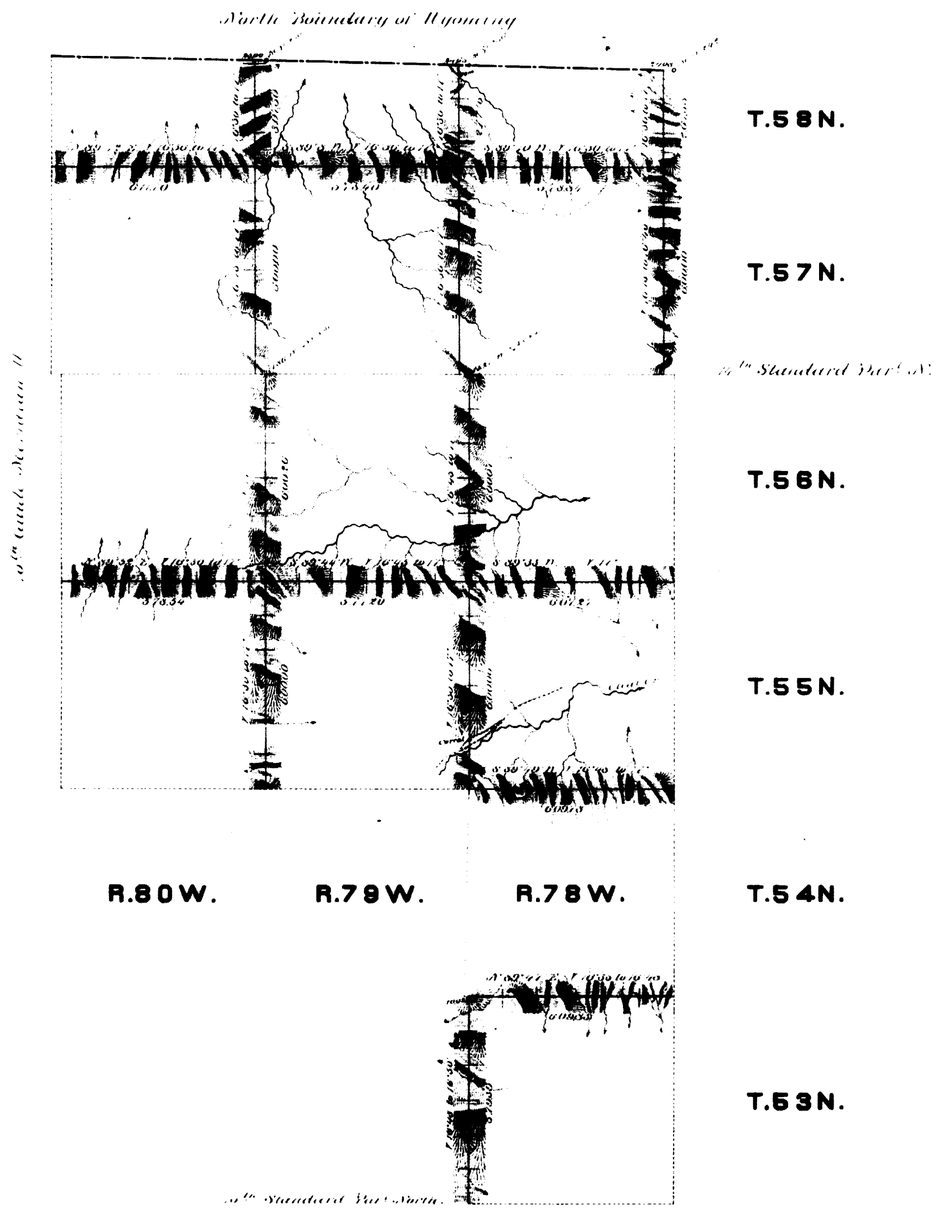

Surveys designated	By whom surveyed	Date of contract	Amt. of surveys			When surveyed.
			miles	chs.	lks.	
Exterior lines	Ed. J. Stahle	Sept 21 1880	105	23	12	May 24 June 11 1883
Connections	. . .	. . .	1	30	58	. . .

I hereby certify that the above diagram of T. 53 & 58 N. R. 18 W. & T. 55, 56 & 57 N. R. 18, 19 & 20 West of the 6th Principal Meridian Wyoming Territory, is strictly conformable to the field notes of the survey thereof on file in this Office, which have been examined and approved.

Surveyor Generals Office,
Cheyenne Wyo December 1st 1883

Edw. C. Dawes
Surveyor General

1812