Accession no. 1040

(4-675 a)

Survey Accepted Jan. 9, 1918 G.L.O.

Township No. 58 North, Range No. 82 West of the Sixth Principal Meridian, Wyoming

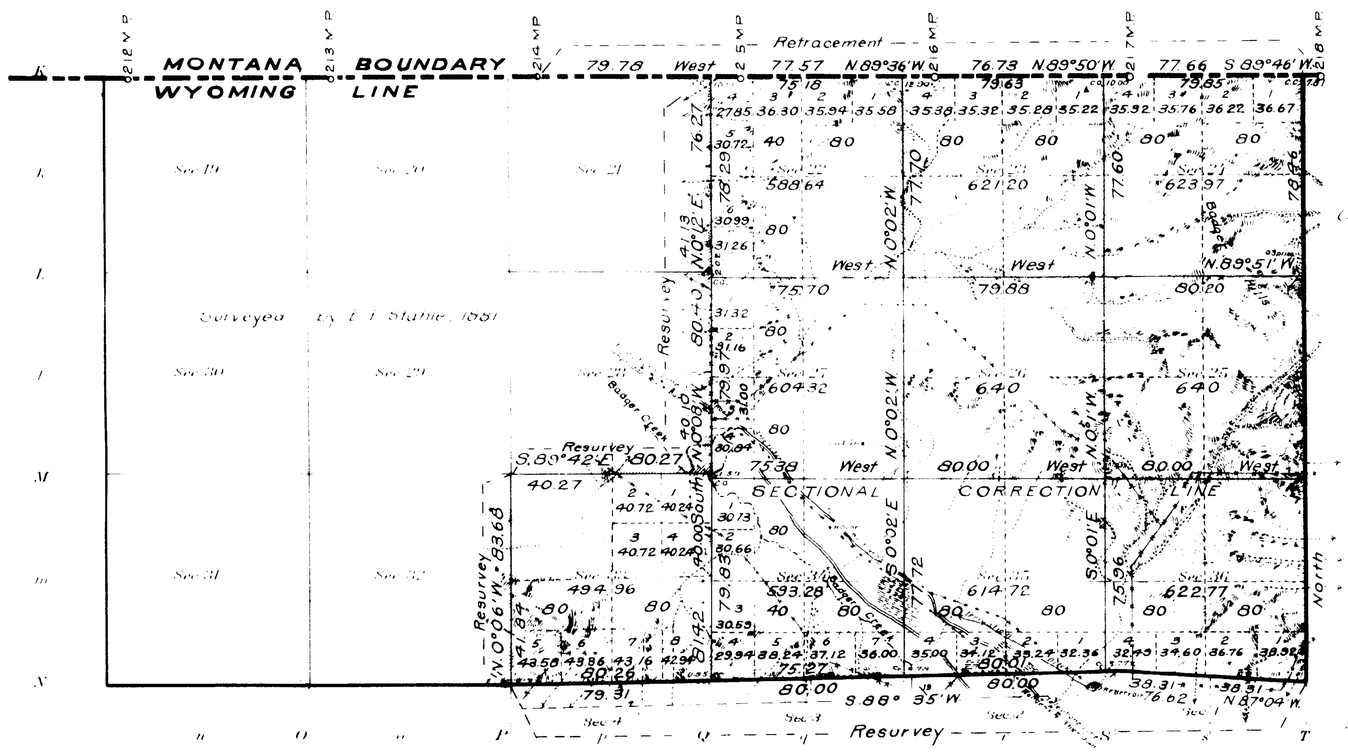

Areas in Acres

Public Land	6043.86
Indian Reservation	
Indian Allotments	
Mineral Claims	
Water Surface	
Total Area	

Scale 40 Chains to an inch

Mean Magnetic Declination
Latitude 44°57'N
Longitude 106°39'30" W.

Surveys Designated	By Whom Surveyed	Group No.	Group Date	Amount of Surveys Mls	chs	lks	When Surveyed Begun	Completed
Subdivision-Resurvey	Mark M. Kelly	29	June 16, 1915	12	61	56	Sept. 19, 1916	Sept. 21, 1916
Subdivisions	" " "	"	" " "	4	00	62	Sept. 16, 1916	Sept. 18, 1916
Connections	" " "	"	" " "		53	33	Sept. 18, 1916	Sept. 21, 1916
East Township Line Resurvey	" " "	"	" " "	2	78	46	Sept. 4, 1916	Sept. 4, 1916
South Township Line Retracement	" " "	"	" " "	3	75	93	Sept. 4, 1916	Sept. 12, 1916
North Bdy. State of Wyo.	" " "	"	" " "	3	63	93	Aug. 23, 1916	Sept. 20, 1916
W. and S. Township Lines	E. I. Stahle	112	Sept. 21, 1880	4	75	72	Oct. 25, 1881	Oct. 25, 1881
North Bdy. State of Wyo.	Rollin J. Reeves	G.L.O.	April 18, 1879	3	02	70	During 1879 and 1880	

The above map of Township No. 58 North Range No. 82 West of the Sixth Principal Meridian Wyoming is strictly conformable to the field notes of the survey thereof on file in this office, which have been examined and approved

U. S. Surveyor General's Office.
Cheyenne Wyoming May 31, 1917

Charles L. Meeker
Surveyor General.

730-A

58 - 82 Frank L. Buzzato
Mch 9, 1918

1039

TOWNSHIP No. 58 NORTH RANGE No. 82 WEST of the 6th Principal MERIDIAN.

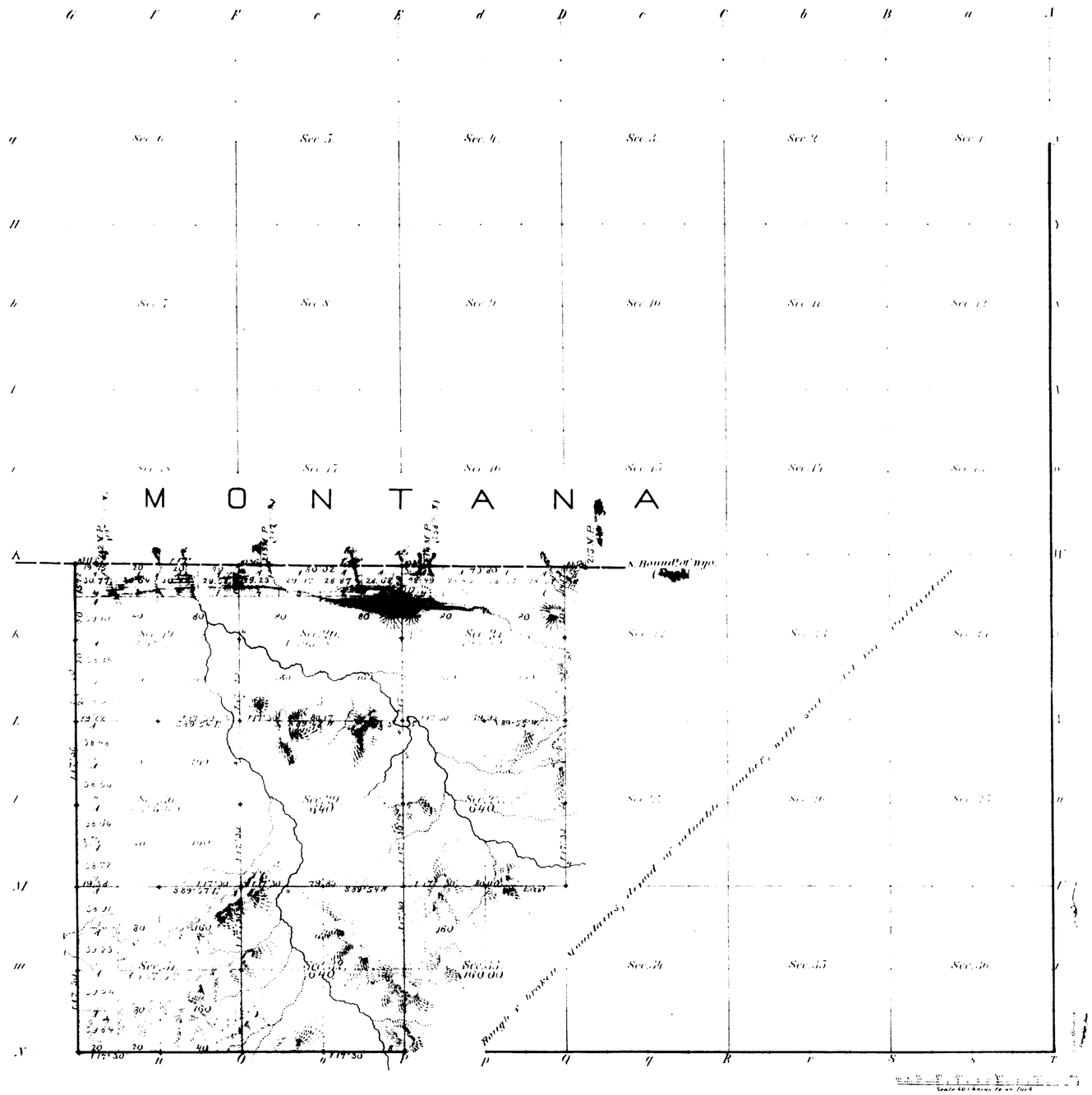

Total number of Acres 5,138.95

			Amount of Survey Mi.	Ch.	Li.	When Survey	Mag. Decl.
W. & Part of S. Township lines	Edw. F. Stahle	Septbr. 21, 1880	4	75	72	Octob. 25, 1881	17°30' East
Subdivisions	"	"	13	61	67	Oct. 27 & 28, 1881	17°30' "
Connections	"	"		31	24	"	"
N. B'ds of Wyoming	Hollen J. Hicks	April 13, 1879	2	79	57	During 1879 & 1880	

The above Map of Township No. 58 North, of Range No. 82 West of the 6th Principal Meridian, Wyoming Territory is strictly conformable to the field notes of the survey thereof on file in this Office which have been examined and approved.

Surveyor General's Office, Edw. C. David, Sur. Genl.

Cheyenne, Wyo. March 28, 1882

730

58 - 82

(13)

Accession No 1051

4

EXTERIOR LINES.

Scale, 3 miles to an inch. *Magnetic var. East.*

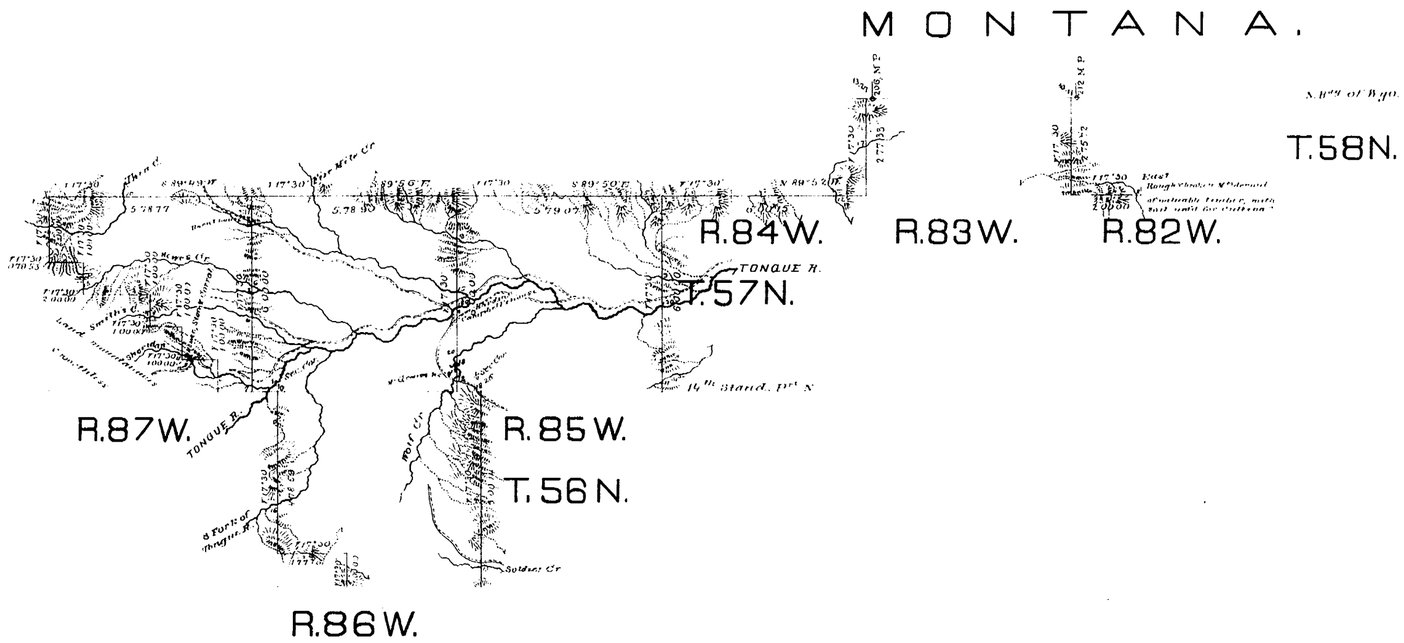

Surveys Designated	By whom surveyed	Date of Contract	Amount of Surveys Mls	Chs.	Lks.	When surveyed
Exterior lines	Edw. F. Stahle	Septemb. 21, 1880	64	64	67	Octbr. 15 to 25, 1881
Connections	" " "	" " "		59	74	" " "

I hereby certify that the above diagram of the exterior lines of Tps. 56 N., R. 86 W., — Tp. 57 N., Rgs. 85 to 87 W. inclusive, — Tp. 58 N., Rgs. 82 to 83 W. of the 6th Principal Meridian, Wyoming Territory is strictly conformable to the field notes of the survey thereof on file in this Office, which have been examined and approved.

Surveyor General's Office
Cheyenne, Wyo. March. 28th 1882

Edw. C. David
Surveyor General.

739