35

33-a

4807

(4-675a)

Fractional Township No 58 North Range No 89 West of the Sixth Principal Meridian, Wyoming.

RECEIVED S. G. O.
OCT 6 1913
CHEYENNE, WYO.

DIAGRAM

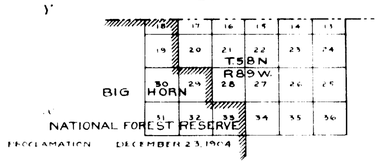

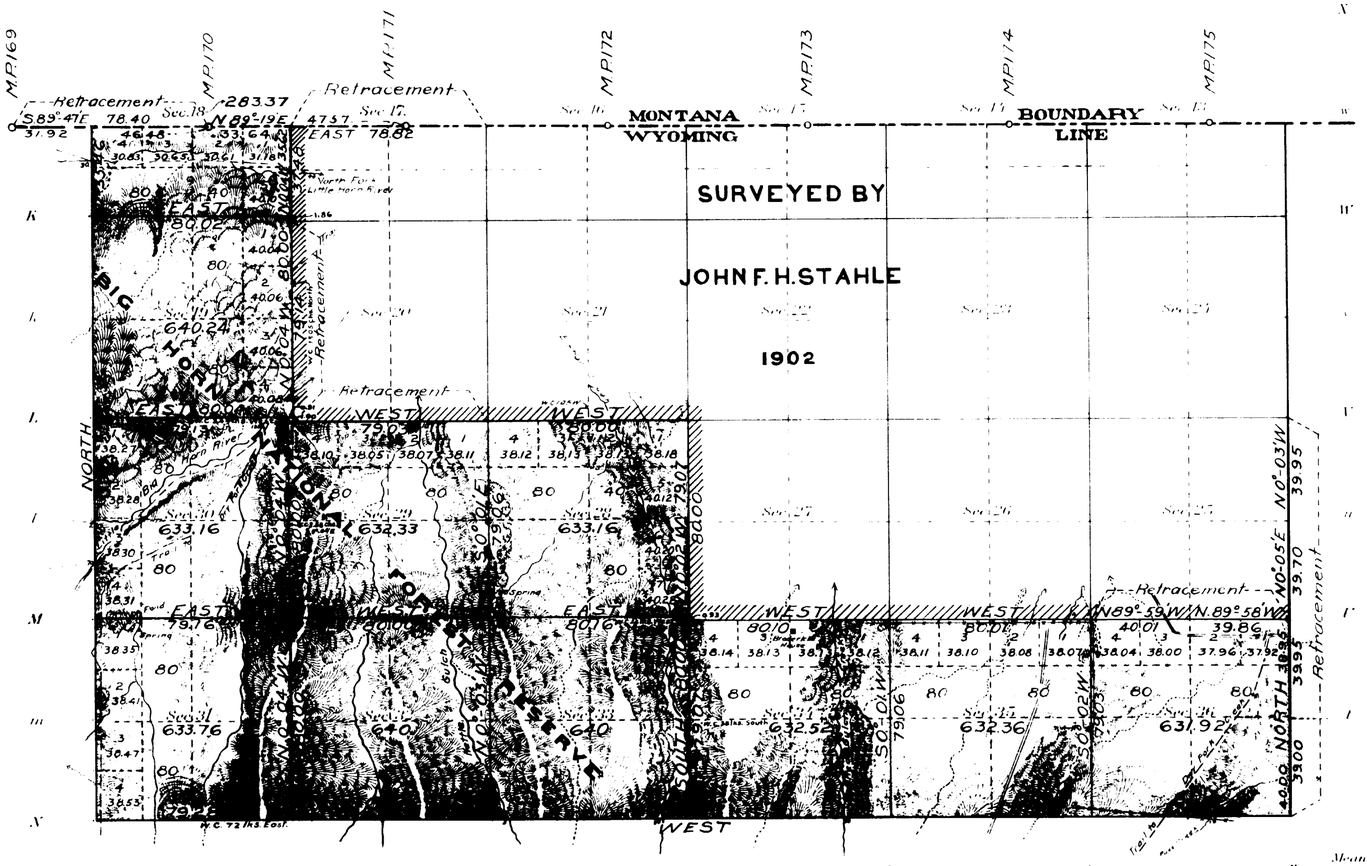

Areas in Acres	
Public Land	6,632.82
Indian Reservation	
Indian Allotments	
Mineral Claims	
Water Surface	
Total Area	6,632.82

Scale 40 Chains to an inch

Mean Magnetic Declination 18° 20' E.
Latitude 44°-56' N.
Longitude 107°-30' W.

Surveys Designated	By Whom Surveyed	Group No.	Group Date	Amount of Surveys Mls.	chs.	lks.	When Surveyed Begun	Completed
Retracement East Boundary	William R. Bandy	8	April 4, 1911.	1	78	60	Sept. 5, 1912	Sept. 7, 1912
Retracement Subdivisions	" " "	"	" " "	2	78	4	Sept 7, 1912	Oct. 13, 1912
Retracement Wyoming-Montana Bdy.	" " "	"	" " "	1	77	22	Oct. 14, 1912	Oct. 14, 1912
South Boundary	" " "	"	" " "	5	79	28	Sept 9, 1912	Oct. 3, 1912
West Boundary	" " "	"	" " "	3	35	46	Oct. 9, 1912	Oct. 14, 1912
Connections	" " "	"	" " "		4	70	Sept 22, 1912	Oct. 12, 1912
Subdivisions	" " "	"	" " "	11	75	60	Sept 11, 1912	Oct. 15, 1912
Subdivisions	John F. H. Stahle	291	Aug. 4, 1902	4	37	59	Sept 2, 1902	Oct. 2, 1902
Retracement Wyoming-Montana Bdy.	" " "	291	" " "		33	64	Sept. 26, 1902	Sept. 26, 1902
Wyoming-Montana Bdy.	Rollin J. Reeves	640	April 18, 1879.	1	01	72	Sept. 12, 1880	Sept. 12, 1880

The above map of Fractional Township No. 58 North Range No. 89 West of the Sixth Principal Meridian Wyoming is strictly conformable to the field notes of the survey thereof on file in this office which have been examined and approved.

U. S. Surveyor General's Office.

Cheyenne, Wyoming, April 1, 1913

Stephen P. Johnson
Surveyor General.

2875-A

Accepted by the acting Commissioner in letter "E" Oct. 3, 1913
Triplicate plat mailed to Buffalo Land Office Oct. 8, 1913

58 - 89

35

33

For S.W. Sec 33-a

4806

Fractional Township No. 58 North Range No. 89 West of the 6th Principal Meridian



Total number of Acres 6627.11

Surveys Designated	By Whom Surveyed	Date of Contract	Amount of Surveys M.	Ch.	Lk.	When Surveyed
Resurvey E. Township line	John F. H. Stahle	No. 291 August 1, 1902	2	38	63	Sept. 25, 1902
Subdivisions	" " "	" " "	23	27	91	Sept. 27 Oct. 5, "
Connections	" " "	" " "	2	09	63	" 2 "
Retracing N. Bdry.	" "	" " "	5	78	33	Sept. 25 26
E. Boundary	Ed. F. Stahle	112 Sept 21, 1880	2	38	63	Feb 1 1882
N. Bdry. Wyoming	Rollin J. Reeves	G.I.O. April 18, 1879	6	00	00	Sept 14 1880

The above Map of Fractional Township No. 58 North of Range No. 89 West of the 6th Principal Meridian, Wyoming is strictly conformable to the field notes of the survey thereof on file in this office, which have been examined and approved.

Surveyor General's Office
Cheyenne, Wyoming May 7, 1903

Alpheus P. Hamon
Sur. Gen.

IBM Computer
A.L.R. Lettering and Topog.

THE NORRIS PETERS CO. LITHO. WASHINGTON, D.C.

Triplicate plat forwarded Aug. 25, 1903.
Surveys accepted by the Hon. Commissioner in his letter "E," dated Aug 20, 1903

2875

58 - 89

(27)

3644

11

11th GUIDE MER. WEST

in Tps. 57 & 58 N. between Rgs. 88 & 89 W. of 2d. 6th P. Mer. Wyo. Terr.

Scale 40 chs. to 1 inch. Magn. Var. East.

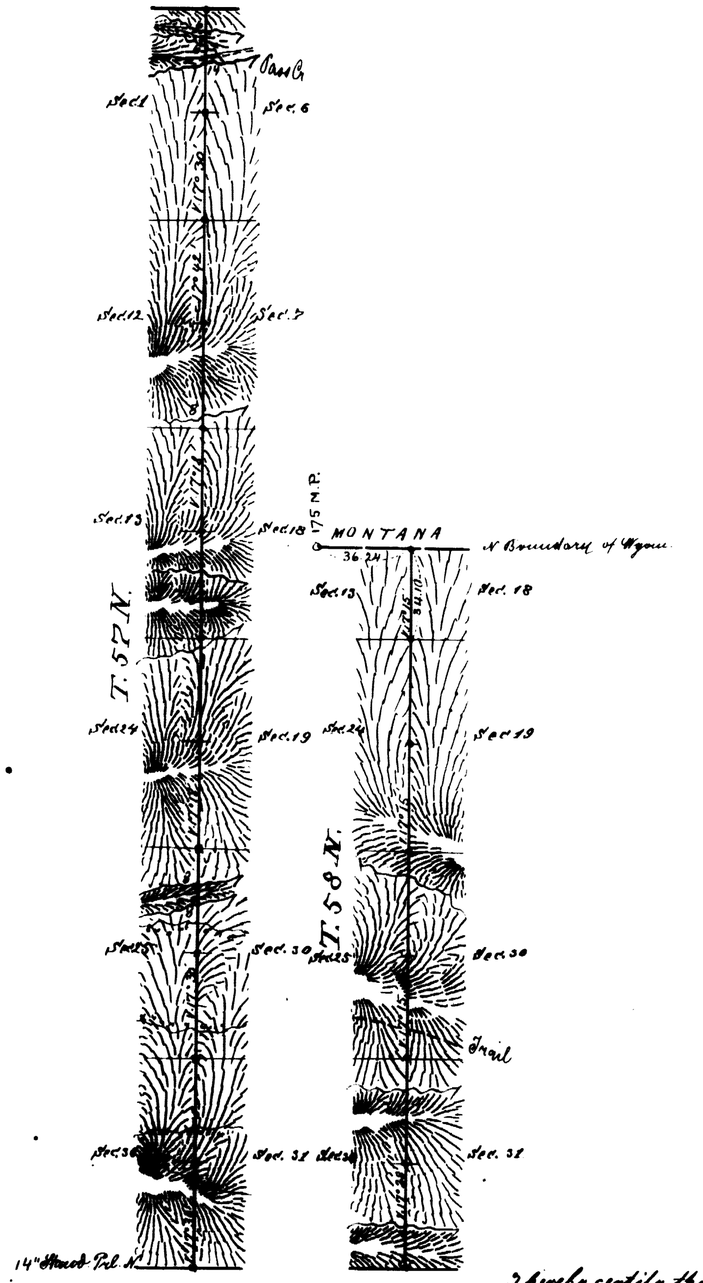

I hereby certify that the above diagram of the 11th Guide Mer. West in Tps. 57 & 58 N. between Rgs 88 & 89 West of the 6th Principal Meridian Wyo. Terr. is strictly conformable with the field notes thereof on file in this office, which have been examined and approved.

Surveyor General's office
Cheyenne Wyo. March 26th 1884

Edw. C. Dawes
Surveyor General

Surveys designated	By whom Surveyed	Date of Contract	Amount of Surveys	When surveyed
11th Guide M. W.	Ed. T. Stable	Sept. 21, 1880	9 mls 34 chs 10 lks	Febr. 1, 1882
Connection	" "	" " "	— 36 " 24 "	" " "

2143

35
Indexed

32

4805

TOWNSHIP EXTERIORS

Scale: 1 inch ≈ 160 chains

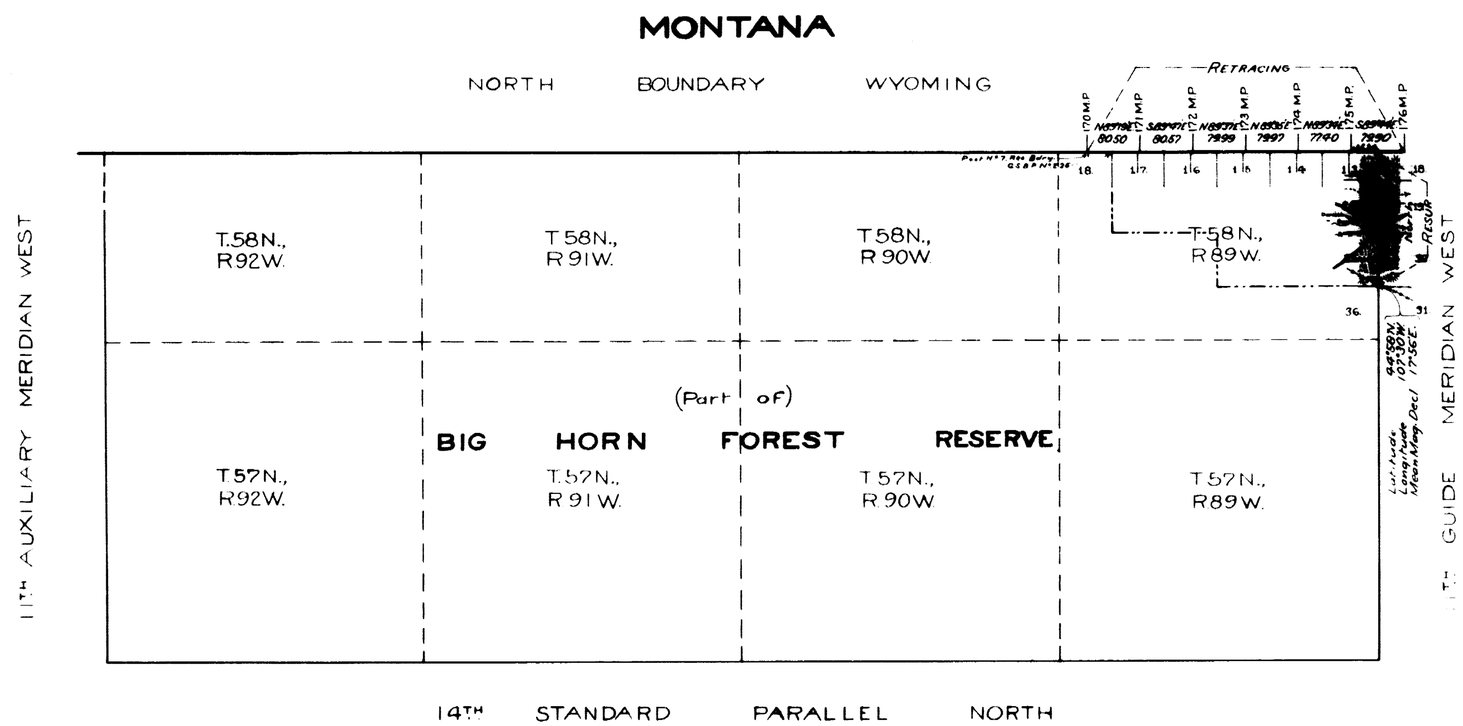

Table of Mileage

Surveys Designated	Amount Mls.	Chs.	Lks.	When Surveyed
Retr. N. Bdry Wyo.	5	78	33	September 26, 1902
Resur. E. Bdry.	2	38	63	" 25, "
Connections		35	24	" ", "

This Plat
of the
Retracing of
The North boundary of Wyoming from the 170th to the 176th Mile Posts;
and the
Resurvey of
The 11th Guide Meridian West through Fractional T. 58 N.,
West of the 6th Principal Meridian,
Wyoming,
is strictly conformable to the field notes of the survey thereof
by
John F. H. Stahle, U.S.D.S.,
under his
Contract No. 291,
Dated August 9, 1901,
which have been examined, approved and filed in this office.

U.S. Surv. Genl's Office,
Cheyenne, Wyoming,
May 7, 1903.

Stephen P. Hanson
U.S. Surv. Genl.

Plat filed Aug. 25, 1903
Survey accepted by the Hon. Commissioner in his letter "E" dated Aug 20, 1903

2874

35

33-B

RECEIVED S. G. O.
AUG 11 1903
CHEYENNE, WYO.

4808

Township Nº 58 North Range Nº 89 West of the 6th. Principal Meridian, Wyoming.

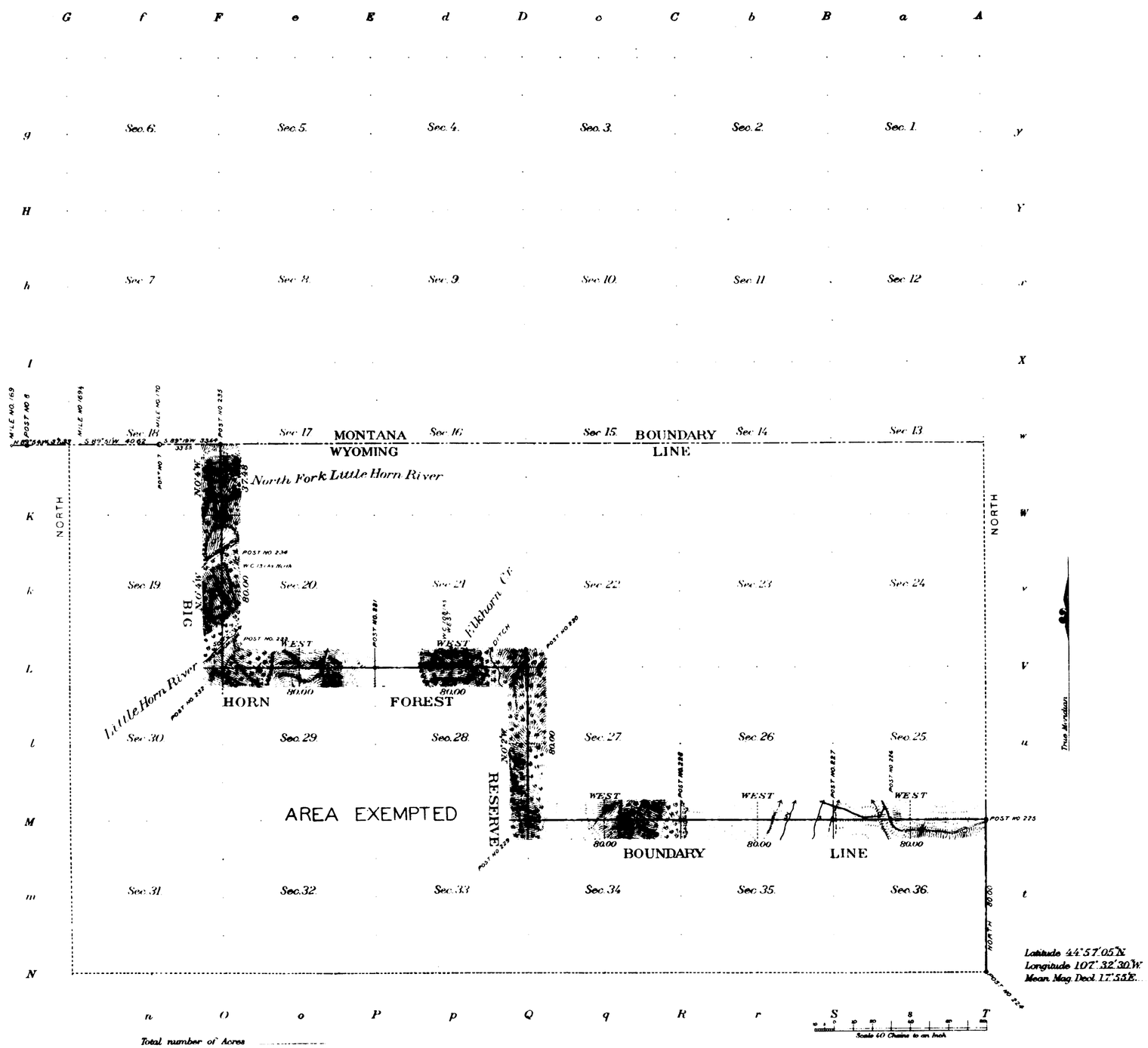

Total number of Acres .....

Surveys Designated	By Whom Surveyed	Amount of Surveys M. Ch.s Lk.s	When Surveyed
Township lines			
Subdivisions	W. H. Thorn	7 37 48	Aug. 25-27, 1902

The above Map, of Township Nº 58 North, of Range Nº 89 West of the 6th. Principal Meridian, Wyoming is strictly conformable to the field notes of the survey thereof on file in this Office, which have been examined and approved.

U. S. Geological Survey
Washington D. C.
MAY 12 1903

Charles D. Walcott
Director.

2875-B

58 - 89

2954

44

5971

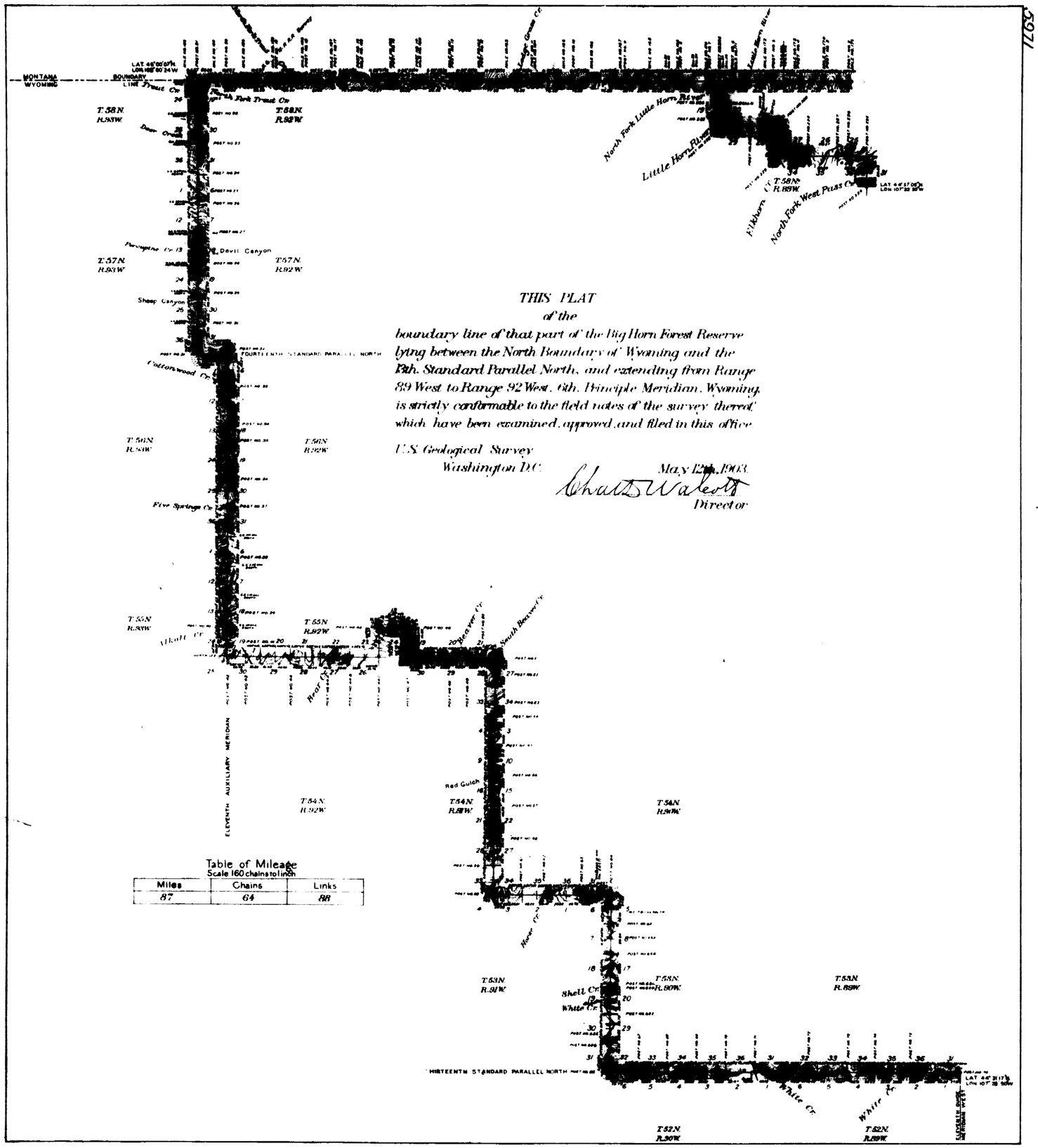

THIS PLAT
of the
boundary line of that part of the Big Horn Forest Reserve lying between the North Boundary of Wyoming and the 13th. Standard Parallel North, and extending from Range 89 West to Range 92 West, 6th. Principle Meridian, Wyoming, is strictly conformable to the field notes of the survey thereof which have been examined, approved, and filed in this office.

U.S. Geological Survey
Washington D.C.

May 12th, 1903.

Chas. D. Walcott
Director

Table of Mileage
Scale 160 chains to 1 inch

Miles	Chains	Links
87	64	88

99

21

RECEIVED S. G. O.
AUG 11 1903
CHEYENNE, WYO.

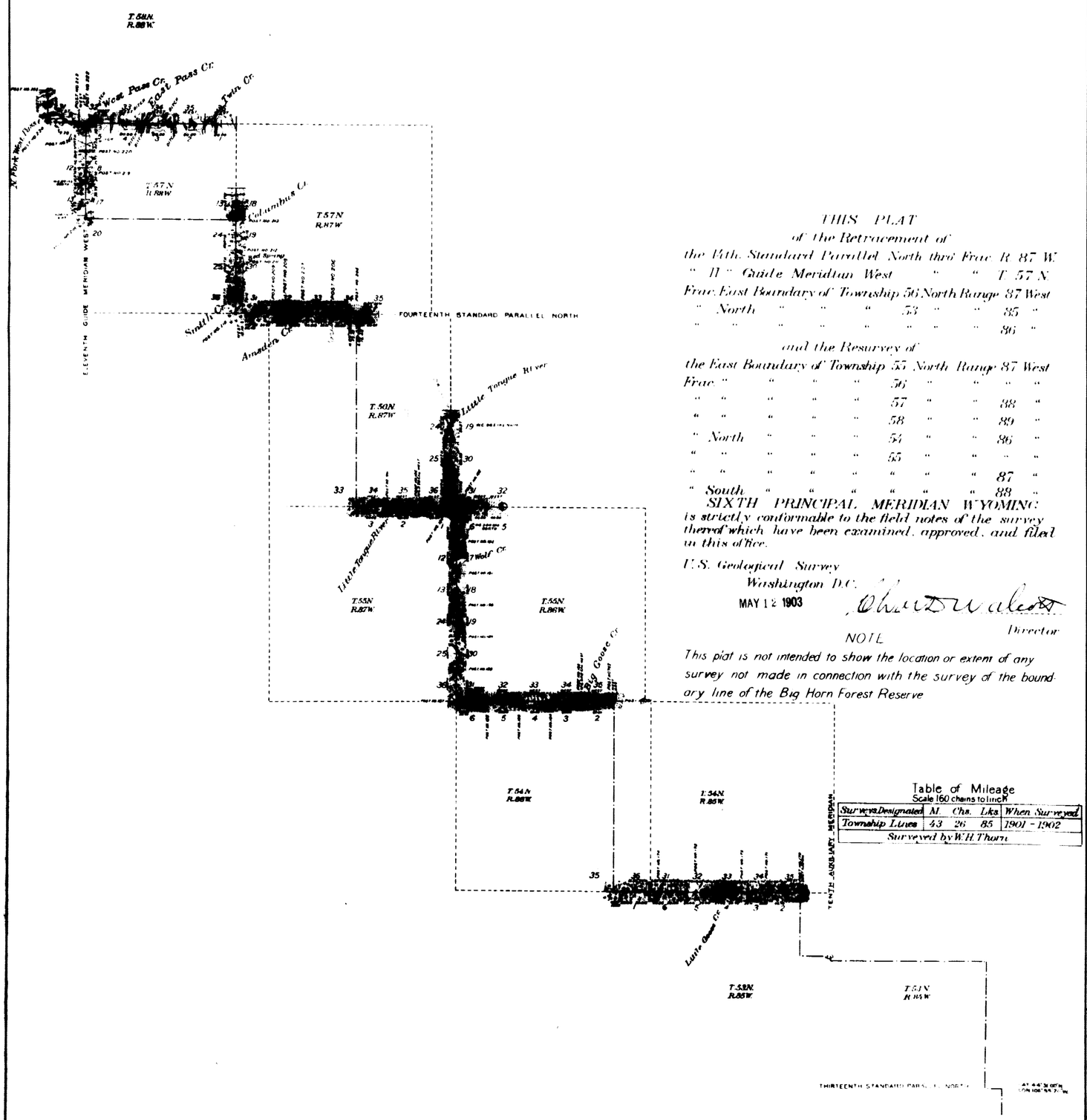

THIS PLAT

of the Retracement of

the Fifth Standard Parallel North thro' Frac. R. 87 W.

" II " Guide Meridian West " " T. 57 N.

Frac. East Boundary of Township 56 North Range 87 West

" North " " " 53 " " 85 "

" " " " " " " 86 "

and the Resurvey of

the East Boundary of Township 55 North Range 87 West

Frac. " " " " 56 " " " "

" " " " " 57 " " 88 "

" " " " " 58 " " 89 "

" North " " " 54 " " 86 "

" " " " " 55 " " " "

" " " " " " " 87 "

" South " " " " " " 88 "

SIXTH PRINCIPAL MERIDIAN WYOMING

is strictly conformable to the field notes of the survey thereof which have been examined, approved, and filed in this office.

U.S. Geological Survey

Washington D.C.

MAY 12 1903

Director

NOTE

This plat is not intended to show the location or extent of any survey not made in connection with the survey of the boundary line of the Big Horn Forest Reserve

Table of Mileage

Scale 160 chains to inch

Surveys Designated	M.	Chs.	Lks.	When Surveyed
Township Lines	43	26	85	1901 - 1902
Surveyed by W.H. Thorn				

RECEIVED S. G. O.
AUG 11 1903
CHEYENNE, WYO.