Acces. 6441

ORIGINAL

TOWNSHIP No. 27 NORTH, RANGE No. 105 WEST OF THE SIXTH PRINCIPAL MERIDIAN, WYOMING

DEPENDENT RESURVEY

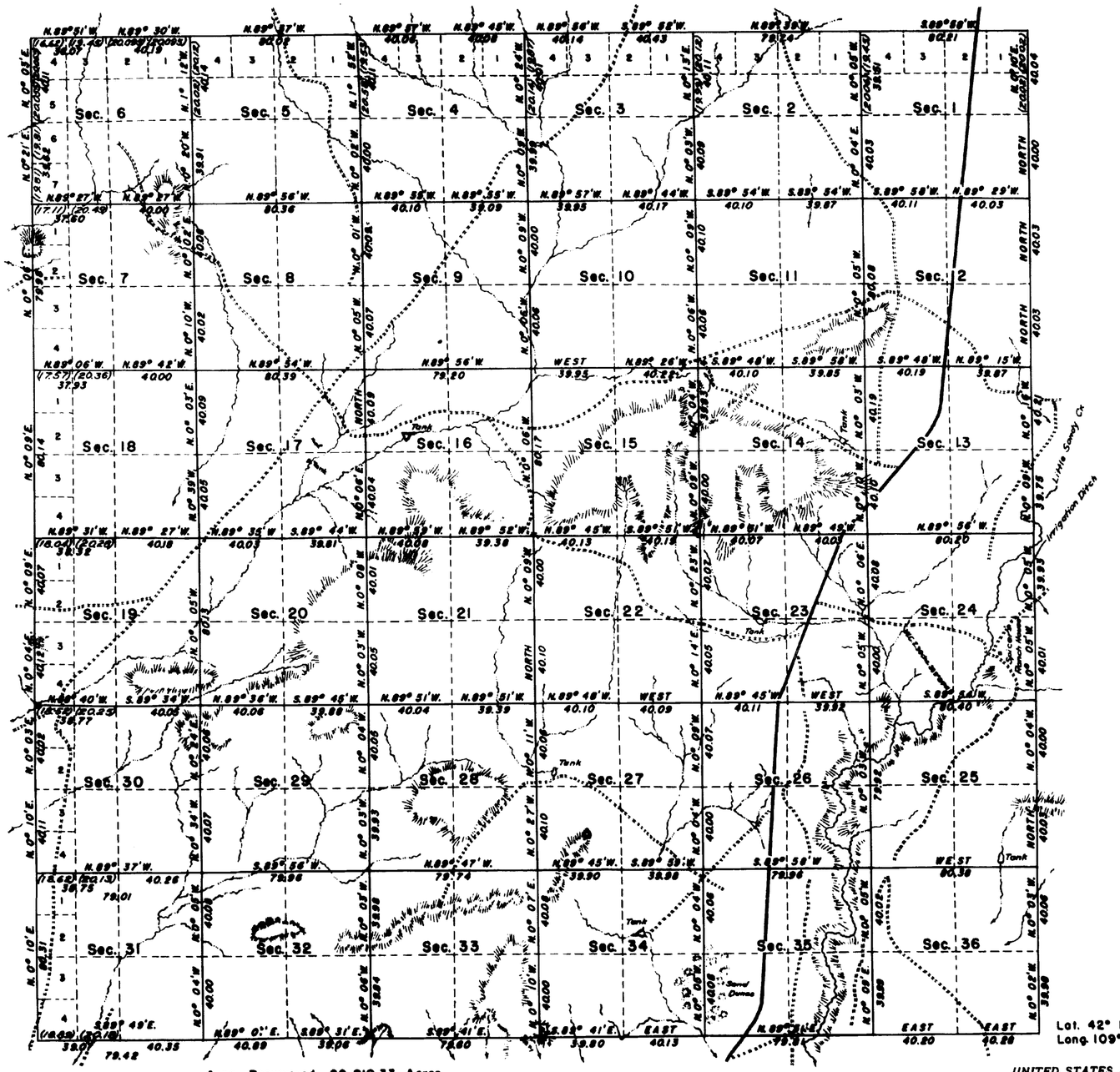

Area Resurveyed 22,919.33 Acres

Scale in chains.

Lat. 42° 16' N.
Long. 109° 15' 30" W.

Memorandum

This plat delineates a retracement and reestablishment of the lines of the original survey in their true original positions according to the best available evidence of the position of the original corners; all differences between the measurements shown on the original plat and those derived in the retracement have been distributed proportionally between accepted corners in accordance with surveying rules; reference will be made to the original plat for the showing of areas and more detailed descriptions of the various smaller subdivisions.

Resurvey authorized by General Land Office letter 1776787 "E", dated August 18, 1939.

Mean Magnetic Declination 16° 22' E.

LINES DESIGNATED	BY WHOM SURVEYED	GROUP NO.	DATE OF SPECIAL INSTRUCTIONS	WHEN SURVEYED	
				BEGUN	COMPLETED
Bdys. E., W., and N. Subdivisional lines South Boundary	John M. Tufts Mervin J. Lytle	179	April 8, 1943	April 11, 1946 May 13, 1946 May 6, 1943	June 11, 1946 June 11, 1946 June 7, 1943

UNITED STATES DEPARTMENT OF THE INTERIOR
BUREAU OF LAND MANAGEMENT

Denver, Colorado, October 27, 1947

This plat is strictly conformable to the field notes of the survey which have been examined and approved.

Earl G. Harrington

Acting Assistant Chief Cadastral Engineer.

Washington, D. C., July 7, 1948

The survey represented by this plat, having been correctly executed in accordance with the requirements of law and the regulations of this office, is hereby accepted.

For the Director:

William F. Richards

Acting Chief, Branch of Surveys

2517-A

27-105

31

10

4355

Township No. 27 North Range No. 105 West of the 6th Principal Meridian

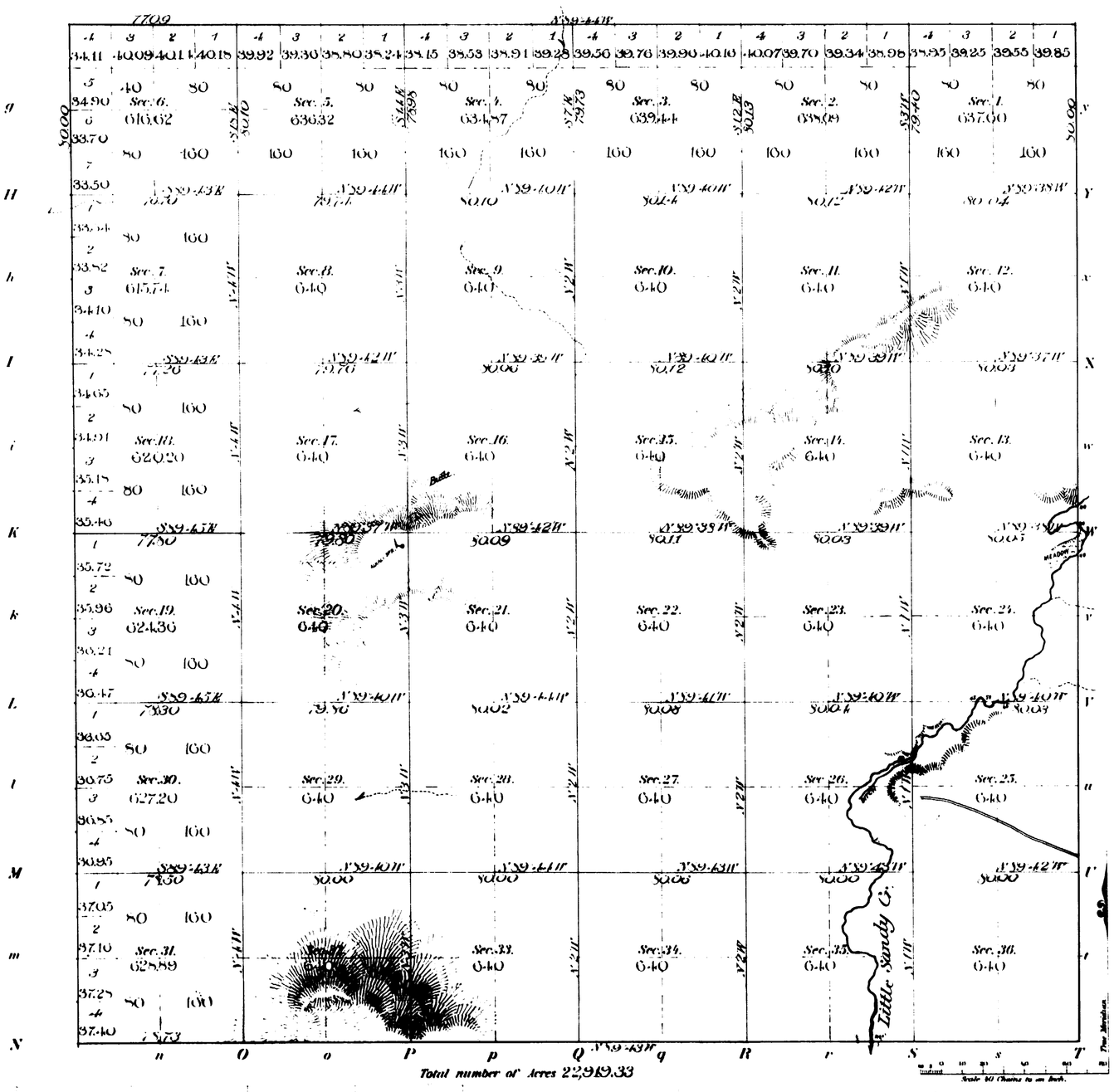

Total number of Acres 22,919.33

Meanders of

Posts	Courses	Ch.s Lk.s	Posts	Courses	Ch.s Lk.s	Posts	Courses	Ch.s Lk.s

Subdivision lines at intermediate rates 00.th 60.th 00.th
" " " minimum " 59" 7" 28"

Surveys Designated	By Whom Surveyed	Date of Contract	Amount of Surveys M	Ch.s	Lk.s	When Surveyed	Magnetic Declination
Township lines Subdivisions	J.E. Shannon & A.L. Coleman	April 21, 1891	59	67	28	July 28-31 1891	16°55' East

The above Map of Township No. 27 North of Range No. 105 West of the 6th Principal Meridian Wyoming is strictly conformable to the field notes of the survey thereof on file in this Office, which have been examined and approved.

Surveyor General's Office
Cheyenne, Wyo. Feb. 24 189[illegible]

Wm. A. Richards
Sur. Gen.

2517

27-105

ORIGINAL

6756

TOWNSHIP 27 NORTH, RANGE 105 WEST OF THE SIXTH PRINCIPAL MERIDIAN, WYOMING

SUPPLEMENTAL PLAT

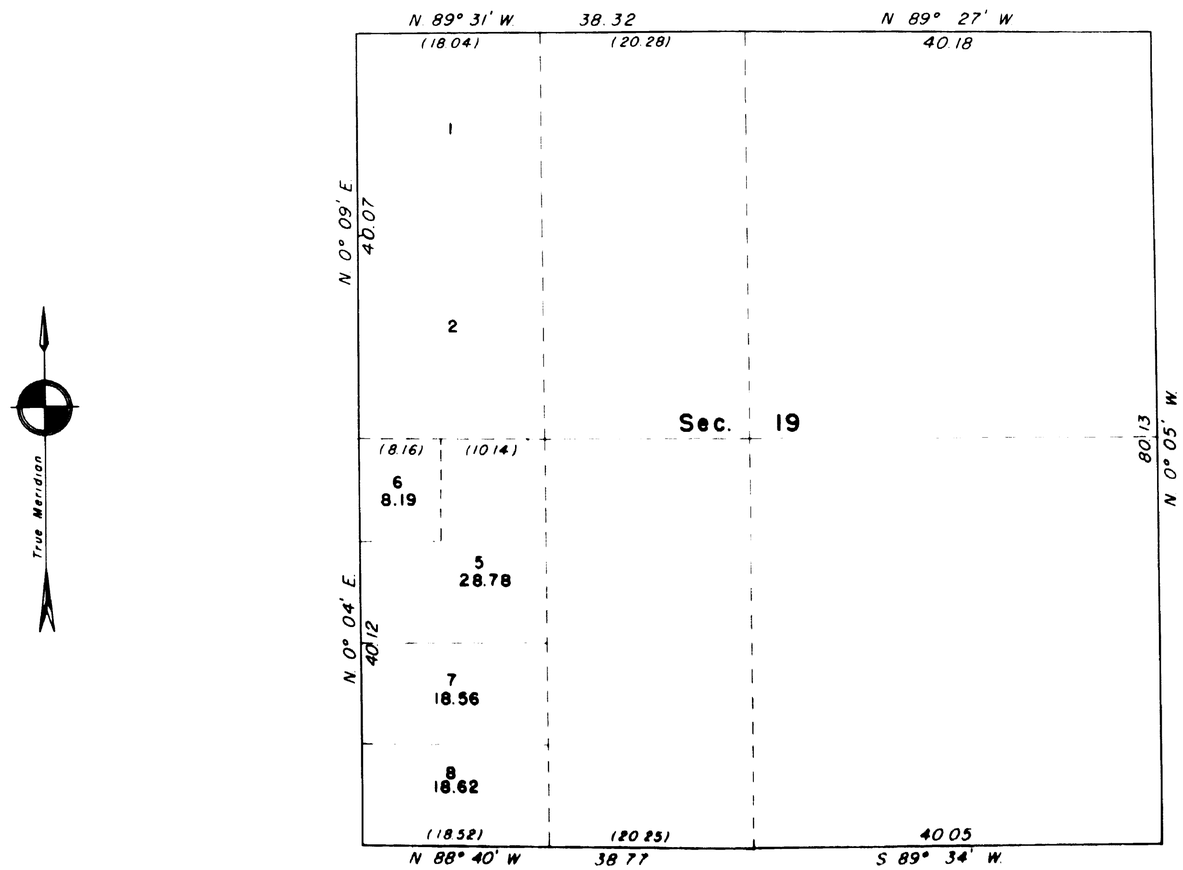

This plat, showing a subdivision of original Lots 3 and 4, Section 19, T. 27 N., R. 105 W. of the 6th Principal Meridian, Wyoming, is based on the plats approved February 24, 1892 and Oct. 27, 1947. Reference will be made to the former for lottings and areas not shown hereon.

0 5 10 20
SCALE 10 CHs = 1 INCH

UNITED STATES DEPARTMENT OF THE INTERIOR
BUREAU OF LAND MANAGEMENT
Washington, D.C. February 20, 1958

This plat, showing amended lottings, having been correctly prepared in accordance with the regulations, is hereby accepted.

For the Director

Earl G. Harrington

Cadastral Engineering Staff Officer

MLL

2517-B

27-105

(25)

3164

13th GUIDE MERIDIAN WEST

in Tps. 23 to 28 N. inclusive between Ranges 104 & 105 W. 6th P. M. Wyo. Ter.

Magnetic Var East. Scale 40 chains to 1 inch



Survys Designated	By Whom Surveyed	Date of Contract	Amount of Surveys Mls	Chs	Lks	When Surveyed
13th Guide M W	John T. Propst	May 14th 1883	35	46	98	July 26 Aug 1, 83
Connections	" " "	" " "		5	43	" " " "

I hereby certify that the above diagram of the 13th Guide M W in Tps 23 to 28 N. inclusive between Rgs 104 & 105 W of the 6th P. M Wyoming Territory is strictly conformable to the field notes of the survey thereof on file in this Office, which have been examined and approved

Surveyor General's Office,
Cheyenne Wyoming
February 8th 1884

Edw. C. Davis
" Surv'r Gen'l

1902

30 Indexed

4350

97

EXTERIOR LINES

Scale 1 inch - 2 miles. Mag. Var. East

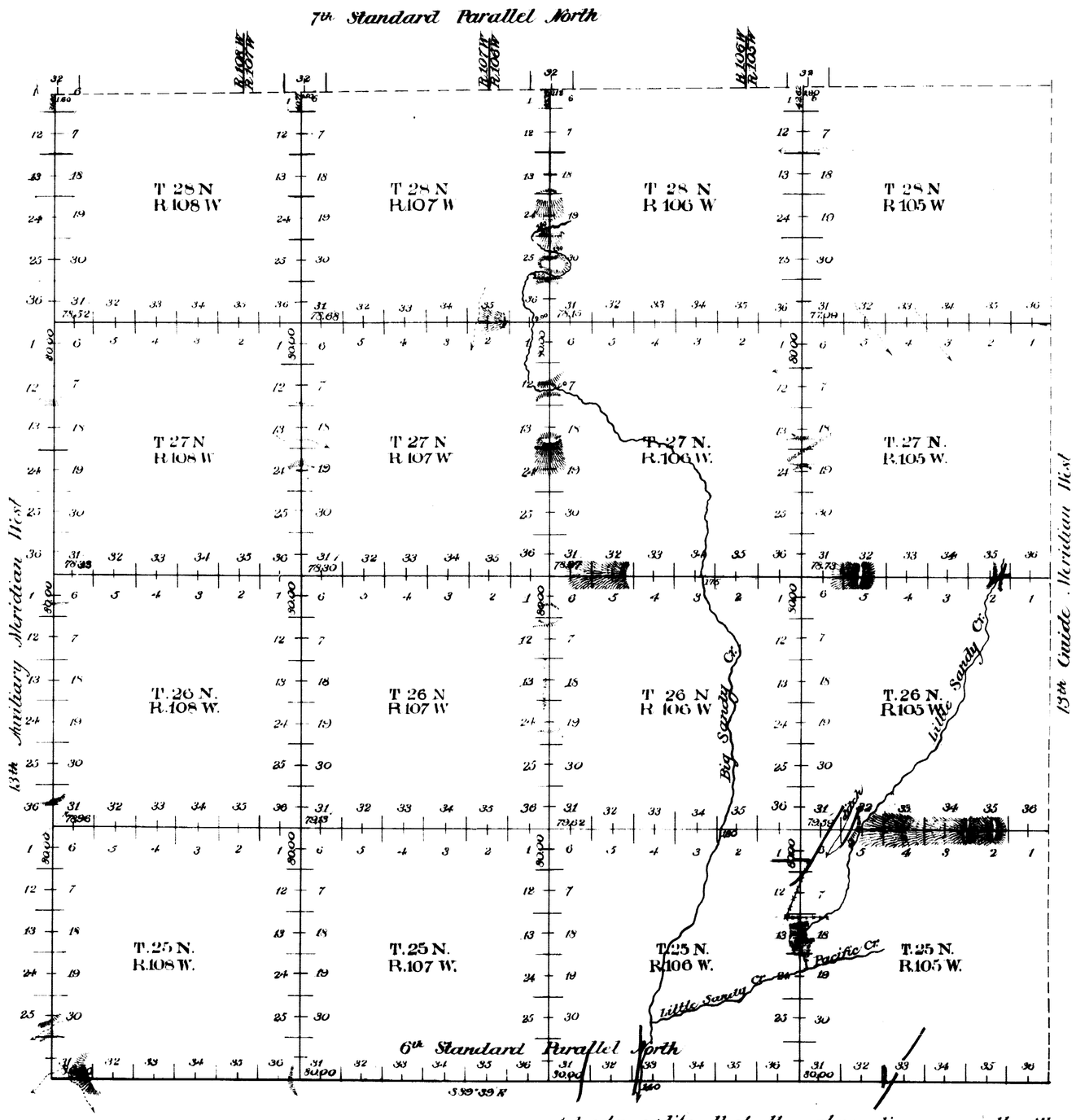

Standard lines at minimum rates	M	Chs	Lks
Guide " " " "	24	00	00
Exterior " " " "	23	36	00
" " " " intermediate	140	44	58
Connection " " " minimum	1	66	27
	9		12

Surveys Designated	By Whom Surveyed	Date of Contract	Amount of Contract M	Chs	Lks	When Surveyed	Magnetic Declination
6th Stand. Par'l	Shannon & Coleman	April 21, 1891	24	00	00	July 3-17-1891	16°52' East
13th Guide Mer.	" "	" " "	23	36	00	July 18-30-1891	16°52' East
Exterior lines	" "	" " "	142	30	76	July 20-Sept 3 1891	16°52' East
Connections	" "	" " "	0	9	12		

I hereby certify that the above diagram of the 6th Standard Parallel North, Ranges 105, 106, 107 and 108 West; the 13th Meridian West, Townships 25, 26, 27 and 28 North, and the Exterior lines of Townships 25, 26, 27 and 28 North, Ranges 105, 106, 107 and 108 West of the 6th Principal Meridian in Wyoming is strictly conformable to the field notes of the survey thereof on file in this Office which have been examined and approved.

Surveyor General's Office
Cheyenne, Wyo. Feb. 24, 1892

Wm A. Richards
Surveyor General

2512