Aces. 6437

ORIGINAL

TOWNSHIP No. 27 NORTH, RANGE No. 106 WEST OF THE SIXTH PRINCIPAL MERIDIAN, WYOMING.

DEPENDENT RESURVEY

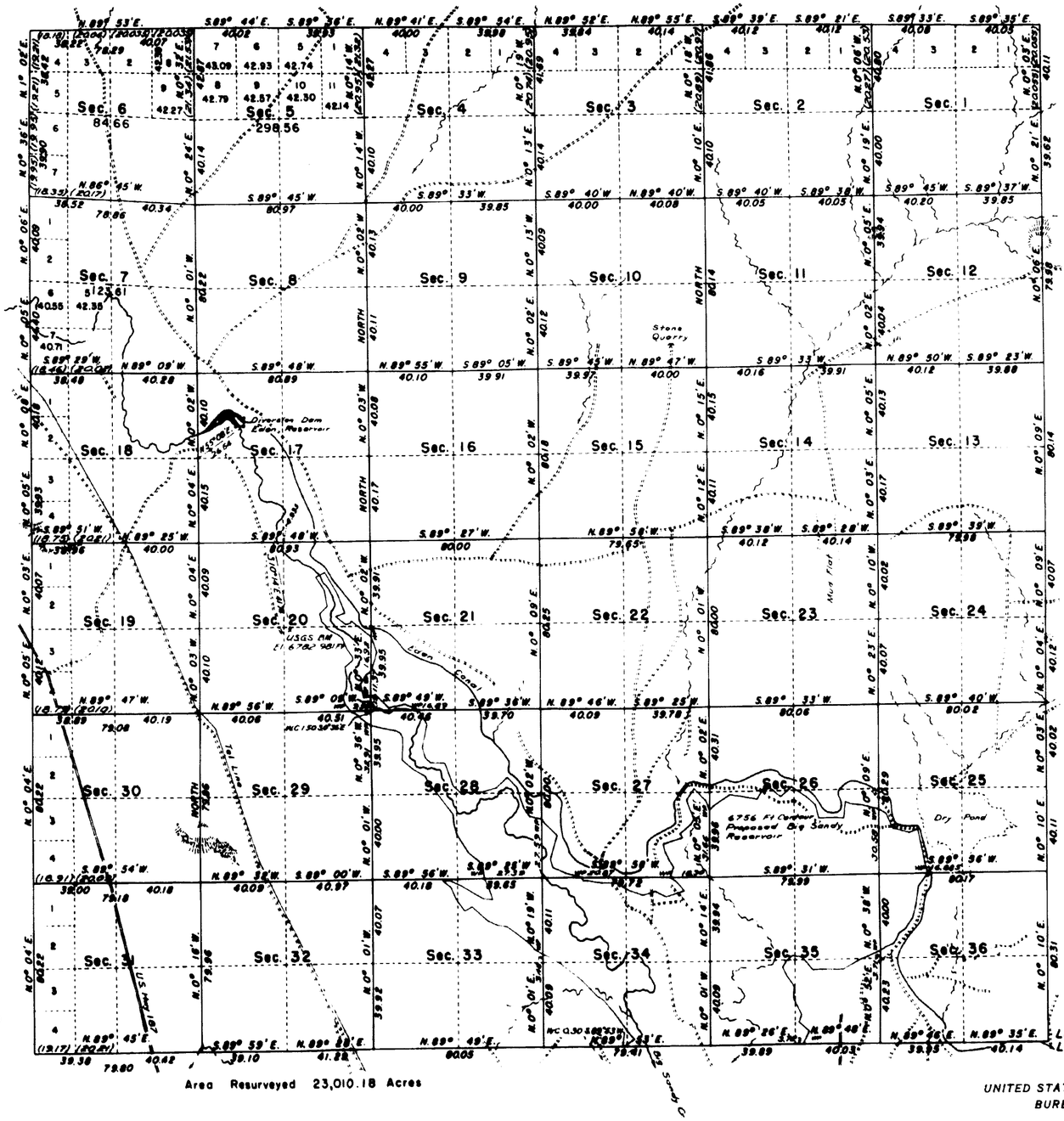

Area Resurveyed 23,010.18 Acres

Lat. 42° 16' N.
Long. 109° 22' 30" W.

Memorandum

This plat delineates a retracement and reestablishment of the lines of the original survey in their true original positions according to the best available evidence of the position of the original corners; all differences between the measurements shown on the original plat and those derived in the retracement have been distributed proportionally between accepted corners in accordance with surveying rules; reference will be made to the original plat for the showing of areas and more detailed descriptions of the various smaller subdivisions, except where new areas are shown hereon.

RESURVEY AUTHORIZED BY GENERAL LAND OFFICE LETTER "E" DATED AUGUST 18, 1939.

LINES DESIGNATED	BY WHOM SURVEYED	GROUP NO.	DATE OF SPECIAL INSTRUCTIONS	WHEN SURVEYED	
				BEGUN	COMPLETED
Exterior, E., W. & N.	John M. Tufts	179	April 8, 1943	April 11, 1946	May 24, 1946
Subdivisional	John M. Tufts	179	April 8, 1943	April 11, 1946	May 24, 1946
Exterior, S.	Marvin J. Lytle	179	April 8, 1943	August 1, 1943	August 5, 1943

UNITED STATES DEPARTMENT OF THE INTERIOR
BUREAU OF LAND MANAGEMENT

Denver, Colorado, August 12, 1947

This plat is strictly conformable to the field notes of the survey which have been examined and approved.

Earl G. Harrington

Acting Assistant Chief Cadastral Engineer.

Washington, D. C., February 4, 1948

The survey represented by this plat, having been correctly executed in accordance with the requirements of law and the regulations of this office, is hereby accepted.

Thos. C. Atwell

Assistant Director

JBM

2522-A

27-106

CADASTRAL SURVEY No. 4360

Township No. 27 North Range No. 106 West of the 6th Principal Meridian

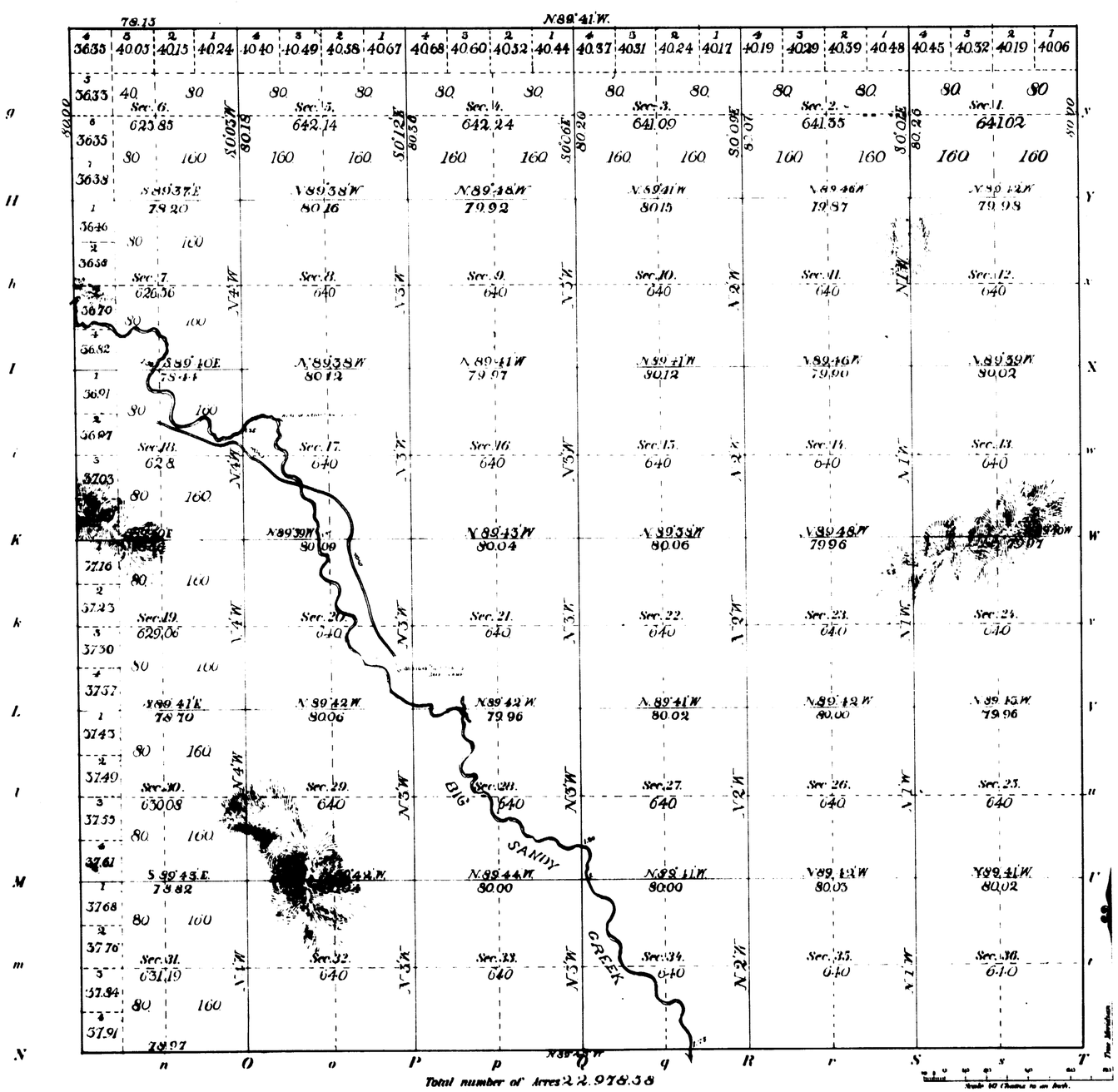

Total number of Acres 22,978.38

Meanders of

Points	Courses	Ch's Lks	Points	Courses	Ch's Lks	Points	Courses	Ch's Lks

Subdivisions at minimum rates 59 Mls 74 Chs 21 Lks

Surveys Designated	By Whom Surveyed	Date of Contract	Amount of Surveys M. Chs. Lks.	When Surveyed	Magnetic Decl'n
Township lines	J.E. Shannon '92				
Subdivisions	A.L. Coleman	April 21st 1891	30 74 21	Aug 10th & 12th 1892	16° 32' E

The above Map of Township No. 27 North of Range No. 106 West of the 6th Principal Meridian Wyoming is strictly conformable to the field notes of the survey thereof on file in this Office, which have been examined and approved.

Surveyor General's Office
Cheyenne, Wyoming, Feb. 24, 1893

Wm A. Richards
Surv. Gen'l

2522

27-106

30 Indexed

4350

97

EXTERIOR LINES

Scale 1 inch - 2 miles. Mag. Var. East

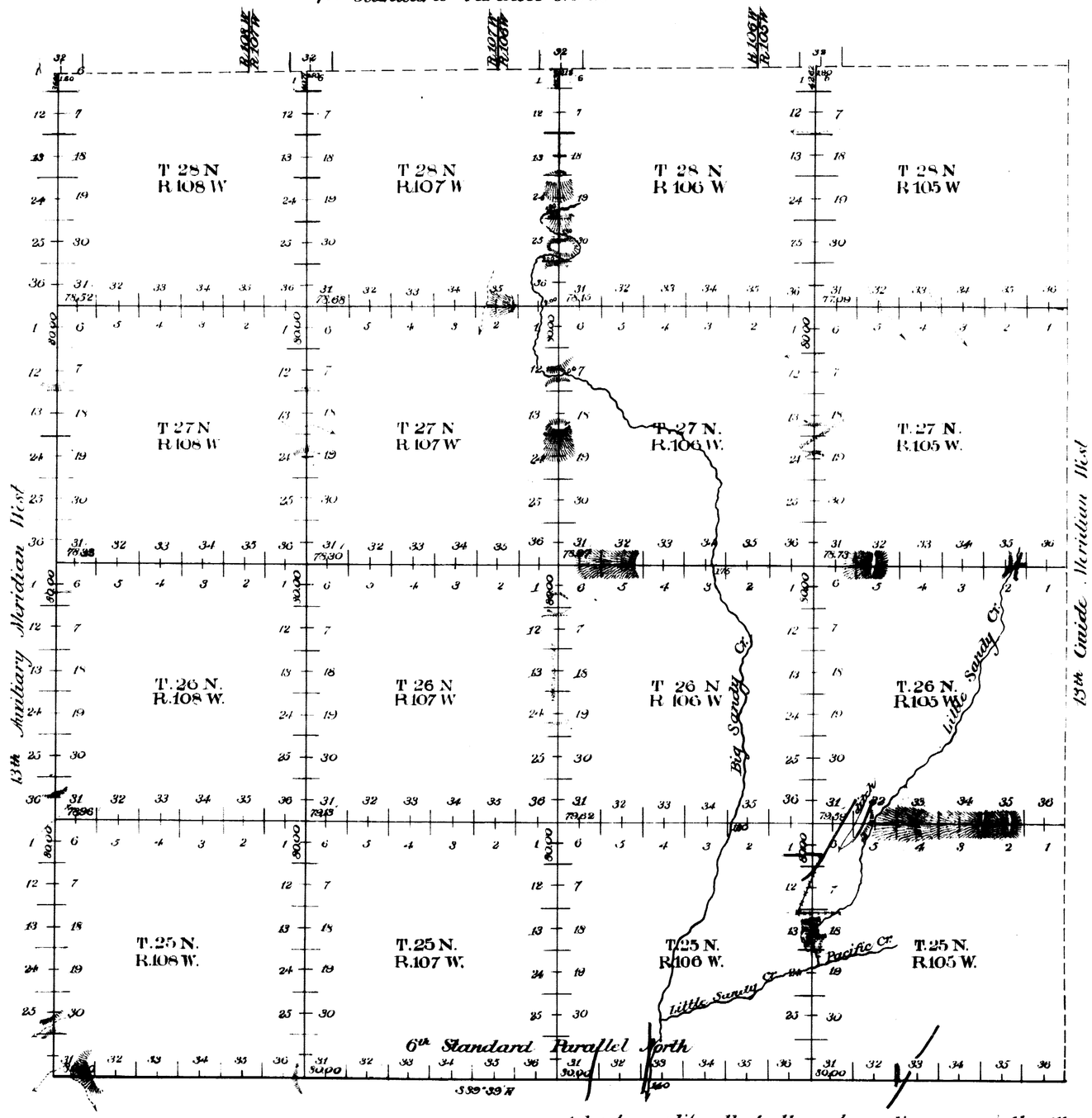

Standard lines at minimum rates	M	Ch	Lks
Guide " " " "	24	00	00
Exterior " " " "	23	36	00
" " " intermediate	140	44	58
Connection " " minimum "	1	66	27
		9	12

Surveys Designated	By Whom Surveyed	Date of Contract	Amount of Contract M	Ch	Lks	When Surveyed	Magnetic Declination
6th Stand. Parl	Shannon & Coleman	April 21, 1891	24	00	00	July 8-17-1891	16°52' East
13th Guide Mer	" "	" " "	23	36	00	July 19-20-1891	16°52' East
Exterior Lines	" "	" " "	142	30	77 ~~85~~	July 20-Sept 3 1891	16°52' East
Connections	" "	" " "	0	9	12		

I hereby certify that the above diagram of the 6th Standard Parallel North, Ranges 105, 106, 107 and 108 West; The 13th Auxiliary Meridian West, Townships 25, 26, 27 and 28 North, and the Exterior lines of Townships 25, 26, 27 and 28 North, Ranges 105, 106, 107 and 108 West of the 6th Principal Meridian in Wyoming is strictly conformable to the field notes of the survey thereof on file in this Office which have been examined and approved.

Surveyor Generals Office
Cheyenne, Wyo. Feb. 24, 1892

Wm A. Richards
Surveyor General.

2512