Acces. 6444

ORIGINAL

TOWNSHIP No. 27 NORTH, RANGE No. 107 WEST OF THE SIXTH PRINCIPAL MERIDIAN, WYOMING

DEPENDENT RESURVEY

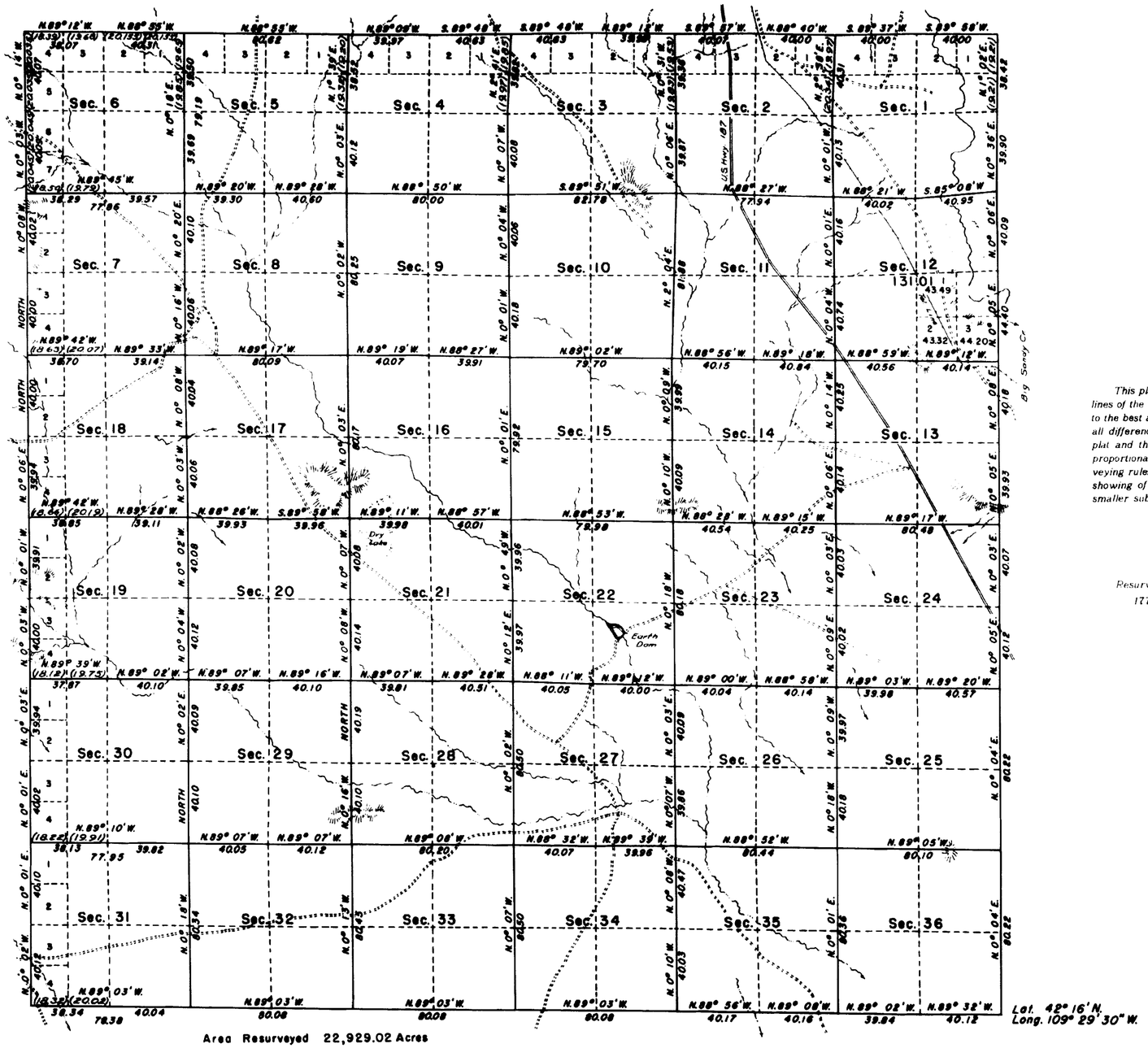

Area Resurveyed 22,929.02 Acres

Scale in chains.

Mean Magnetic Declination 16° 22' E.

LINES DESIGNATED	BY WHOM SURVEYED	GROUP NO.	DATE OF SPECIAL INSTRUCTIONS	WHEN SURVEYED	
				BEGUN	COMPLETED
Exterior Subdivisional	John M. Tufts	179	April 8, 1943	April 11, 1946 Aug 28, 1946	Oct. 15, 1946 Oct. 15, 1946

Memorandum

This plat delineates a retracement and reestablishment of the lines of the original survey in their true original positions according to the best available evidence of the position of the original corners; all differences between the measurements shown on the original plat and those derived in the retracement have been distributed proportionally between accepted corners in accordance with surveying rules; reference will be made to the original plat for the showing of areas and more detailed descriptions of the various smaller subdivisions, except where new areas are shown hereon.

Resurvey authorized by General Land Office letter 1776787 "E", dated August 18, 1939.

UNITED STATES DEPARTMENT OF THE INTERIOR
BUREAU OF LAND MANAGEMENT

Denver, Colorado, October 27, 1947

This plat is strictly conformable to the field notes of the survey which have been examined and approved.

Earl G. Harrington

Acting Assistant Chief Cadastral Engineer.

Washington, D. C., July 7, 1948.

The survey represented by this plat, having been correctly executed in accordance with the requirements of law and the regulations of this office, is hereby accepted.

For the Director:

William F. Richards

Acting Chief, Branch of Surveys

2526-A

27-107

4364

Township No. 27 North, Range No. 107 West of the 6th Principal Meridian

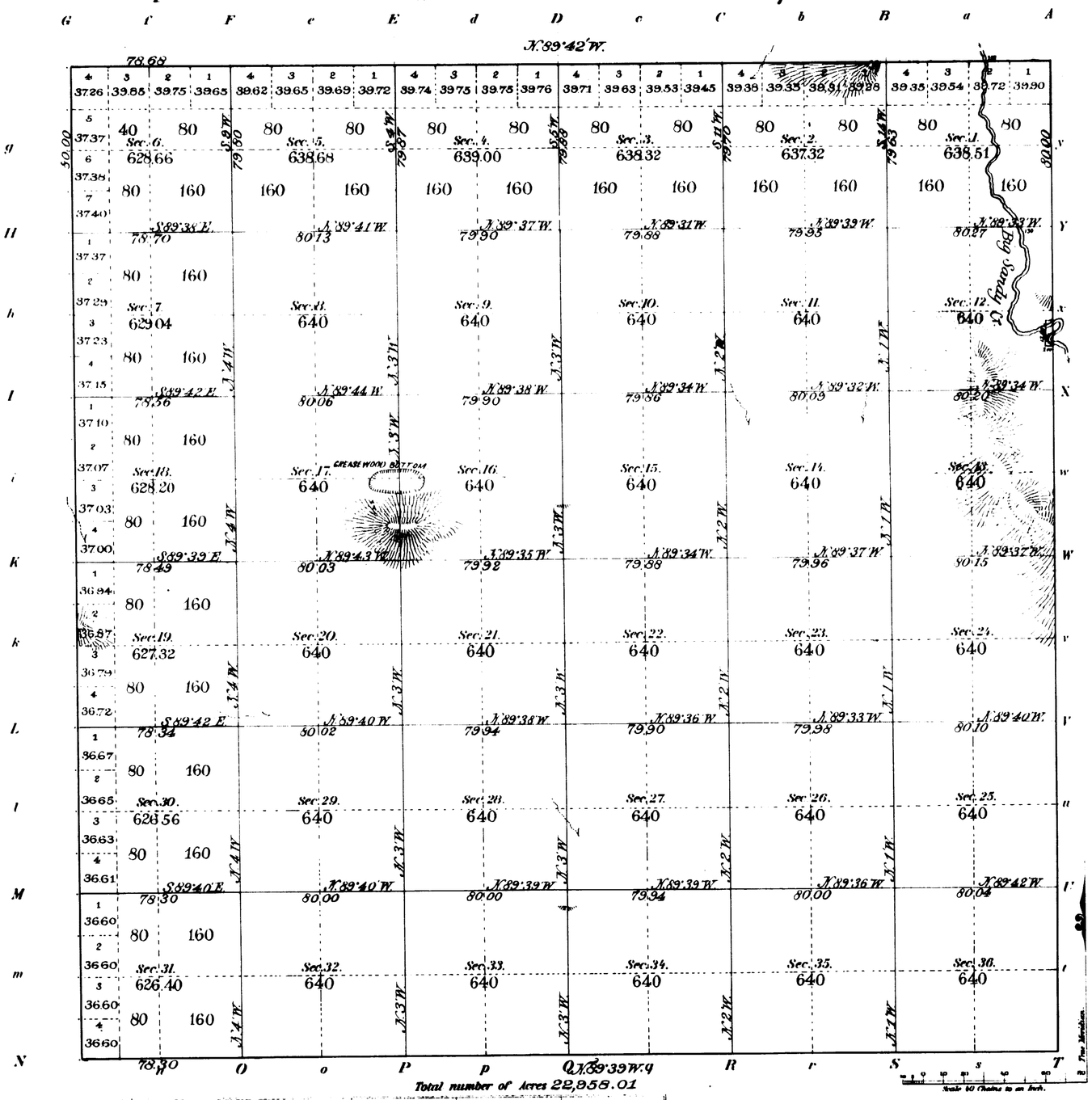

Meanders of

Posts	Courses	Ch.s Lk.s	Posts	Courses	Ch.s Lk.s	Posts	Courses	Ch.s Lk.s

Subdivisions at minimum rates 59 mls. 71 chs. 37 lks.

Total number of Acres 22,958.01

Surveys Designated	By Whom Surveyed	Date of Contract	Amount of Surveys M.	Ch.s	Lk.s	When Surveyed	Magnetic Declination
Township lines Subdivisions	Shannon & Coleman	April 21st 1891	59	71	37	Aug. 28-30, 1891	16°50' East

The above Map of Township No. 27 North of Range No. 107 W. of the 6th Principal Meridian, Wyoming, is strictly conformable to the field notes of the survey thereof on file in this Office, which have been examined and approved.

Surveyor General's Office
Cheyenne, Wyo. Feb. 24, 1892

Wm A. Richards
Sur. Gen.

2526

27 - 107

30 Indexed

2350

97

EXTERIOR LINES

Scale 1 inch - 2 miles. Mag. Var. East

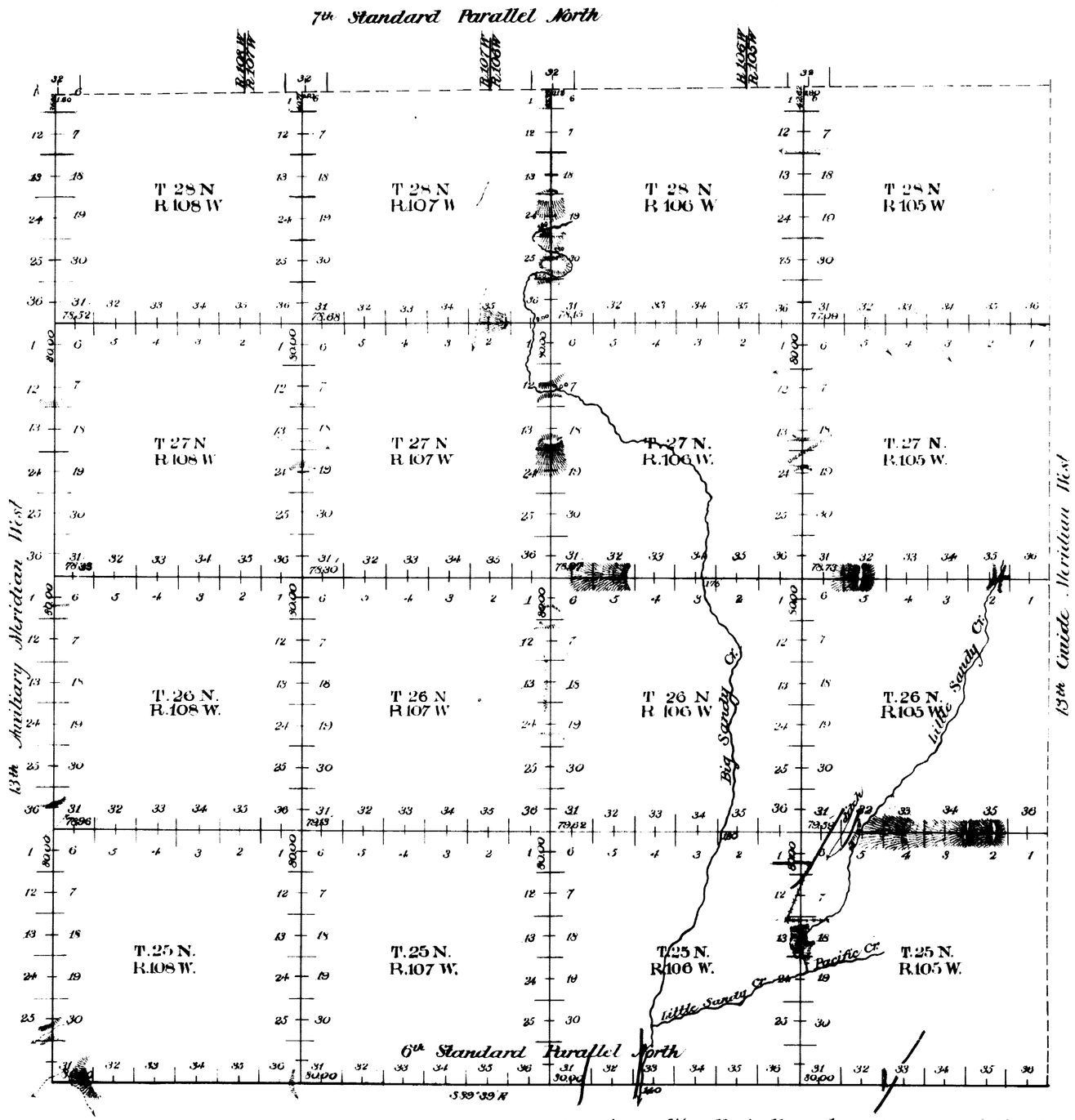

Standard lines at minimum rates 24 00 00
Guide " " " 23 36 00
Exterior " " " intermediate 142 30 85
Connection " " minimum 0 9 12

Surveys Designated	By Whom Surveyed	Date of Contract	Amount of Contract M	Ch	Lks	When Surveyed	Magnetic Declination
6th Stand. Par'l	Shannon & Coleman	April 21, 1891	24	00	00	July 8-17-1891	16° 52' East
13th Guide Mer.	" "	" " "	23	36	00	July 19 20 1891	16° 52' East
Exterior Lines	" "	" " "	142	30	85	July 20 Sept 3 1891	16° 52' East
Connections	" "	" " "	0	9	12		

I hereby certify that the above diagram of the 6th Standard Parallel North, Ranges 105, 106, 107 and 108 West; The 13th Auxiliary Meridian West, Townships 25, 26, 27 and 28 North, and the Exterior lines of Townships 25, 26, 27 and 28 North, Ranges 105, 106, 107 and 108 West of the 6th Principal Meridian in Wyoming is strictly conformable to the field notes of the survey thereof on file in this Office which have been examined and approved.

Surveyor General's Office
Cheyenne, Wyo. Feb. 24, 1892.

Wm A. Richards
Surveyor General.

2512