accession no. 2905 (4-675a) ORIGINAL

Accepted March 17, 1926

Resurvey Township No. 27 North, Range No. 114 West of the Sixth Principal Meridian, Wyoming

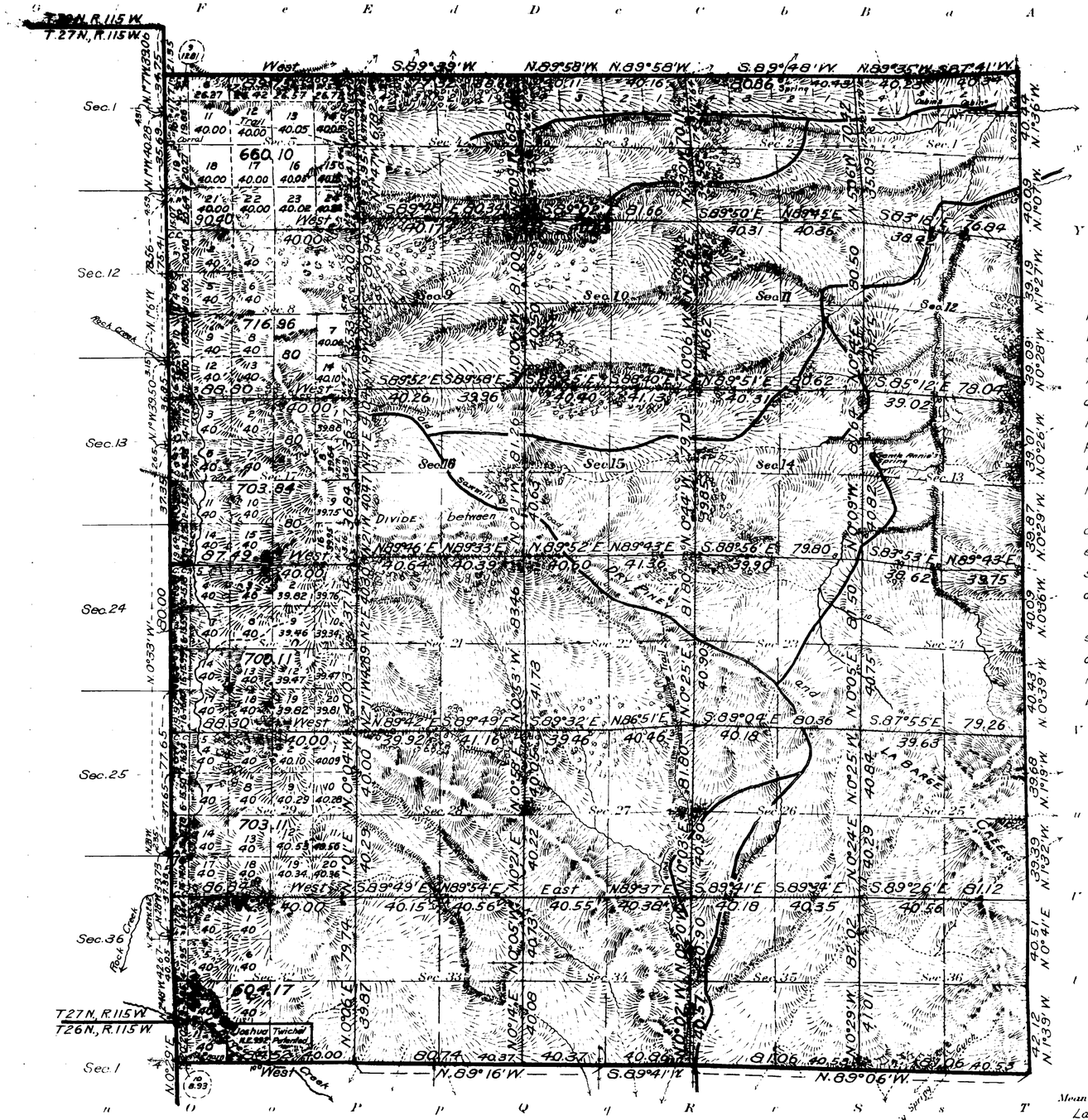

This plat of the resurvey of Township No 27 North, Range No 114 West of the Sixth Principal Meridian, Wyoming, delineates a retracement and re-establishment of the lines of the original survey of the east four ranges of sections as shown upon the plat approved December 29, 1883, in their true original position according to the best available evidence of the position of the original corners; all differences between the measurements shown on the original plat and those derived in the retracement have been distributed proportionally between accepted corners in accordance with surveying rules; reference will be made to the original plat for the showing of areas and more detailed descriptions of the various smaller subdivisions.

The fifth range of sections in this township is surveyed without reference to the original survey of said sections and the public lands in this range of sections are subject to disposal on the basis of this plat.

Areas in Acres
Public Land
Indian Reservation
Indian Allotments
Mineral Claims
Water Surface
Total Area

Scale 40 Chains to an inch

Mean Magnetic Declination
Latitude 42° 16' 30" N
Longitude 110° 19' W.

Surveys Designated	By Whom Surveyed	Group No.	Group Date	Amount of Surveys Mls.	chs.	lks.	When Surveyed Begun	Completed
Resurvey Subdivisions	Ruban W. Riley	58	April 20, 1923	49	28	53	June 1, 1923	Oct 24, 1924
Connections	" " "	"	" " "	1	08	11	" "	" "
Resurvey North Bdy.	" " "	"	" " "	5	08	77	June 28, 1923	Oct 24, 1924
Resurvey South Bdy.	" " "	"	" " "	5	08	61	May 26, 1923	Nov. 4, 1923
Resurvey West Bdy.	" " "	"	" " "	5	73	65	Aug. 18, 1924	Oct 13, 1924
Resurvey East Bdy.	" " "	"	" " "	5	79	91	June 2, 1923	June 28, 1923

The above map of Resurvey Township No. 27 North Range No. 114 West of the Sixth Principal Meridian Wyoming is strictly conformable to the field notes of the resurvey thereof on file in this office, which have been examined and approved

U. S. Surveyor General's Office.
Cheyenne, Wyoming, April 30, 1925

Clyde W. Atherly
Surveyor General

A.L.R.

1885-A

Trans. to Grand Lake Office
June 4, 1926

27-114

(24)

2904

45

TOWNSHIP No. 27 NORTH RANGE No. 114 WEST of the 6th Principal MERIDIAN.



Total number of Acres 22988.10

Surveys Designated	By Whom Surveyed	Date of Contract	Amount of Surveys Mls	Chs	Lks	When Surveyed	Magnetic Declination
E W & N Township lines	M. F. Reilly	May 29, 1883	17	78	72	June 16, 19, 20, 1883	17° 30' East
Subdivisions	" " "	" " "	59	73	62	Aug 20, 27, 1883	17° 30' "
Connections							
S. Township line	Holcomb & Woods	Jan.y 8, 1881	5	79	45	Febr.y 25, 1881	

The above Map of Township No. 27 North Range No. 114 West of the Sixth Principal Meridian Wyoming Territory is strictly conformable to the field notes of the survey thereof on file in this Office, which have been examined and approved.

Surveyor General's Office,
Cheyenne Wyoming
December 29th 1883

Edw. C. Daniel
Sur. Gen.l

A. Gast & Co. St. Louis M.

1885

27-114

8346

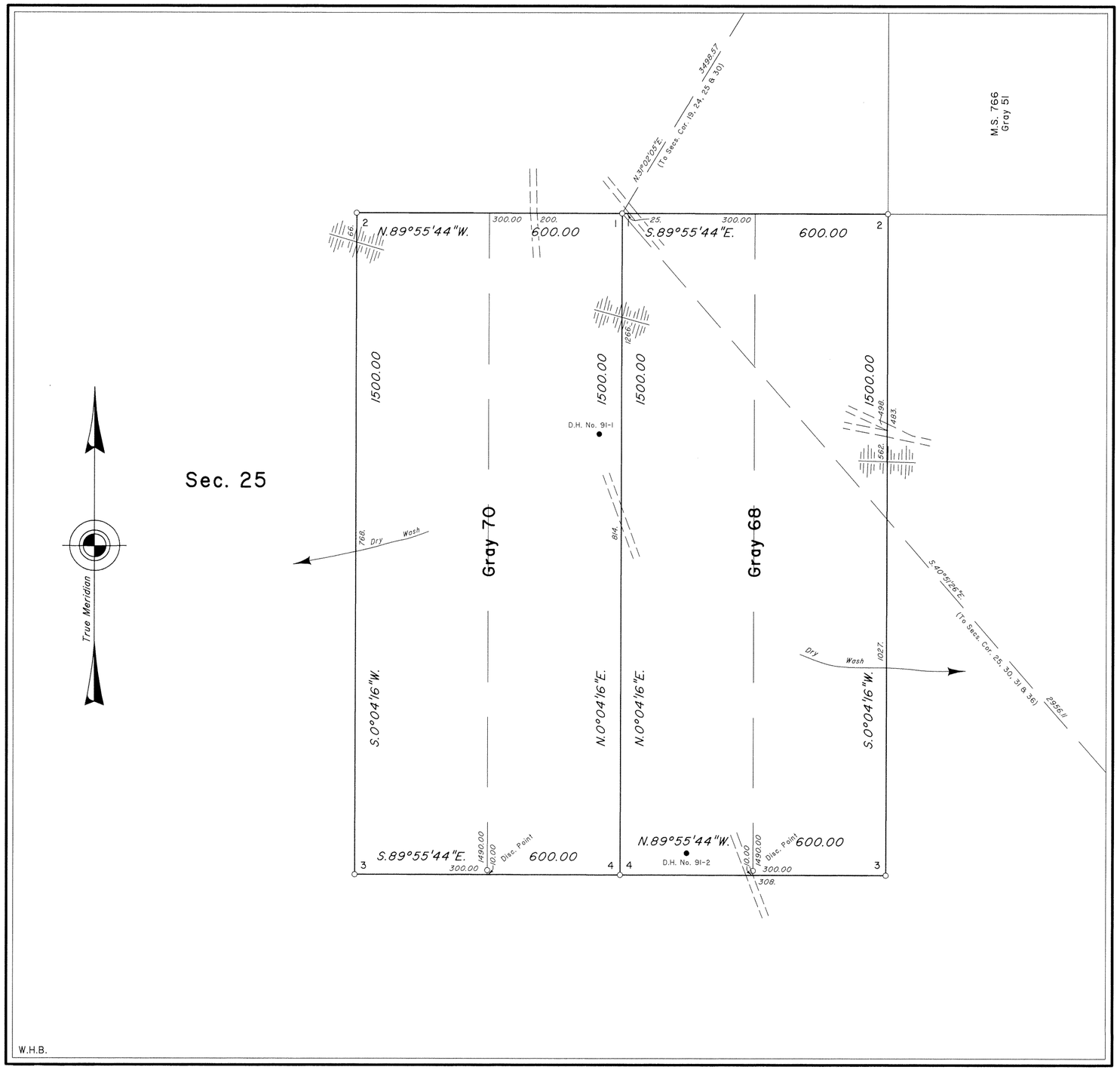

MINERAL SURVEY No. 768 WYOMING

CLAIM OF

CONTINENTAL LINE INC.

KNOWN AS THE

GRAY 68 AND 70 LODES

SITUATE IN
Section 25, T. 27 N.,R. 114 W., 6th P.M.
SUBLETTE COUNTY
Lat. 42°17'47.6"N., Long. 110°19'55.6"W.,
NAD 27, at Cor. No. 1, Gray 70

0 50 100 200 300 400 500 600
Feet
Magnetic Declination, 16° East.

Surveyed, October 2, to October 6, 1997,
By William F. Mueller, Mineral Surveyor.

UNITED STATES DEPARTMENT OF THE INTERIOR
BUREAU OF LAND MANAGEMENT

Cheyenne, Wyoming *July 24, 2002*

I hereby certify that this plat of Mineral Survey No. 768, Wyoming, is strictly conformable to the field notes of said survey which have been examined and approved.

John P. Lee
Chief, Branch of Cadastral Survey

768

8345

MINERAL SURVEY No. 767 WYOMING

CLAIM OF

CONTINENTAL LIME INC.

KNOWN AS THE

GRAY 64 LODE

SITUATE IN
Section 25, T. 27 N.,R. 114 W., 6th P.M.
SUBLETTE COUNTY
Lat. 42°17'47.5"N., Long. 110°19'31.7"W.,
NAD 27, at Cor. No. 1, Gray 64

0 50 100 200 300 400 500 600
Feet
Magnetic Declination, 16° East.

Surveyed, October 2, to October 6, 1997,
By William F. Mueller, Mineral Surveyor.

UNITED STATES DEPARTMENT OF THE INTERIOR
BUREAU OF LAND MANAGEMENT

Cheyenne, Wyoming *July 24, 2002*

I hereby certify that this plat of Mineral Survey No. 767, Wyoming, is strictly conformable to the field notes of said survey which have been examined and approved.

Chief, Branch of Cadastral Survey

767

8343

Sur. No. 766 Sheet 1 of 2

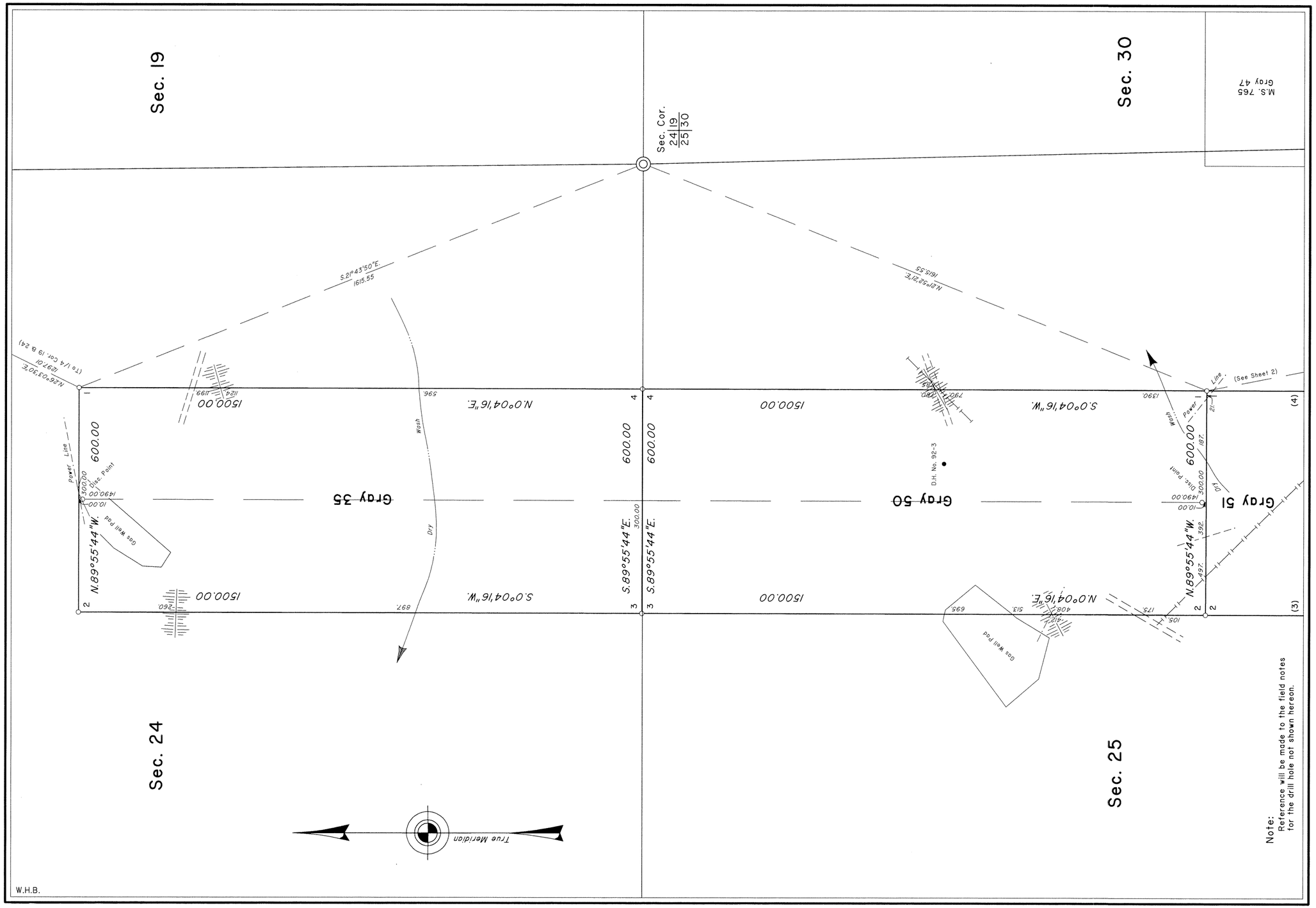

766 - 1

8344

Sur. No. 766 Sheet 2 of 2

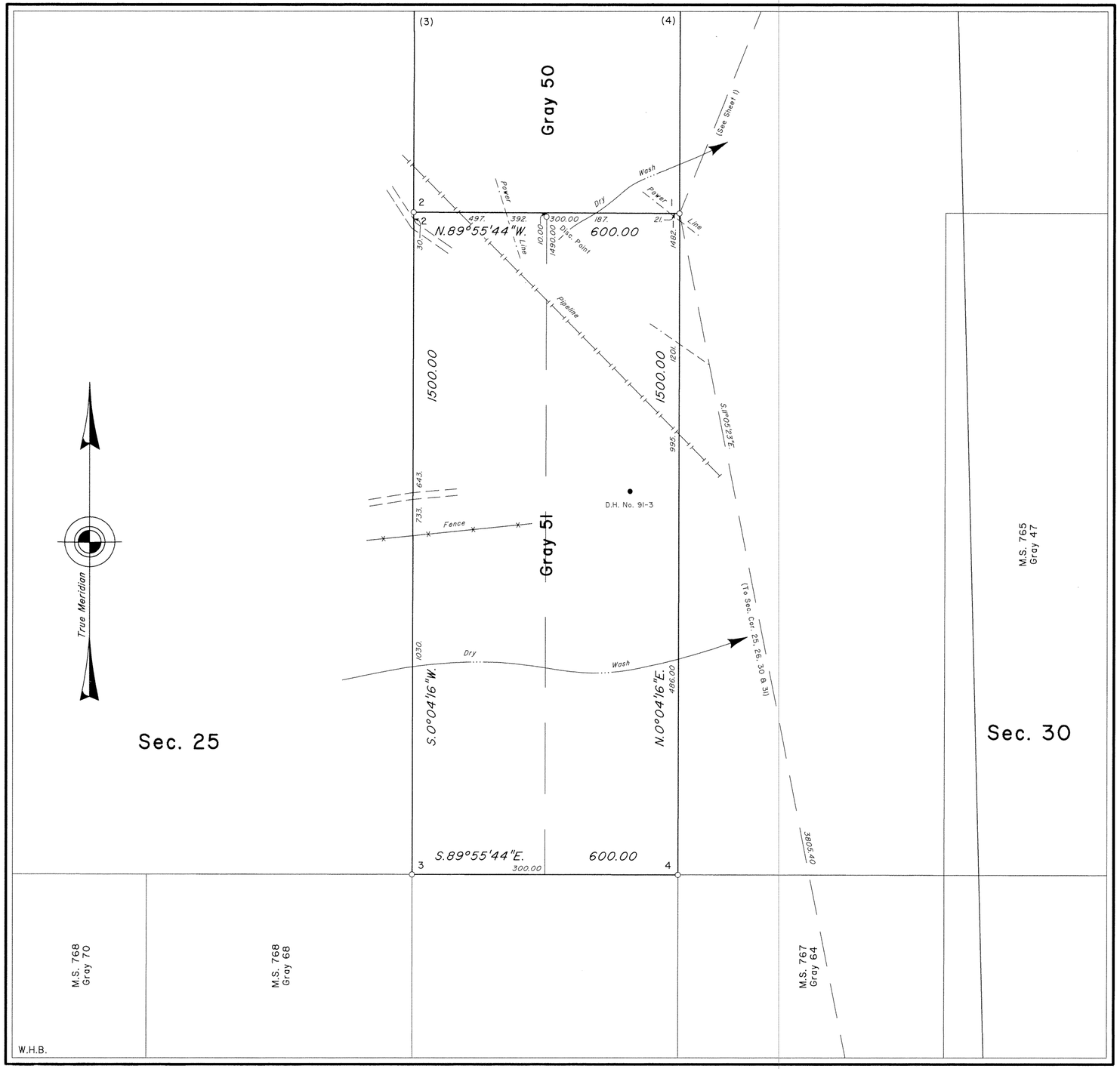

MINERAL SURVEY
No. 766
WYOMING

CLAIM OF

CONTINENTAL LIME INC.

KNOWN AS THE

GRAY 35, 50 AND 51 LODES

SITUATE IN
Sections 24 & 25, T. 27 N.,R. 114 W., 6th P.M.
SUBLETTE COUNTY
Lat. 42°18'02.4"N., Long. 110°19'39.6"W.,
NAD 27, at Cor. No. 1, Gray 50

0 50 100 200 300 400 500 600
Feet
Magnetic Declination, 16° East.

Surveyed, October 2 to October 6, 1997,
By William F. Mueller, Mineral Surveyor.

UNITED STATES DEPARTMENT OF THE INTERIOR
BUREAU OF LAND MANAGEMENT

Cheyenne, Wyoming *July 24, 2002*

I hereby certify that this plat of Mineral Survey No. 766, Wyoming, is strictly conformable to the field notes of said survey which have been examined and approved.

John P. Lee

Chief, Branch of Cadastral Survey

766 - 2

8342

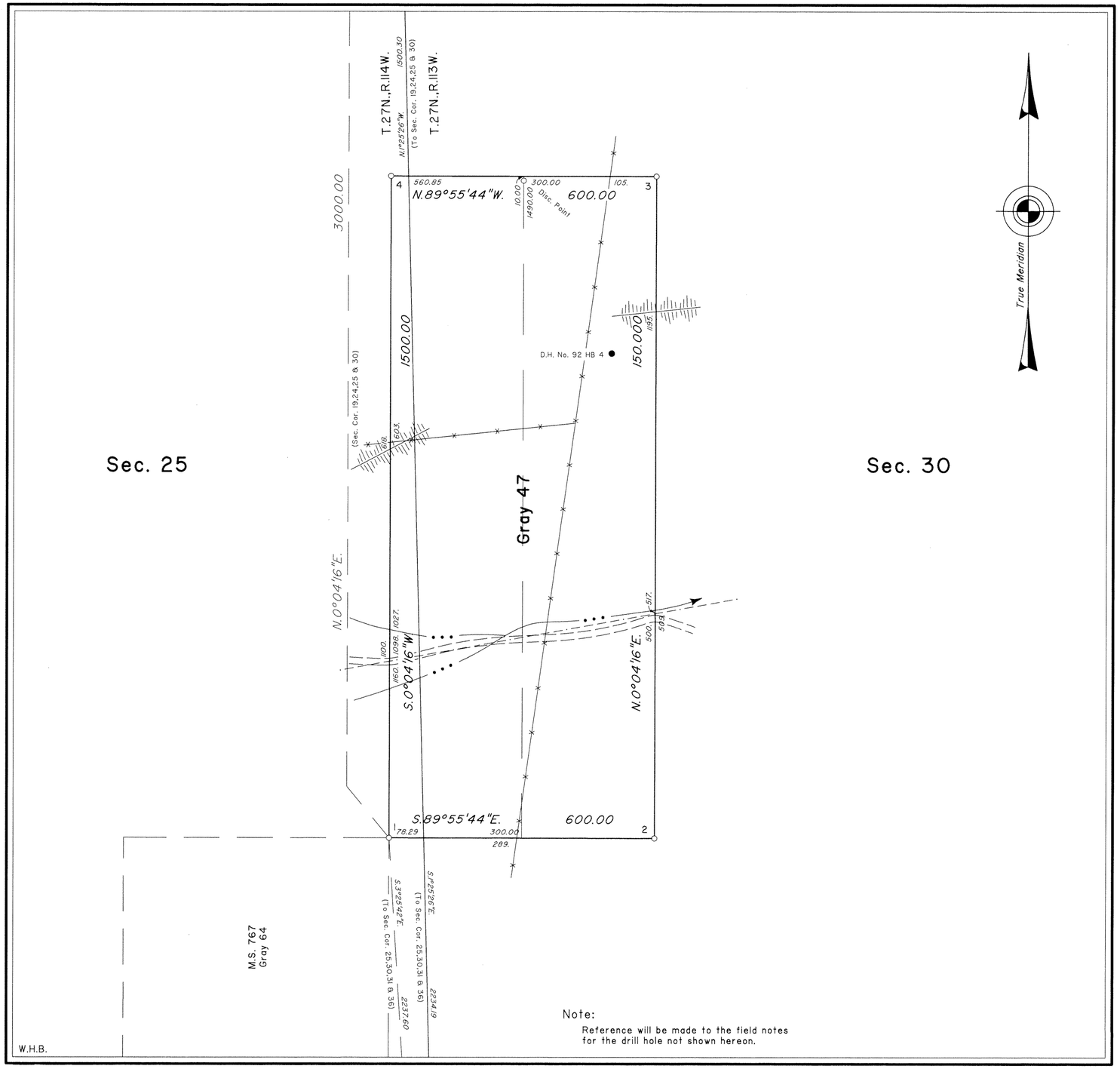

Note:
Reference will be made to the field notes for the drill hole not shown hereon.

MINERAL SURVEY No. 765 WYOMING

CLAIM OF

CONTINENTAL LIME INC.

KNOWN AS THE

GRAY 47 LODE

SITUATE IN
Section 30, T. 27 N.,R. 113 W., 6th P.M.
Section 25, T. 27 N.,R. 114 W., 6th P.M.
SUBLETTE COUNTY
Lat. 42°17'47.5"N., Long. 110°19'31.7"W.,
NAD 27, at Cor. No. 1, Gray 47

0 50 100 200 300 400 500 600
Feet
Magnetic Declination, 16° East.

Surveyed, October 2, to October 6, 1997,
By William F. Mueller, Mineral Surveyor.

UNITED STATES DEPARTMENT OF THE INTERIOR
BUREAU OF LAND MANAGEMENT

Cheyenne, Wyoming *July 24, 2002*

I hereby certify that this plat of Mineral Survey No. 765, Wyoming, is strictly conformable to the field notes of said survey which have been examined and approved.

John P. Lee
Chief, Branch of Cadastral Survey

765

(24) Indexed 2916

EXTERIOR LINES.

Scale 3 miles to 1 inch. Magnetic Variation E.

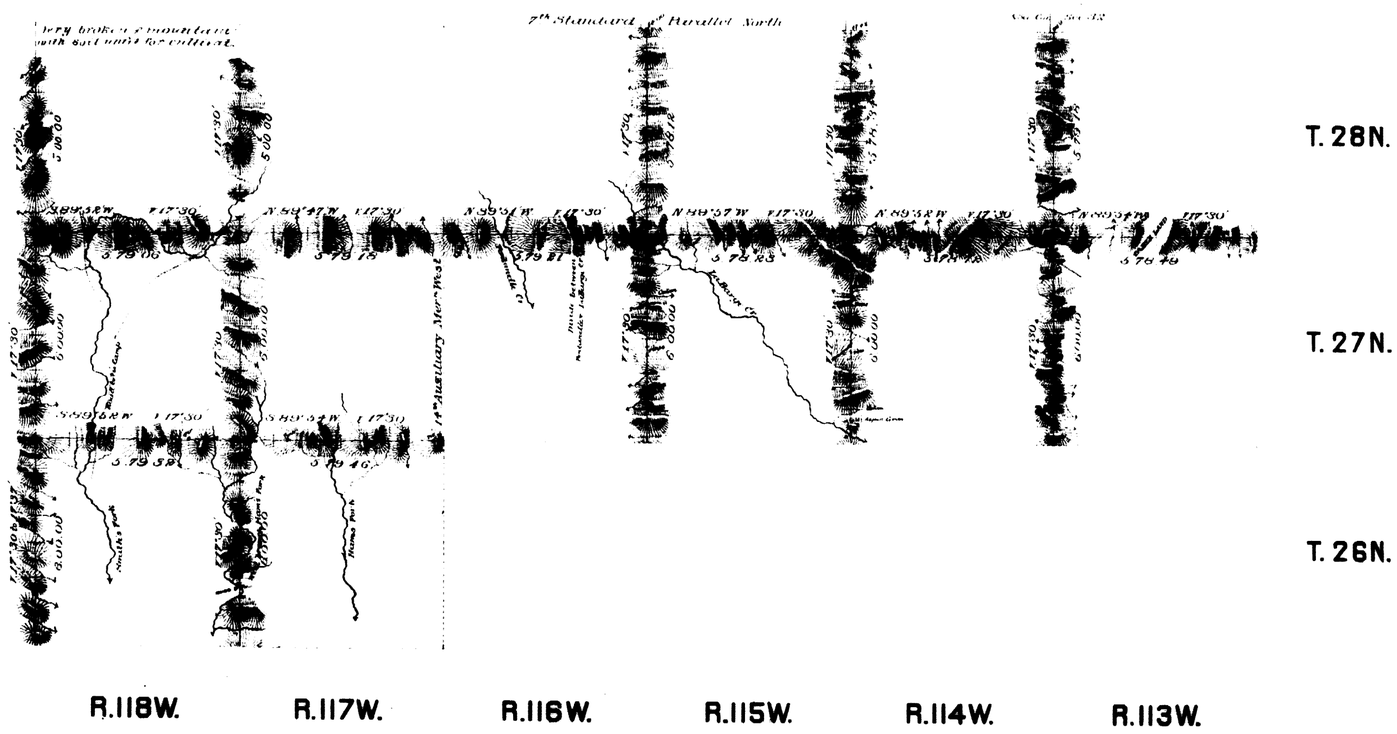

Surveys Designated	By Whom Surveyed	Date of Contract	Amount of Surveys			When Surveyed
			Mi	Ch	Dy	
Exterior lines	M F Reilly	May 29th 1883	117	67	31	June 16-Oct. 16, 1883
Connections	" " "	" " "		35	11	" " "

I hereby certify that the above diagram of the Exterior lines of Townships 26 N., Ranges 117 & 118 W. and Townships 27 & 28 N., Ranges 113, 114, 115, 116, 117 & 118 W., of the 6th P.M. Wyoming Territory, is strictly conformable to the field notes of the survey thereof on file in this Office, which have been examined and approved.

Surveyor General's Office,
Cheyenne, Wyoming, December 29th 1883 } Edw. C. David Sur. Genl.

1895