(25)

3162

49

TOWNSHIP No. 28 NORTH. RANGE No. 104 WEST of the 6th Principal MERIDIAN.

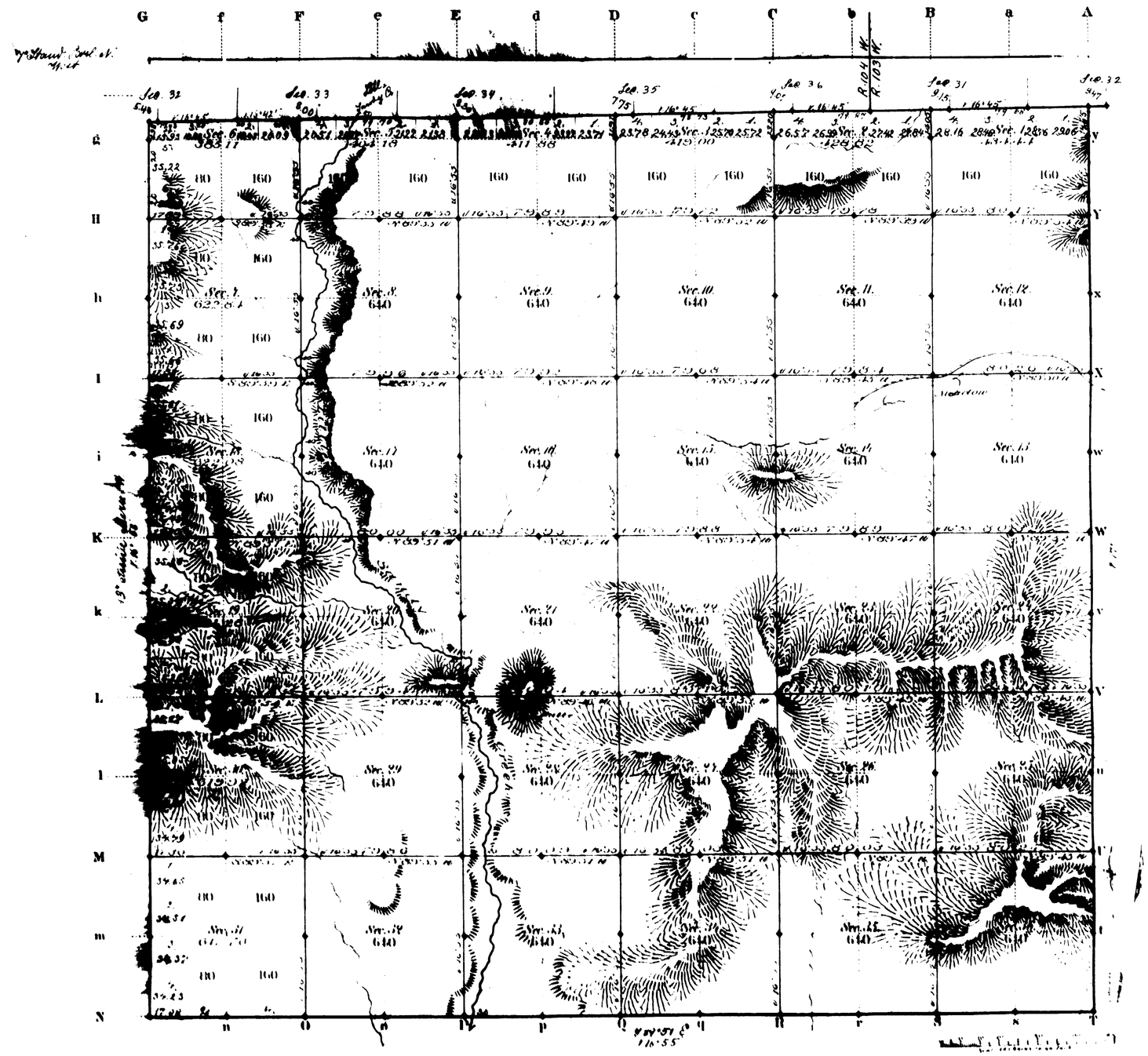

Total number of Acres 21,557.31

Surveys Designated	By Whom Surveyed	Date of Contract	Amount of Surveys	When Surveyed	Magnetic Declination
Township lines	[illegible]	[illegible]	11 51 73	Aug. 17, 1883	16° 57' East
Subdivisions	[illegible]	[illegible]	[illegible]	Oct. 4 [illegible] 1883	16° 55'
Connections	[illegible]	[illegible]	42 [illegible]		
[illegible]	[illegible]	[illegible]	5 [illegible] 18	Aug. [illegible] 1883	
[illegible]	[illegible]	[illegible]	5 [illegible] 24	June 17, 1877	

The above Map of Township No. 28 North Range No. 104 West of the 6th Principal Meridian Wyoming Territory is strictly conformable to the field notes of the survey thereof on file in this Office which have been examined and approved.

Surveyor General's Office
Cheyenne Wyoming
[illegible]

1990

28-104

(25)

3164

13th GUIDE MERIDIAN WEST

in Tps 23 to 28 N inclusive between Ranges 104 & 105 W 6th P.M. Wyo. Ter.

Magnetic Var East. Scale 40 chains to 1 inch.



Surveys Designated	By Whom Surveyed	Date of Contract	Amount of Surveys Miles	Chs	Lks	When Surveyed
13th Guide M W	John T. Propst	May 14th 1883	35	46	98	July 26 Aug 1 83
Connections	" "	" " "		5	43	" " " "

I hereby certify that the above diagram of the 13th Guide M W in Tps 23 to 28 N inclusive between Rgs 104 & 105 W of the 6th P.M Wyoming Territory is strictly conformable to the field notes of the survey thereof on file in this Office, which have been examined and approved

Surveyor Generals Office,
Cheyenne Wyoming
February 8th 1884

Edw. C. Darby
Surv'r Gen'l

1982

(25)

3169

56

EXTERIOR LINES

Scale 3 Miles to 1 inch. Magnetic Var East.

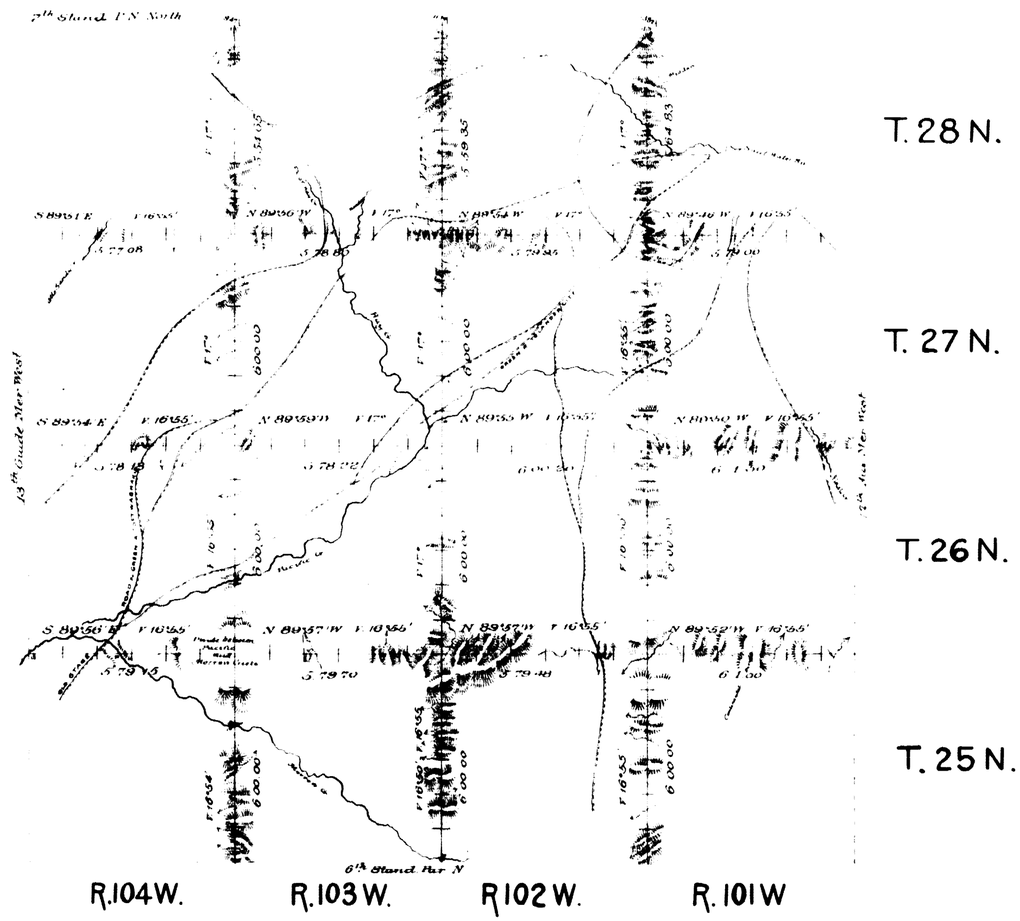

Surveys designated	By whom surveyed	Date of Contract	Amount of surveys Mi	Che	Lks	When surveyed
Exterior lines	John L. Propst	May 14 1883	143	11	9	Aug 3 17 1883
Connections	" "	" "		35	3	" "

I hereby certify that the above diagram of the Exterior lines of Tps. 25, 26, 27 & 28 N. Ranges 101, 102, 103 & 104 W. of the 6th P.M. Wyo Terr. is strictly conformable to the field notes of the survey thereof on file in this office which have been examined and approved.

Surveyor Generals Office
Cheyenne Wyo. Feb 8th 1884

Edw. C. Davis
Surveyor General

1997