35

4444

Township No. 28 North, Range No. 112 West of the 6th Principal Meridian

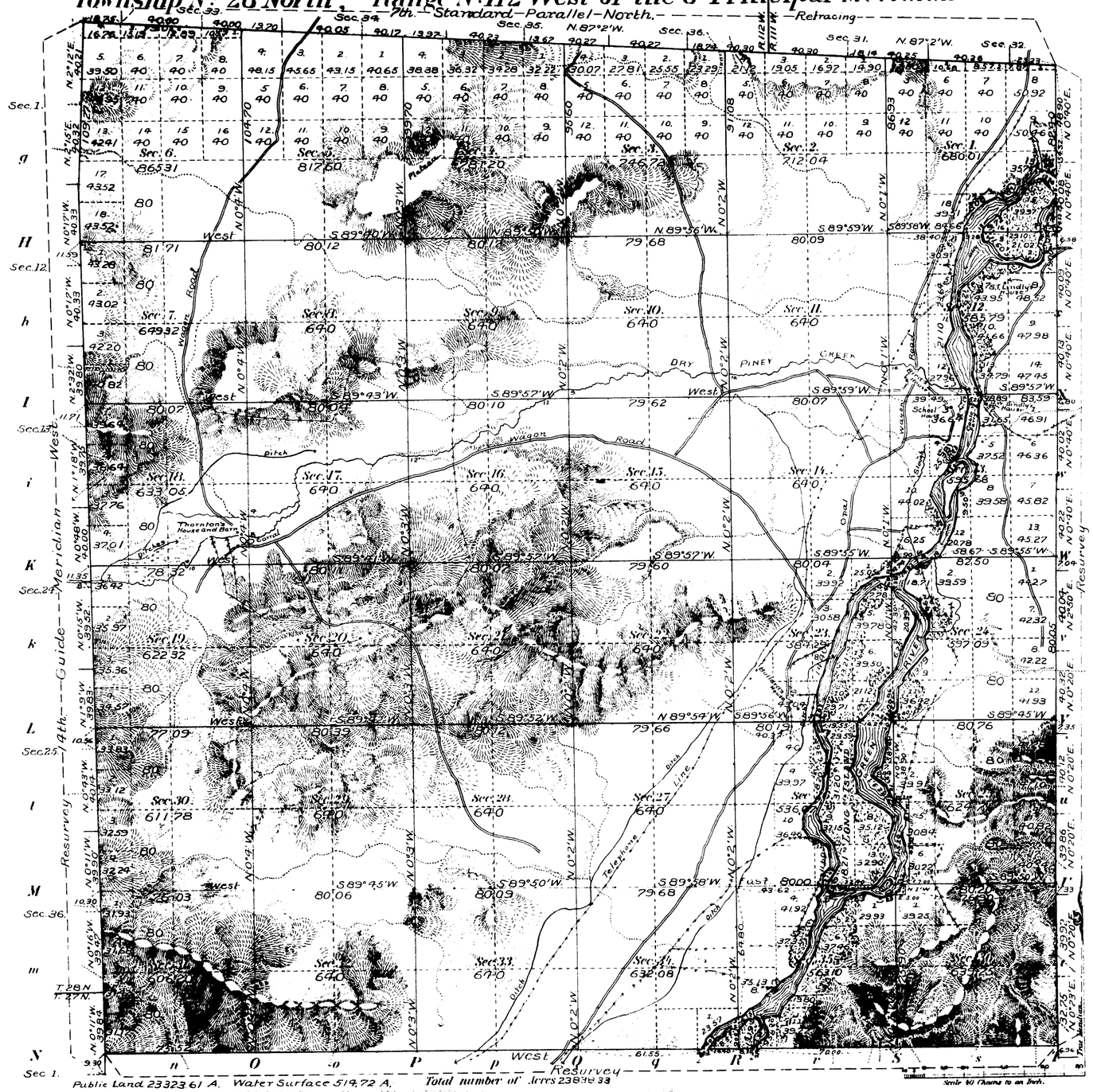

Public Land 23323.61 A. Water Surface 514.72 A. Total number of Acres 23838.33

Scale 40 Chains to an Inch.

Meanders of

Posts	Courses	Ch's Lk's	Posts	Courses	Ch's Lk's	Posts	Courses	Ch's Lk's

Latitude 42°23'N.
Longitude 110°5'W.
Mean Mag. Decl. 17°57'E.

Surveys Designated	By Whom Surveyed	Date of Contract No.	Amount of Surveys Ch's	Lk's	When Surveyed
Resurvey Township lines	Edward F. Stahle	283 Oct. 5, 1900.	18	28	11 October 25, 1900 April 14-16, 1901
Resurvey Subdivisions	" " "	" " "	61	2	84 April 17-23, 1901.
Resurvey Connections	" " "	" " "	1	71	73 " " "
Resurvey Meanders	" " "	" " "	20	29	51 " 23-26 "
Retracing N. Bdry.	" " "	" " "	5	65	33 15. "

The above Map of Township No. 28 North of Range No. 112 West of the 6th Principal Meridian, Wyoming is strictly conformable to the field notes of the Resurvey thereof on file in this Office, which have been examined and approved.

Surveyor General's Office.
Cheyenne, Wyoming. December 4th, 1901.

Alpheus P. Hansson
Sur. Gen'l

I.B.M. Computer
F.A.C. Typing and Lettering

THE WOOLLE PETERS CO., LITHO., WASHINGTON, D.C.

Triplicate filed SEP 10 1902
Survey accepted by the Com. Commissioner in his letter E dated April 10, 1902.

28-112

2577-1

31 4443 Orig 57

Township No 28 North Range No 112 West of the 6th Principal Meridian

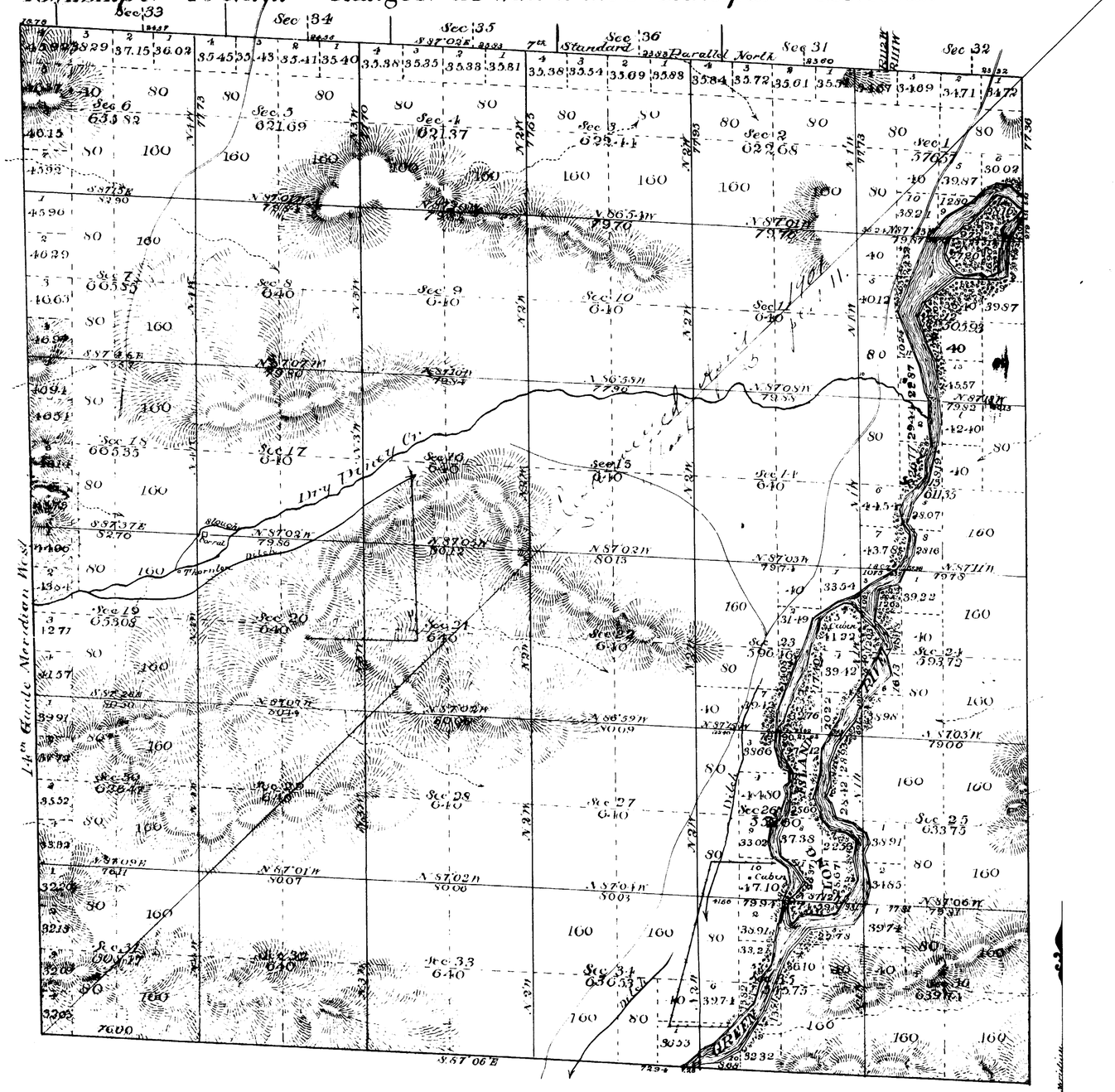

Total Number of Acres 22 501.62

Surveys Designated	By Whom Surveyed	Date of Contract	Amount of Contract M.	Chs	Lks	When Surveyed	Magnetic Declination
Subdivisions	Shannon & Coleman	July 22 1891	59	72	55	Oct 25-26 1891	16° 57' East
Meanders	" "	" " "	19	05	52	" 26-27 "	16° 58' "

Scale 40 chains to an inch

The above Map of Township No 28 North of Range No 112 West of the 6th Principal Meridian Wyoming is strictly conformable to the field notes of the survey thereof on file in this Office which have been examined and approved.

Surveyor Generals Office
Cheyenne Wyo. June 30, 1892

Wm A. Richards
Sur. Genl

2577

28-112

35 Indexed

7

4799

TOWNSHIP EXTERIORS

Scale: 1 inch ≈ 160 chains.

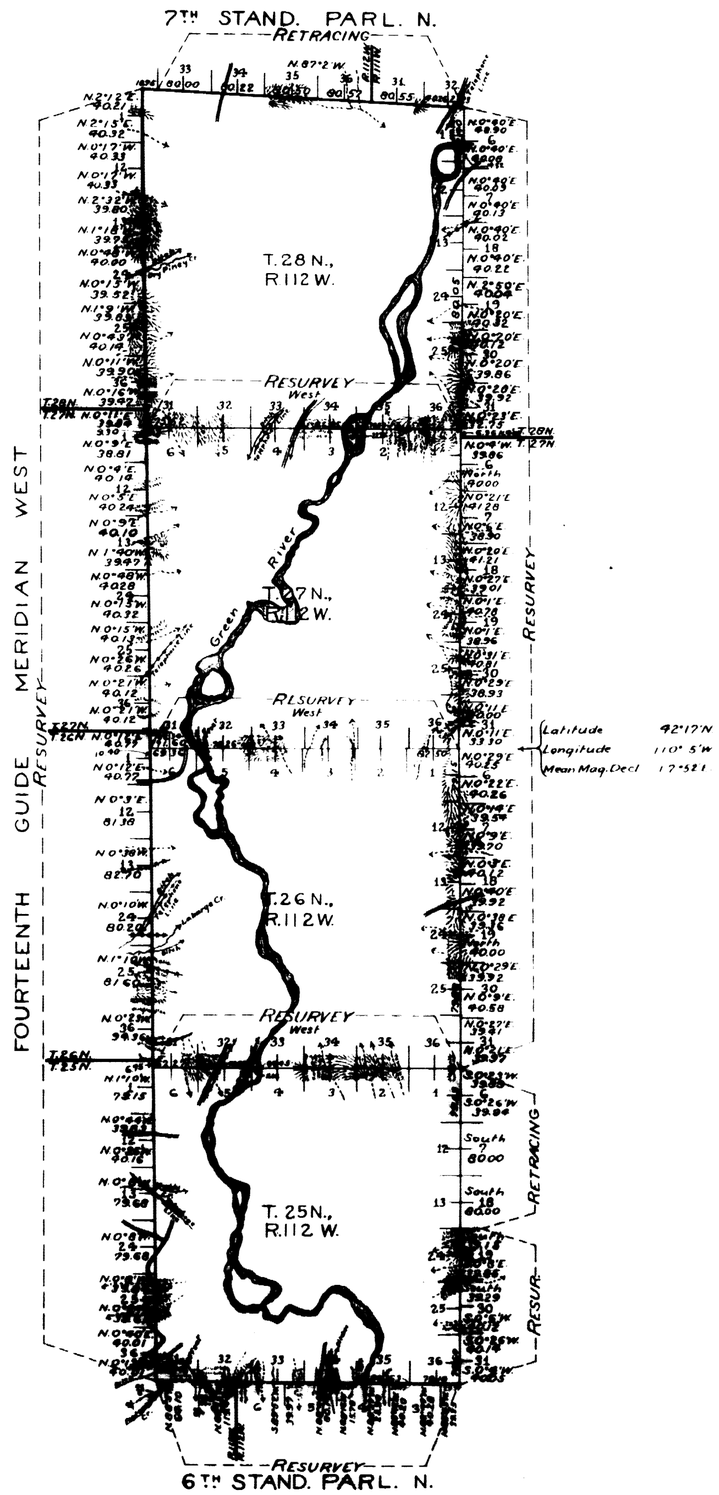

Latitude 42°17'N
Longitude 110° 5'W
Mean Mag. Decl 17°52'E

Table of Mileage

Surveys Designated	Amount Mls	Chs	Lks	When Surveyed
Standard Lines Resur	30	2	38	April 2 16, 1901
" " Retr	5	65	33	" 15, "
Township Lines Resur	38	54	47	Nov 7, 1900 - Apr 14, "
" " Retr	2	79	83	April 1, "
Connections		68	43	Nov 7, 1900 - Apr 16, "

This Plat
of the
Resurvey of
The 14th Guide Meridian West through Tps 25, 26, 27 and 28 N.;
The Sixth Standard Parallel North through R. 112 W.;
A part of the East boundary, and the North boundary of T. 25 N., R. 112 W.;
The East boundary of T. 26 N., R. 112 W.;
The South, East and North boundaries of T. 27 N., R. 112 W.;
and the East boundary of T. 28 N., R. 112 W.;
the Retracing of
The Seventh Standard Parallel North through Rgs. 111 and 112 W.;
and a part of the East boundary of T. 25 N., R. 112 W. of the
6th Principal Meridian,
Wyoming,
is strictly conformable to the field notes of the survey thereof by
Edward F. Stahle, U.S.D.S.,
under his
Contract No. 283,
dated October 5, 1900,
which have been examined, approved and filed in this office.
U.S. Surv. Gen'l's Office,
Cheyenne, Wyoming,
December 4, 1901

Alpheus P. Hanson
U.S. Surv. Gen'l.

F.M.A.

18M

Survey accepted by the Hon. Commissioner in his letter E dated April 10. 1902.

2868

(24)

2899

41

14th GUIDE MERIDIAN WEST

in

Townships 27 and 28 North between Ranges 112 & 113 West

of

The 6th Principal Meridian in the Territory of Wyoming.

Scale 40 Chs to 1 inch. Mag. Var. 17°30' E.

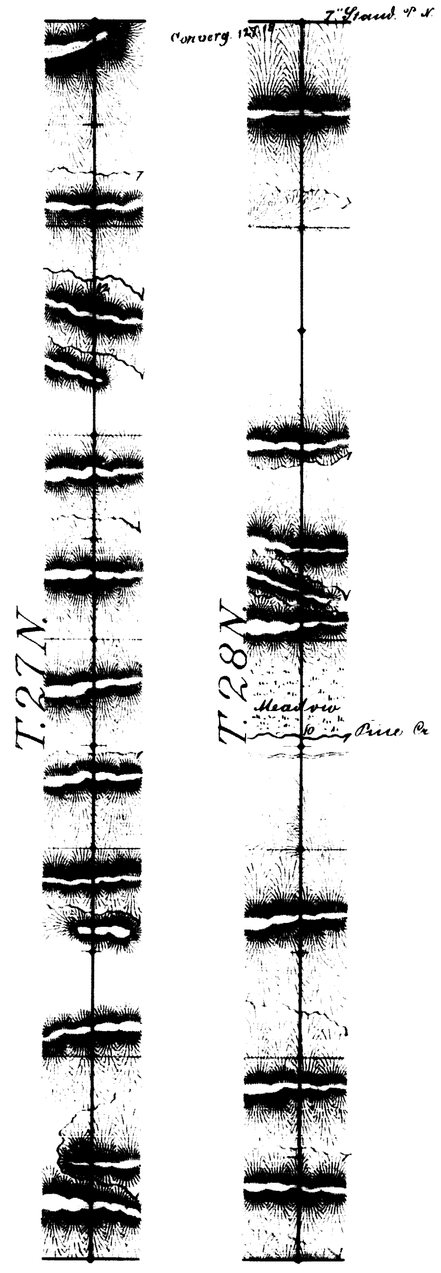

Surveys Designated.	By Whom Surveyed.	Date of Contract.	Amount of Surveys. Mi. Chs. Lks.	When Surveyed.
14th Guide Mer. W.	M. F. Reilly	May 29, 1883.	12. 00 00	June 7-8, 1883.

The above Diagram of the 14th Guide Meridian West in Townships 27 and 28 North between Ranges 112 and 113 West of the 6th Pricipal Meridian in the Territory of Wyoming is strictly conformable to the Field Notes of the survey thereof on file in this Office, which have been examined and approved.

Surveyor General's Office,
Cheyenne, Wyoming
December 29th 1883

Edw. C. David
Surveyor General.

1881

31 Indexed

4421

54

EXTERIOR LINES.

Scale 2 miles to 1 inch Magnetic Decl. E.

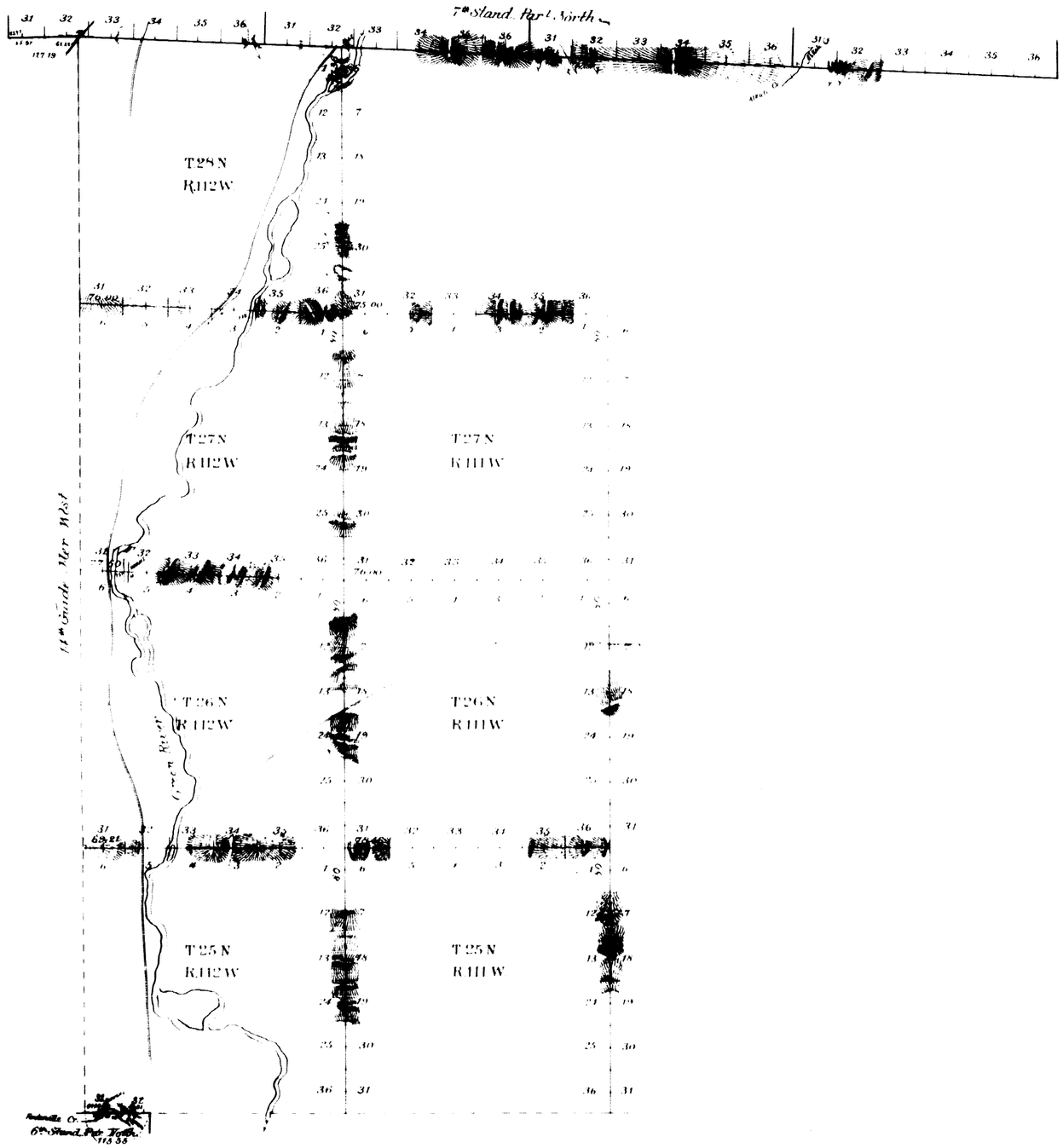

Standard lines at	minimum rates	13 m	15 h	80 ft
"	intermediate "	12	05	72
Exterior "	minimum	45	58	15
"	intermediate	31	71	38
Connection	minimum	0	16	68

Surveys Designated	By Whom Surveyed	Date of Contract	Amount of Survey	When Surveyed	Magnetic Declination
7th Stand. Parl. N.	Shannon & Coleman	July 22nd 1891	23 65 .97	Oct. 9, 10, 11, 1891	16°55 16°55 East
6th Stand. Parl. N.	" " "	" " "	1 35 35	Oct. 12th "	16°55 East
Exterior lines	" " "	" " "	77 49 53		16°56 East
Connections	" " "	" " "	16 68	" 15th "	16°57 "

The above diagram of the 6th and 7th Standard Parallel North and the Exterior lines of townships 25, 26, and 27 North, Ranges 111 and 112 West, and Tp 28 N, Rg 112 West of the 6th Principal Meridian, Wyoming, are strictly conformable to the field notes of survey thereof on file in this office, which have been examined and approved.

U.S. Surveyor Generals Office,
Cheyenne, Wyoming June 30th 1892

Wm A. Richards
U.S. Surveyor General

2567

4739

TOWNSHIP EXTERIORS

Scale: 1 inch to 160 chains

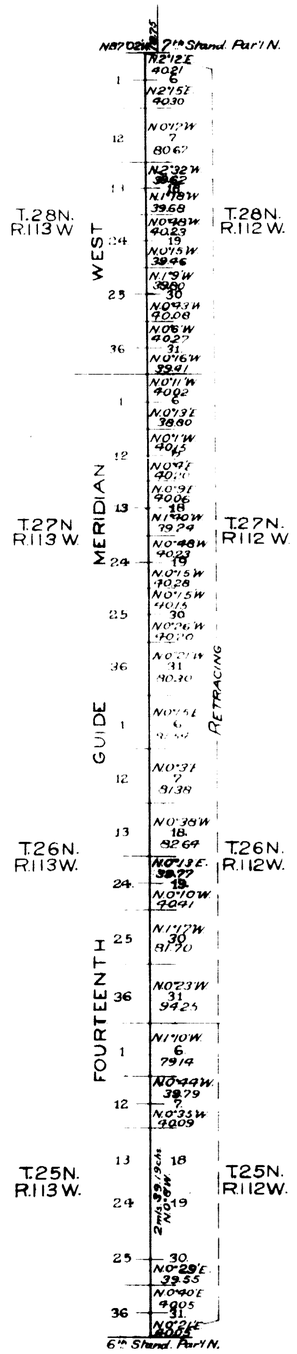

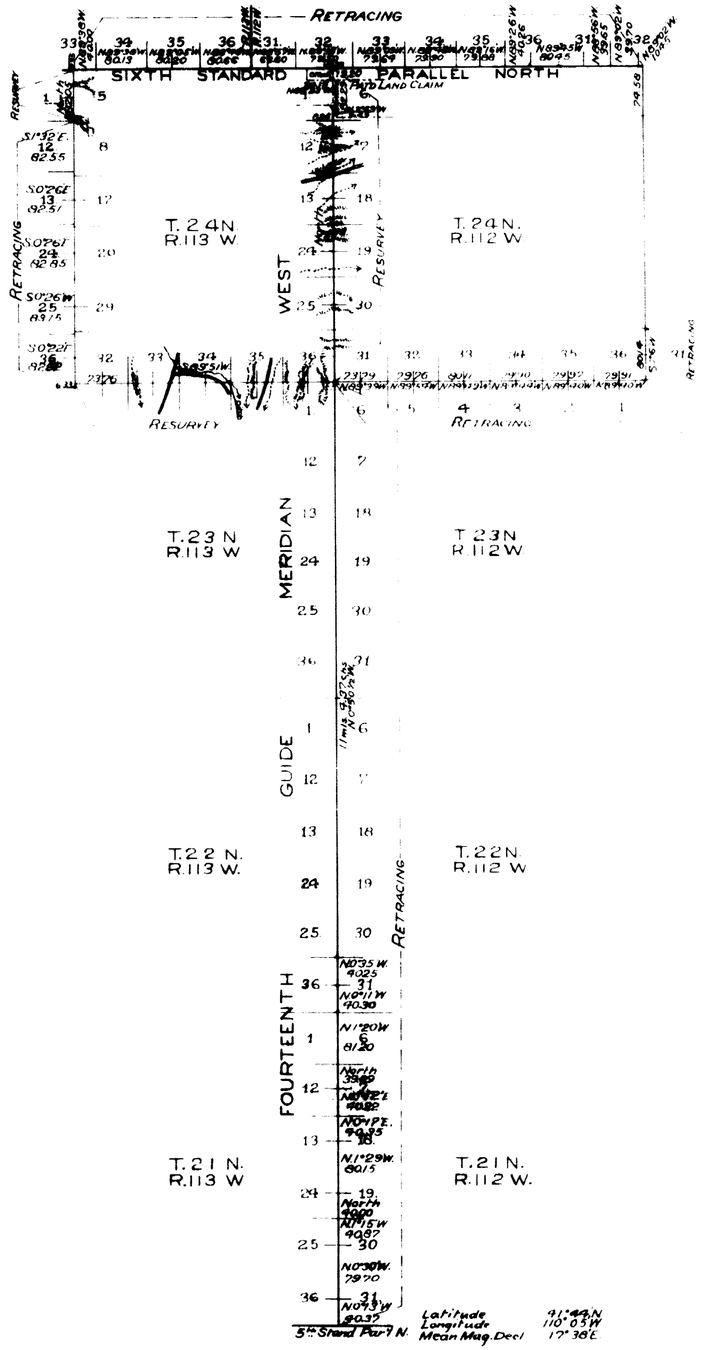

Table of Mileage

Lines Designated		Amount Mls	Chs	Lks	When Surveyed
Standard Lines	Resurveyed	6	2	29	April 13, 1899
" "	Retraced	53	20	60	March 30 April 15, 1899
Township "	Resurveyed	5	25	81	April 26-27, "
" "	Retraced	12	[illegible]	56	" 14-22, "
Connection "	Resurveyed		24	46	" 13-22, "
" "	Retraced		18	25	May [illegible], "

This Plat
showing the
Retracing of
The 14th Guide Meridian West through
Tps 21, 22, 23, 25, 26, 27 and 28 North;
The 6th Standard Parallel North in
Rgs 111, 112 and 113 West;
The South Bdry. of T.24N, R.112W;
and part of the West Bdry of T24N,
R.113W.;
and the Resurvey of
The 14th Guide Meridian West through
T.24N;
The South and a part of the West
Bdrys of T24N, R113W.
of the
6th Principal Meridian
WYOMING
is strictly conformable to the field notes
of the retracing and resurvey thereof
by
Edward F. Stahle, U.S. Dep. Sur.,
under his
Contract No 271A
dated March 9, 1899
which have been examined, approved
and filed in this office
U.S Surv. Genl's Office
Cheyenne, Wyoming
Feb. 16th 1900

Alpheus P. Hanson
U.S Surv. Genl.

Filed Apr. 12-1900
Comm. letter Apr. 7 1900

2813

I.B.M Computer
F.H.A. Topog and Lettering